



Uttarakhand

Assembly Factbook™

Srinagar Assembly Constituency



Key Electoral Data of Srinagar
Assembly Constituency (Vidhan Sabha)

Uttarakhand

Assembly Factbook™

Srinagar Assembly Constituency



Srinagar Vidhan Sabha

Editor & Director

Dr. R.K. Thukral

Research Editor

Dr. Shafeeq Rahman

**Compiled, Researched and Published by
Datanet India Pvt. Ltd.**

D-100, 1st Floor,

Okhla Industrial Area, Phase-I,

New Delhi- 110020.

Ph.: 91-11- 43580781-84

Email : support@indiastatpublications.com

Website : www.indiastatelections.com

Online Book Store :

www.indiastatpublications.com

Report No. : AFB/UK-038-0125

ISBN : 978-93-5822-652-2

First Edition : January, 2018

Eighth Updated Edition : January, 2025

Price : Rs.11500/-

US\$ 310

© Datanet India Pvt. Ltd.

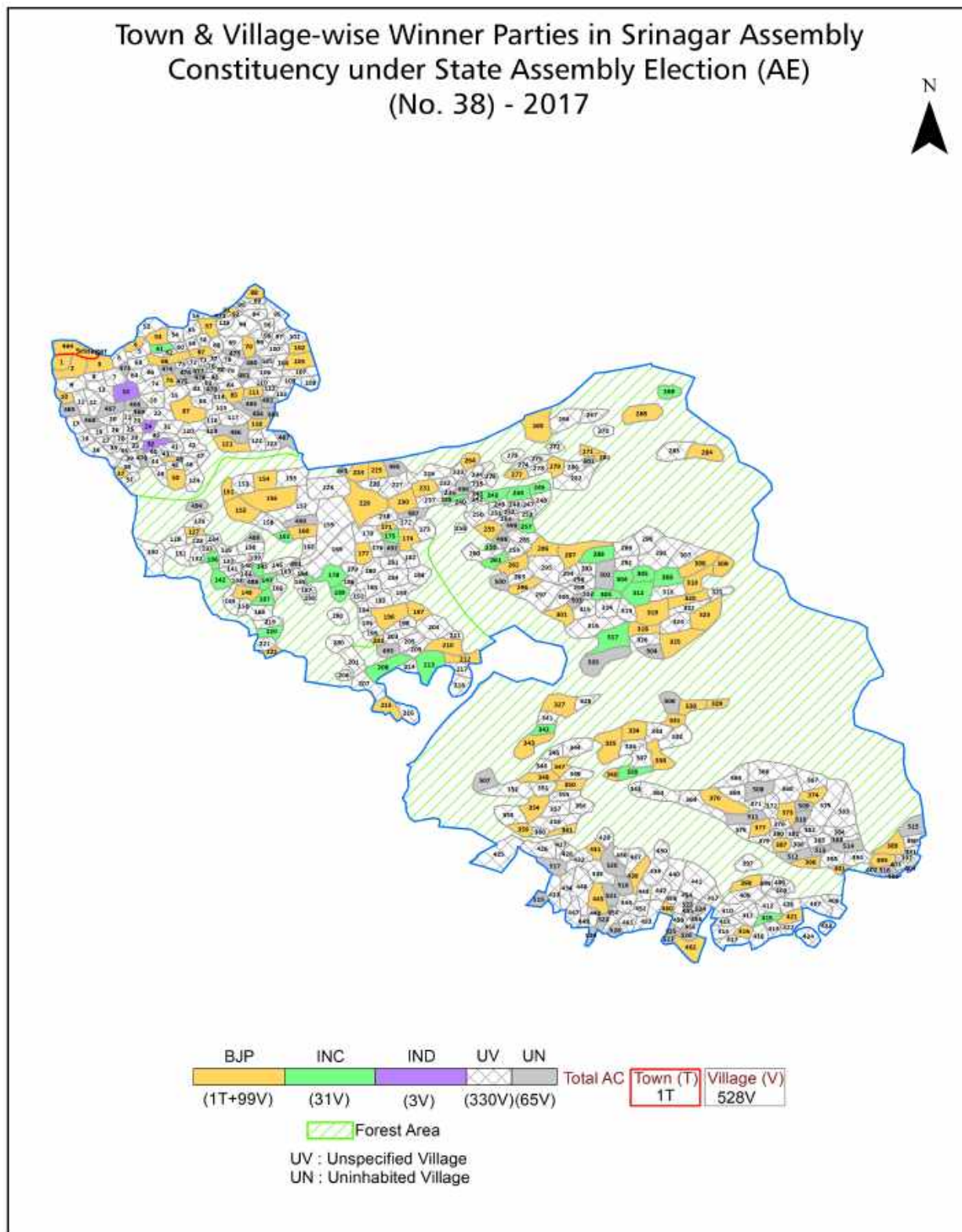
All rights reserved. No part of this book may be reproduced, stored in a retrieval system or transmitted in any form or by any means, mechanical photocopying, photographing, scanning, recording or otherwise without the prior written permission of the publisher. Please refer to Disclaimer at page no. 182 for the use of this publication.

Printed in India

Contents

No.	Particulars	Page No.
	Introduction	
1	Assembly Constituency - (Vidhan Sabha) at a Glance Features of Assembly as per Delimitation Commission of India (2008)	1-2
	Location and Political Maps	
2	Location Map Boundaries of Assembly Constituency - (Vidhan Sabha) in District Boundaries of Assembly Constituency under Parliamentary Constituency - (Lok Sabha) Town & Village-wise Winner Parties- 2024, 2022, 2019, 2017, 2014, 2012 and 2009	3-11
	Administrative Setup (2011)	
3	District Sub-district Towns Villages Inhabited Villages Uninhabited Villages Village Panchayat Intermediate Panchayat	12-34
	Demographics (2011)	
4	Population Households Rural/Urban Population Towns and Villages by Population Size Sex Ratio (Total & 0-6 Years) Religious Population Social Population Literacy Rate	35-36
	Electoral Features	
5	Important Dates of Last Elections Held Electors by Gender Service Electors Voters Voters Turnout Polling Stations & Average Number of Electors per Polling Station Electors by Age Group Present Elected Representatives	37-42
	Historical Summary Election Results	
6	Vote Share of Major Parties Winning Margin (Number & Percentage) Polarity of Parties Summary Result of Assembly Segment of Parliamentary Election 2024, 2019, 2014, 2009, 2004 and 1999 Summary Result of Assembly Elections 2022, 2017, 2012, 2007 and 2002	43-55
	Polling Station Level Election Results	
7	Name and Number of Polling Station 2024, 2022, 2019, 2017, 2014, 2012 and 2009 Polling Station-wise Electors, Voters & Voters Turnout 2024, 2022, 2019, 2017, 2014, 2012 and 2009 Polling Station wise Elections Results 2024, 2022, 2019, 2017, 2014, 2012 and 2009	56-152
8	Panchayat and Local Bodies Election Results Panchayat Result 2014 Urban Local Bodies Result 2013	153-162
	Share of Assembly Constituency	
9	Share of Assembly Constituency - (Vidhan Sabha) in State, District and Parliamentary Constituency - (Lok Sabha)	163
	Socio-Economic Amenities (2011)	
10	Access to Administrative Units Agricultural, Manufacturing and Industrial Commodities Demographic Indicators Education Health & Manpower Drinking Water Supply Sanitation Entertainment and Recreations Infrastructure Power Food Allocation Distribution and Marketing of Agriculture Commodities Infrastructure Transport and Road Infrastructure Communication Banking and Financial Services Land Use Irrigation Source	164-179
11	Abbreviation & Sources	180-181
12	Disclaimer	182

Location & Political Map



Administrative Setup

List of Village Panchayat & Intermediate Panchayat (Block) Name - 2011

Village Name	Village Panchayat Name	Intermediate Panchayat Name
Ainthe	Ainthe	Thalisain
Aithna Dana	Anthrag Dang	Khirsu
Akhada	Dawal Garh	Khirsu
Aksoda	Maile	Thalisain
Angaar	Kot Kandayee	Thalisain
Antakholi	Antakholi	Thalisain
Arkhund	Baliya Saund	Khirsu
Asingi	Asingi	Khirsu
Bachheli	Bachheli	Khirsu
Badeth	Badeth	Thalisain
Bagar	Barsila	Pabo
Bagdiyal Gaon	Bagdiyal Gaon	Thalisain
Bageli	Bageli	Thalisain
Bagoli	Pokhari	Khirsu
Bagwadi	Bagwadi	Thalisain
Bagwan	Baliya Saund	Khirsu
Bahedi	Pokhri	Khirsu
Baido Gaon	Budakot	Bironkhal
Bairgarh	Jaspur	Bironkhal
Bajwar	Bajwar	Pabo
Balodi	Balodi	Khirsu
Bamorth	Teela	Thalisain
Banari	Manjoli	Thalisain
Banas	Banas	Thalisain
Banekh	Banekh	Pabo
Bangali	Bangali	Thalisain
Banganियun	Pinakot	Thalisain
Banjkot	Banjkot	Thalisain
Bankuda	Bankuda	Thalisain

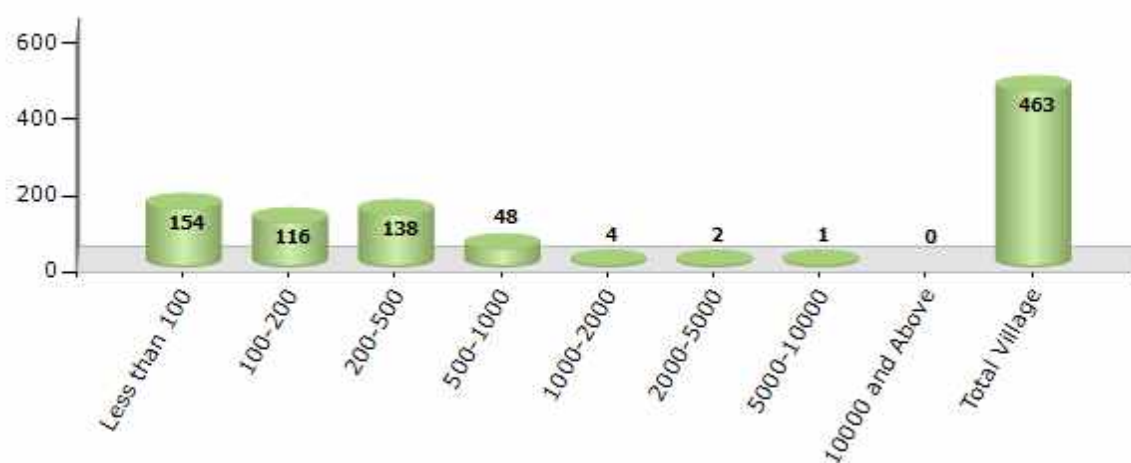
Contd....

Demographics

Number of Villages by Population Size - 2011

Less than 100	100-200	200-500	500-1000	1000-2000	2000-5000	5000-10000	10000 and Above	Total Village
154	116	138	48	4	2	1	0	463

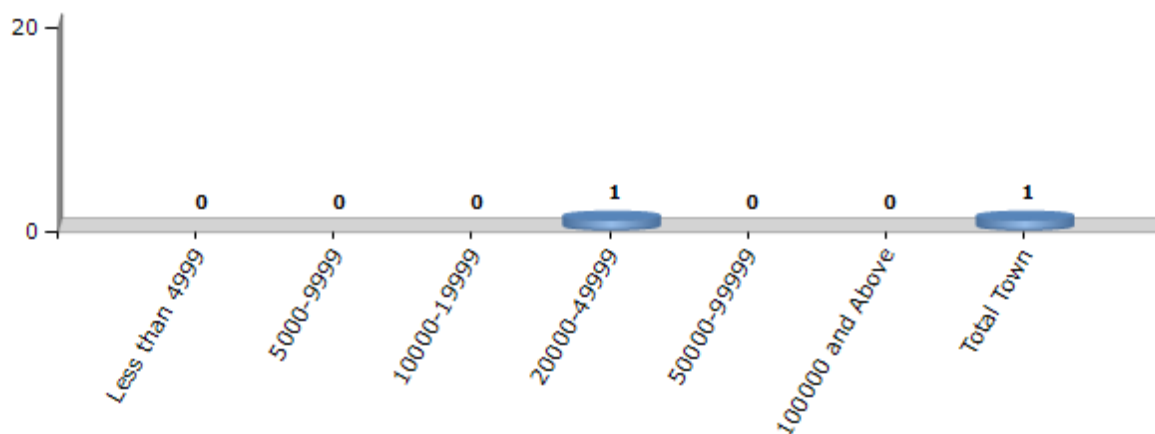
Number of Villages by Population Size - 2011



Number of Towns by Population Size - 2011

Less than 4999	5000-9999	10000-19999	20000-49999	50000-99999	100000 and Above	Total Town
0	0	0	1	0	0	1

Number of Towns by Population Size - 2011

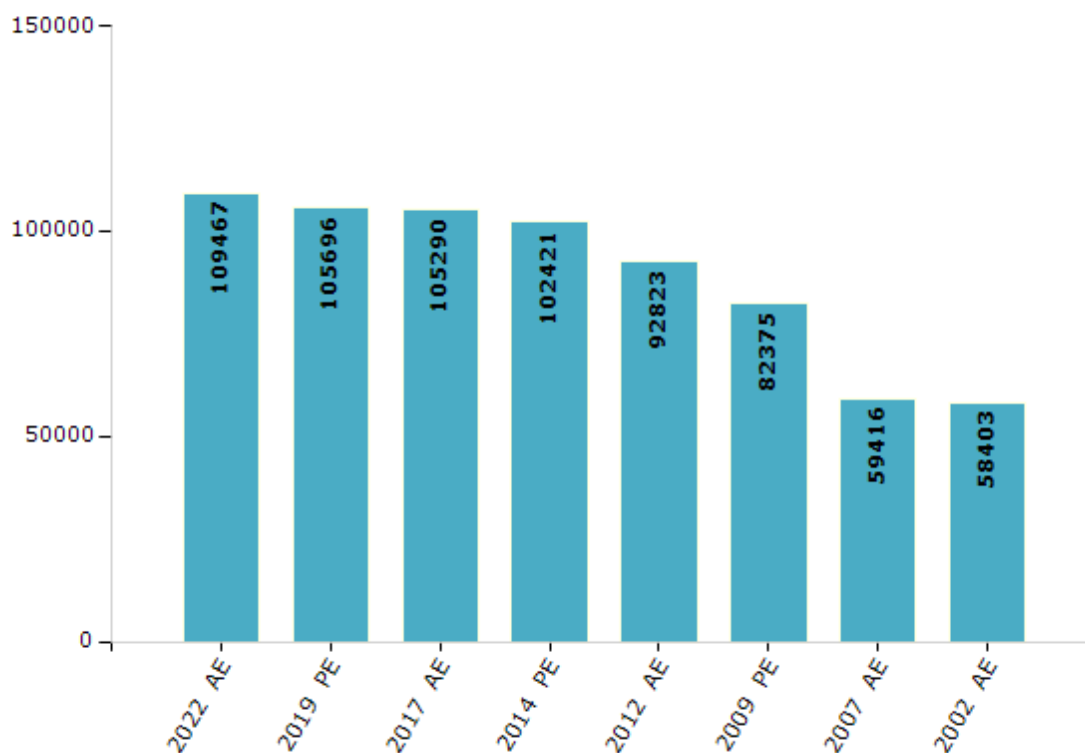


Electoral Features

Electors by Male & Female

Year	Male	Female	Others	Total	Year	Male	Female	Others	Total
2022 AE	56879	52585	3	109467	2009 PE	38642	43733	-	82375
2019 PE	54884	50810	2	105696	2007 AE	28206	31210	-	59416
2017 AE	54226	51062	2	105290	2004 PE	-	-	-	-
2014 PE	52374	50047	0	102421	2002 AE	27811	30592	-	58403
2012 AE	46906	45917	0	92823					

Number of Electors

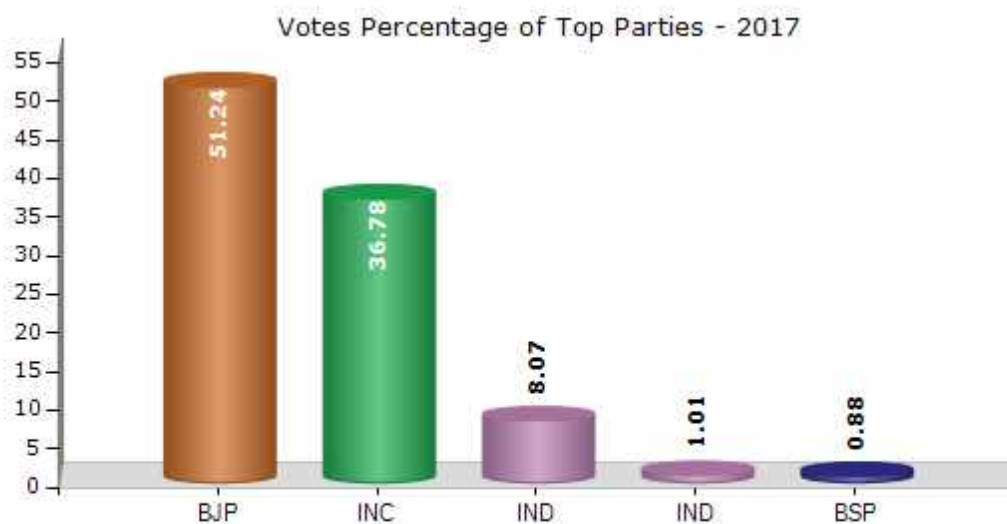


Note : AE : Assembly Election, PE : Assembly Segment of Parliamentary Election

Historical Summary Election Results

Summary Result of Assembly Election - 2017

Candidate Name	Party	Votes	Votes %
Dr. Dhan Singh Rawat	BJP	30816	51.24
Ganesh Godiyal	INC	22118	36.78
Mohan Prasad Kala	IND	4854	8.07
Naveen Prakash Nautiyal	IND	608	1.01
Ganesh Prasad	BSP	532	0.88
Dhirendra Singh Bisht	UKKD	516	0.86
	NOTA	697	1.16



Polling Station Level Election Results

Number and Name of Polling Stations (PS) (2022)

Number of Polling Stations	Name of Polling Stations	Number of Polling Stations	Name of Polling Stations
1	Govt.Primary School Naugaon Chaluni	22	Government Inter College Syoli talli
2	Govt.Primary School Goda	23	Govt.Primary School Palli
3	Govt. Prathamik School Mathigaon	24	Govt.Primary School Daula
4	Govt.Primary School Chopra	25	Govt.Primary School Banas
5	Govt.Primary School Nalai	26	Govt.Primary School Bareth
6	Govt.Primary School Mar Gaon	27	Govt.Primary School Kutkandai
7	Govt.Primary School Patuli	28	Govt.Primary School Naugaon
8	Govt.Primary School Bhatkot	29	Govt.Primary School Gweethgaon
9	Govt.Primary School Paithani	30	Govt.Primary School Guliyari
10	Govt Junior High School Chuthani	31	Govt. Junior High School Antakholi
11	Govt.Primary School Ghandiyali	32	Governmet HigherSedcondary School Saunth
12	Govt.Primary School Pinakot	33	Govt.Primary School Banani
13	Govt. Intermediate Collage Chakisain	34	Junior High SCHOOL Jajri
14	Govt.Primary School Markhola	35	Govt.Primary School Kirsal
15	Public Junior High school Jakh	36	Govt.Primary School Kathayud
16	Govt.Primary School Aksora	37	Govt.Primary School Kuth
17	Govt.Primary School Bhainswara	38	Govt.Primary School Kucholi
18	Govt.Primary School Syoli Malli	39	Govt.Primary School Rishti
19	Govt.Primary School Teela	40	Govt.Primary School Sunargaon
20	Govt.Primary School Dobri	41	Govt.Primary School Choura
21	Govt.Primary School Khand Talla	42	Govt. Prathamik School Dungri Talli

Contd....

Polling Station Level Election Results

Polling Station-wise Votes Secured by Overall Top Five Parties in Srinagar Assembly in Assembly Election (AE) under Garhwal Parliamentary Constituency in Uttarakhand (2022)

No. of Polling Station	Winner - (Dr) Dhan Singh Rawat (BJP)	Runner-up - Ganesh Godiyal (INC)	3rd - Mohan Kala (UKKD)	4th - Gajender Singh Chauhan (AAP)	5th - Sandeep Kumar (SUCI)	NOTA	Other	Total Votes Secured
36	182	145	17	1	2	3	5	355
37	227	168	19	4	4	7	1	430
38	252	228	56	8	7	14	8	573
39	200	176	53	2	6	12	4	453
40	162	325	8	0	5	4	2	506
41	62	102	16	2	4	4	3	193
42	179	127	13	0	5	5	4	333
43	291	361	33	13	5	10	3	716
44	157	51	10	4	0	3	1	226
45	108	236	38	4	3	7	4	400
46	276	233	63	2	6	5	3	588
47	74	111	40	5	4	4	1	239
48	71	23	3	2	2	1	0	102
49	136	130	19	4	4	2	3	298
50	117	130	22	6	4	2	3	284
51	121	129	9	5	2	2	0	268
52	185	105	24	2	4	7	5	332
53	251	175	65	7	9	11	2	520
54	154	70	56	2	2	4	4	292
55	95	109	10	1	1	1	1	218
56	111	245	64	3	4	5	4	436
57	199	147	27	10	4	9	3	399
58	210	208	19	6	2	4	0	449
59	89	116	39	2	2	0	2	250
60	181	79	5	1	0	1	0	267
61	115	141	7	2	3	3	0	271
62	122	192	22	1	1	9	2	349
63	137	202	104	4	2	4	8	461
64	96	112	43	5	2	1	0	259
65	102	111	10	3	3	4	0	233
66	126	106	15	4	4	1	3	259
67	312	158	64	4	9	7	4	558
68	82	13	29	0	0	0	1	125
69	115	84	56	1	3	5	3	267
70	228	170	43	9	3	4	4	461

Contd....

Polling Station Level Election Results

Winner, Runner-up and 3rd Party Position & Winning Margin According to Polling Stations in Srinagar Assembly in Assembly Election (AE) under Garhwal Parliamentary Constituency in Uttarakhand (2022)

Polling Station Number	Winner Party	Winner Votes (%)	Runner-up Party	Runner-up Votes (%)	Winning Margin Votes (%)	Third Party	Third Party Votes (%)	Other Votes (%)
71	BJP	376 (57.4)	INC	172 (26.26)	204 (31.14)	UKKD	55 (8.4)	52 (7.94)
72	BJP	80 (50.96)	INC	58 (36.94)	22 (14.02)	UKKD	15 (9.55)	4 (2.55)
73	BJP	307 (60.91)	INC	178 (35.32)	129 (25.59)	UKKD	10 (1.98)	9 (1.79)
74	BJP	111 (52.86)	INC	88 (41.9)	23 (10.96)	UKKD	4 (1.9)	7 (3.33)
75	BJP	322 (56.89)	INC	181 (31.98)	141 (24.91)	UKKD	38 (6.71)	25 (4.42)
76	BJP	100 (45.66)	INC	99 (45.21)	1 (0.45)	UKKD	11 (5.02)	9 (4.11)
77	INC	81 (50.31)	BJP	55 (34.16)	26 (16.15)	UKKD	19 (11.8)	6 (3.73)
78	BJP	110 (62.15)	INC	49 (27.68)	61 (34.47)	UKKD	8 (4.52)	10 (5.65)
79	BJP	135 (56.49)	INC	52 (21.76)	83 (34.73)	UKKD	31 (12.97)	21 (8.79)
80	INC	192 (49.36)	BJP	152 (39.07)	40 (10.29)	UKKD	34 (8.74)	11 (2.83)
81	BJP	262 (58.09)	INC	158 (35.03)	104 (23.06)	UKKD	20 (4.43)	11 (2.44)
82	BJP	311 (48.98)	INC	247 (38.9)	64 (10.08)	UKKD	50 (7.87)	27 (4.25)
83	INC	54 (46.55)	BJP	48 (41.38)	6 (5.17)	UKKD	10 (8.62)	4 (3.45)
84	INC	193 (53.17)	BJP	149 (41.05)	44 (12.12)	UKKD	9 (2.48)	12 (3.31)
85	BJP	185 (45.68)	INC	166 (40.99)	19 (4.69)	UKKD	33 (8.15)	21 (5.19)
86	INC	51 (47.22)	BJP	38 (35.19)	13 (12.03)	UKKD	10 (9.26)	9 (8.33)
87	INC	35 (46.67)	BJP	34 (45.33)	1 (1.34)	UKKD	2 (2.67)	4 (5.33)
88	INC	184 (50)	BJP	159 (43.21)	25 (6.79)	UKKD	14 (3.8)	11 (2.99)
89	INC	48 (59.26)	BJP	25 (30.86)	23 (28.4)	UKKD	5 (6.17)	3 (3.7)
90	BJP	148 (47.59)	INC	130 (41.8)	18 (5.79)	UKKD	17 (5.47)	16 (5.14)
91	BJP	181 (44.47)	INC	165 (40.54)	16 (3.93)	UKKD	33 (8.11)	28 (6.88)
92	BJP	176 (50.57)	INC	144 (41.38)	32 (9.19)	UKKD	20 (5.75)	8 (2.3)
93	BJP	298 (45.64)	INC	287 (43.95)	11 (1.69)	UKKD	42 (6.43)	26 (3.98)
94	BJP	273 (60.8)	INC	118 (26.28)	155 (34.52)	UKKD	50 (11.14)	8 (1.78)
95	BJP	205 (51)	INC	163 (40.55)	42 (10.45)	UKKD	32 (7.96)	2 (0.5)
96	BJP	125 (54.11)	INC	74 (32.03)	51 (22.08)	UKKD	23 (9.96)	9 (3.9)
97	INC	176 (50.43)	BJP	154 (44.13)	22 (6.3)	UKKD	15 (4.3)	4 (1.15)
98	INC	300 (53.1)	BJP	230 (40.71)	70 (12.39)	UKKD	17 (3.01)	18 (3.19)
99	INC	271 (50.84)	BJP	224 (42.03)	47 (8.81)	UKKD	18 (3.38)	20 (3.75)
100	INC	292 (71.05)	BJP	100 (24.33)	192 (46.72)	AAP	9 (2.19)	10 (2.43)
101	INC	214 (51.57)	BJP	167 (40.24)	47 (11.33)	UKKD	19 (4.58)	15 (3.61)
102	BJP	247 (55.13)	INC	172 (38.39)	75 (16.74)	UKKD	15 (3.35)	14 (3.13)
103	BJP	279 (51.96)	INC	190 (35.38)	89 (16.58)	UKKD	55 (10.24)	13 (2.42)
104	BJP	337 (60.07)	INC	170 (30.3)	167 (29.77)	UKKD	39 (6.95)	15 (2.67)
105	BJP	261 (52.41)	INC	193 (38.76)	68 (13.65)	UKKD	28 (5.62)	16 (3.21)

Contd....

Socio-Economic Amenities - Rural

Access to Education Facilities

Particulars	Number of Villages (% of Population)				
	Available	Not Available	If Not Available (Distance of Nearest Facility)		
			A	B	C
Govt. Primary School	303 (86)	160 (14)	128 (11)	17 (3)	8 (0)
Private Primary School	17 (10)	446 (90)	4 (0)	0 (0)	0 (0)
Govt. Middle School	141 (51)	322 (49)	253 (38)	37 (6)	12 (1)
Private Middle School	19 (13)	444 (87)	12 (2)	1 (0)	0 (0)
Govt. Secondary School	106 (37)	357 (63)	271 (48)	60 (11)	10 (1)
Private Secondary School	18 (13)	445 (87)	10 (1)	0 (0)	0 (0)
Govt. Senior Secondary School	58 (18)	405 (82)	262 (50)	96 (18)	29 (6)
Private Senior Secondary School	16 (10)	447 (90)	12 (1)	0 (0)	0 (0)
Govt. Arts and Science Degree College	2 (3)	461 (97)	6 (10)	30 (7)	316 (50)
Private Arts and Science Degree College	1 (0)	462 (100)	13 (2)	36 (8)	59 (20)
Govt. Engineering College	0 (0)	463 (100)	0 (0)	0 (0)	463 (100)
Private Engineering College	0 (0)	463 (100)	0 (0)	0 (0)	0 (0)
Govt. Medicine College	3 (1)	460 (99)	4 (9)	15 (3)	441 (87)
Private Medicine College	1 (0)	462 (100)	0 (0)	0 (0)	0 (0)
Govt. Management Institute	0 (0)	463 (100)	4 (9)	15 (3)	444 (88)
Private Management Institute	0 (0)	463 (100)	0 (0)	0 (0)	0 (0)
Govt. Polytechnic	0 (0)	463 (100)	4 (9)	15 (3)	444 (88)
Private Polytechnic	0 (0)	463 (100)	0 (0)	0 (0)	0 (0)
Govt. Vocational Training School/ITI	5 (4)	458 (96)	6 (10)	28 (6)	424 (80)
Private Vocational Training School/ITI	1 (0)	462 (100)	0 (0)	0 (0)	0 (0)
Govt. Non Formal Training Centre	33 (13)	430 (87)	104 (28)	37 (7)	285 (51)
Private Non Formal Training Centre	6 (2)	457 (98)	0 (0)	0 (0)	0 (0)
Govt. School For Disabled	0 (0)	463 (100)	0 (0)	0 (0)	463 (100)
Private School For Disabled	0 (0)	463 (100)	0 (0)	0 (0)	0 (0)
Government Others	5 (4)	458 (96)	19 (12)	66 (15)	372 (69)
Private Others	1 (0)	462 (100)	0 (0)	0 (0)	0 (0)

Note : Distance A : Less than 5 km; B : Between 5-10 km; C : 10+ km.; Source : Data Analysis is based on 2011 Census.

DISCLAIMER

The Terms of Use and Disclaimer of Datanet India Private Limited (hereinafter referred to as "Datanet") for use of this analysis report of **Srinagar Assembly Constituency (Srinagar Vidhan Sabha)** :-

1. **Assembly Factbook™** is a Registered Trade Mark owned by Datanet.
2. All the maps are sketched and graphical representation only and have not been drawn to the scale and also not to represent the actual geographical area or boundary of the unit.
3. The data for the aforesaid analysis is based on authentic sources and has been culled from the various publications of Census, CSO and NSSO for district and block level data, various central and state government departments, Central & State Elections Commissions and the concerned Returning Officers' releases, Electoral Rolls, Election results and allied publications, internal assessment, surveys, estimates and analysis. Therefore, certain adjustment of data at micro level may have been done to arrive closer to the macro data.
4. Data have been provided on an "As Is" and "As AVAILABLE" basis
5. The colours shown in the maps or diagram and charts of a particular party, alliance or AC are indicative and do not represent them.
6. This publication which includes maps, sheets, graphs and data would be the property under copyright of Datanet only. The user may use these for its internal study, analysis and research purposes. It's public display, re-selling or any commercial uses by the user are not allowed.
7. Datanet has taken due care and caution in compilation and processing of data and allied information, but does not guarantee the accuracy, adequacy or completeness of any information/analysis and will be not responsible for any errors or omissions or for the results obtained from the use of such information/analysis.
8. All the contents for the publication have been culled from various authentic sources and Datanet reasonably believes such sources to be reliable, but does not make any representations, express or implied as to the accuracy or fitness of use of such information. The information or contents of the information/analysis do not constitute advice and should not be relied upon in making (or refraining from making) any decision. Any reliance placed upon the information provided by Datanet is the sole responsibility and strictly at the user's risk.
9. In no event will Datanet be liable for any damages (including, without limitation, damages for loss of business projects, or loss of profits) arising in contract, tort or otherwise from the use of or inability to use any of its contents, or from any action taken (or refrained from being taken) as a result of using the analysis or any of its contents. Datanet its directors, owners, editors, officials, employees, distributor and agents or any associate will not be liable for any errors in the information contained or any consequences arising from the use of the contents of the provided information/analysis.
10. If any provision of these terms and conditions is held invalid or illegal or unenforceable for any reason by any court of competent jurisdiction, such provision shall be severed and the remainder of provisions of the terms and conditions shall continue in full force and effect as if the Term of Use had been executed with the invalid, illegal or unenforceable provision eliminated.
11. If there are any discrepancies in the information provided, please bring it to attention of Datanet for suitable rectification measures.

**Buy Online This Complete Book At
Datanet India eBooks Store**

www.indiastatpublications.com

or go directly at

**[http://www.indiastatpublications.com/
Assembly_factbook/Uttarakhand/Garhwal/ Srinagar](http://www.indiastatpublications.com/Assembly_factbook/Uttarakhand/Garhwal/Srinagar)**

 **indiastat**elections

ISBN : 978-93-5822-652-2



9 789358 226522