



Uttarakhand

# Assembly Factbook™

Yamkeshwar Assembly Constituency



Key Electoral Data of Yamkeshwar  
Assembly Constituency (Vidhan Sabha)

Uttarakhand

# **Assembly Factbook™**

Yamkeshwar Assembly Constituency



Yamkeshwar Vidhan Sabha

**Editor & Director**

Dr. R.K. Thukral

**Research Editor**

Dr. Shafeeq Rahman

**Compiled, Researched and Published by  
Datanet India Pvt. Ltd.**

D-100, 1st Floor,

Okhla Industrial Area, Phase-I,

New Delhi- 110020.

Ph.: 91-11- 43580781-84

Email : support@indiastatpublications.com

Website : www.indiastatelections.com

**Online Book Store :**

www.indiastatpublications.com

**Report No. :** AFB/UK-036-0125

**ISBN :** 978-93-5822-611-9

**First Edition :** January, 2018

**Eighth Updated Edition :** January, 2025

**Price :** Rs.11500/-

US\$ 310

**© Datanet India Pvt. Ltd.**

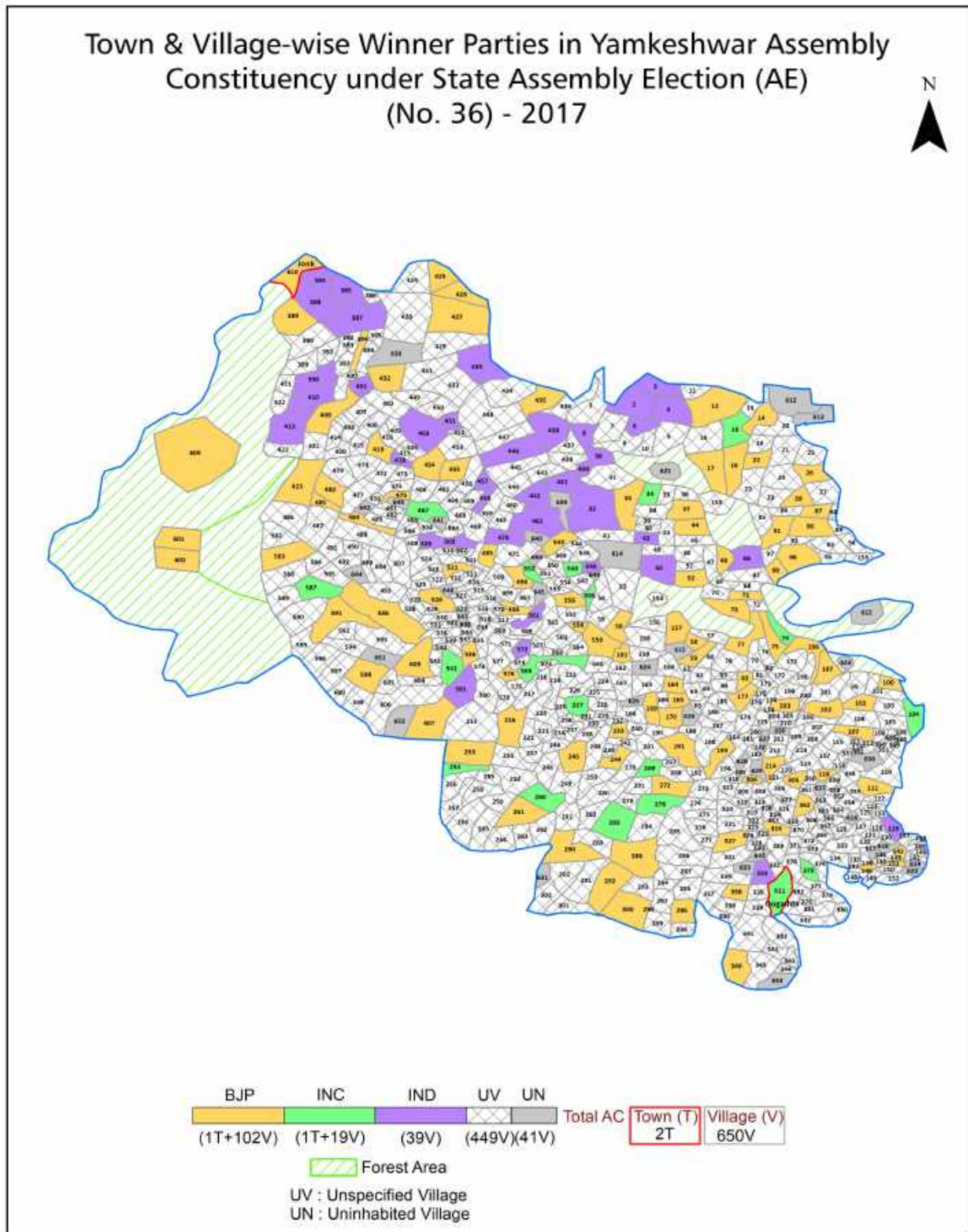
All rights reserved. No part of this book may be reproduced, stored in a retrieval system or transmitted in any form or by any means, mechanical photocopying, photographing, scanning, recording or otherwise without the prior written permission of the publisher. Please refer to Disclaimer at page no. 196 for the use of this publication.

Printed in India

## Contents

No.	Particulars	Page No.
	<b>Introduction</b>	
1	Assembly Constituency - (Vidhan Sabha) at a Glance   Features of Assembly as per Delimitation Commission of India (2008)	1-2
	<b>Location and Political Maps</b>	
2	Location Map   Boundaries of Assembly Constituency - (Vidhan Sabha) in District   Boundaries of Assembly Constituency under Parliamentary Constituency - (Lok Sabha)   Town & Village-wise Winner Parties- 2024, 2022, 2019, 2017, 2014, 2012 and 2009	3-11
	<b>Administrative Setup (2011)</b>	
3	District   Sub-district   Towns   Villages   Inhabited Villages   Uninhabited Villages   Village Panchayat   Intermediate Panchayat	12-41
	<b>Demographics (2011)</b>	
4	Population   Households   Rural/Urban Population   Towns and Villages by Population Size   Sex Ratio (Total & 0-6 Years)   Religious Population   Social Population   Literacy Rate	42-43
	<b>Electoral Features</b>	
5	Important Dates of Last Elections Held   Electors by Gender   Service Electors   Voters   Voters Turnout   Polling Stations & Average Number of Electors per Polling Station   Electors by Age Group   Present Elected Representatives	44-49
	<b>Historical Summary Election Results</b>	
6	Vote Share of Major Parties   Winning Margin (Number & Percentage)   Polarity of Parties   Summary Result of Assembly Segment of Parliamentary Election 2024, 2019, 2014, 2009, 2004 and 1999   Summary Result of Assembly Elections 2022, 2017, 2012, 2007 and 2002	50-62
	<b>Polling Station Level Election Results</b>	
7	Name and Number of Polling Station 2024, 2022, 2019, 2017, 2014, 2012 and 2009   Polling Station-wise Electors, Voters & Voters Turnout 2024, 2022, 2019, 2017, 2014, 2012 and 2009   Polling Station wise Elections Results 2024, 2022, 2019, 2017, 2014, 2012 and 2009	63-166
8	<b>Panchayat and Local Bodies Election Results</b> Panchayat Result 2014   Urban Local Bodies Result 2013	167-176
	<b>Share of Assembly Constituency</b>	
9	Share of Assembly Constituency - (Vidhan Sabha) in State, District and Parliamentary Constituency - (Lok Sabha)	177
	<b>Socio-Economic Amenities (2011)</b>	
10	Access to Administrative Units   Agricultural, Manufacturing and Industrial Commodities   Demographic Indicators   Education   Health & Manpower   Drinking Water Supply   Sanitation   Entertainment and Recreations Infrastructure   Power   Food Allocation Distribution and Marketing of Agriculture Commodities Infrastructure   Transport and Road Infrastructure   Communication   Banking and Financial Services   Land Use   Irrigation Source	178-193
11	<b>Abbreviation &amp; Sources</b>	194-195
12	<b>Disclaimer</b>	196

## Location & Political Map



## Administrative Setup

### List of Village Panchayat & Intermediate Panchayat (Block) Name - 2011

Village Name	Village Panchayat Name	Intermediate Panchayat Name
Adali	Bhal Gaun	Dwarikhal
Aeta (Atta)	Semalchaur	Dugadda
Aldawa	Semalchaur	Dugadda
Amagadi	Umatha	Yamkeshwar
Amaldu	Amaldu	Dwarikhal
Amari	Daboli	Dwarikhal
Amari	Deval Khal	Dugadda
Amari Malli	Amari	Yamkeshwar
Amari Talli	Amari	Yamkeshwar
Amgaon	Kandi	Yamkeshwar
Amgaun	Dhangar	Yamkeshwar
Amkatal	Bansn Talla	Yamkeshwar
Amkholi	Bhasnet	Dwarikhal
Amkholi	Ghota Malla	Dugadda
Amola	Amola	Dwarikhal
Amola	Umroli	Yamkeshwar
Amola	Amola	Yamkeshwar
Amoli	Bhair Gaon	Dugadda
Amsaur	Amsaur	Dugadda
Arari	Kedodi	Dwarikhal
Aroli	Nisni	Yamkeshwar
Asneth	Asneth	Dwarikhal
Aso Damarara	Aso Damarara	Yamkeshwar
Atta	Tola	Yamkeshwar
Awai	Awai	Yamkeshwar
Bacheli	Bhal Gaun	Dwarikhal
Badkot	Badkot	Dugadda
Badol Gaon	Bijnoor	Dugadda
Badoli (Bari)	Badoli Bari	Yamkeshwar

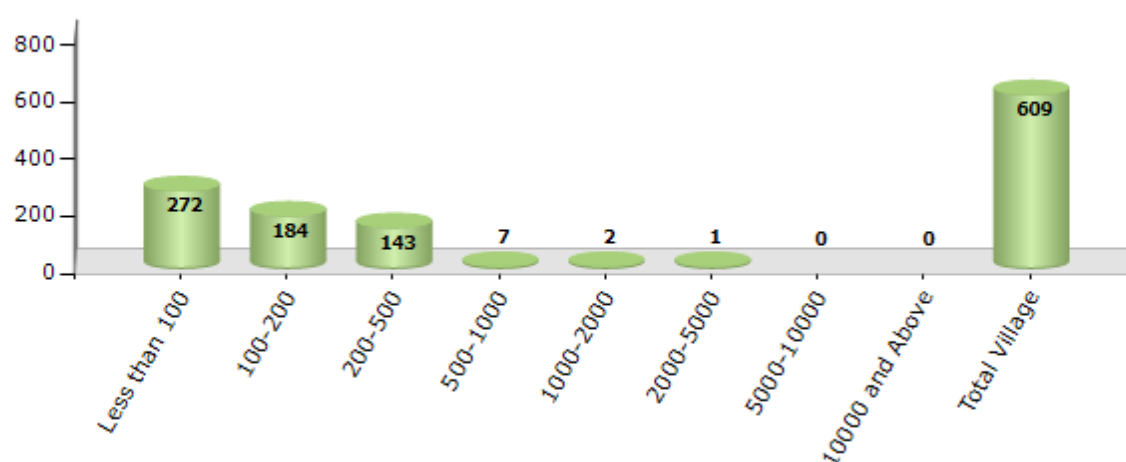
Contd....

## Demographics

### Number of Villages by Population Size - 2011

Less than 100	100-200	200-500	500-1000	1000-2000	2000-5000	5000-10000	10000 and Above	Total Village
272	184	143	7	2	1	0	0	609

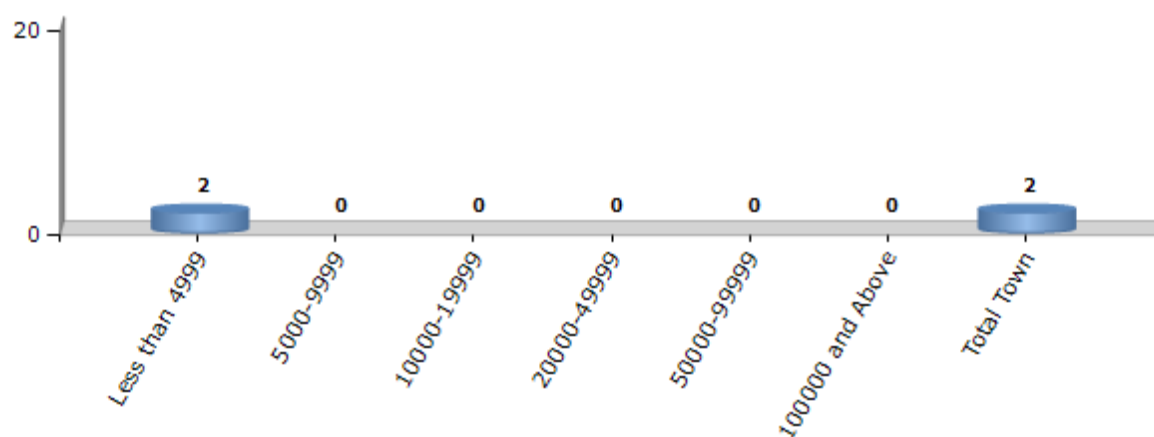
Number of Villages by Population Size - 2011



### Number of Towns by Population Size - 2011

Less than 4999	5000-9999	10000-19999	20000-49999	50000-99999	100000 and Above	Total Town
2	0	0	0	0	0	2

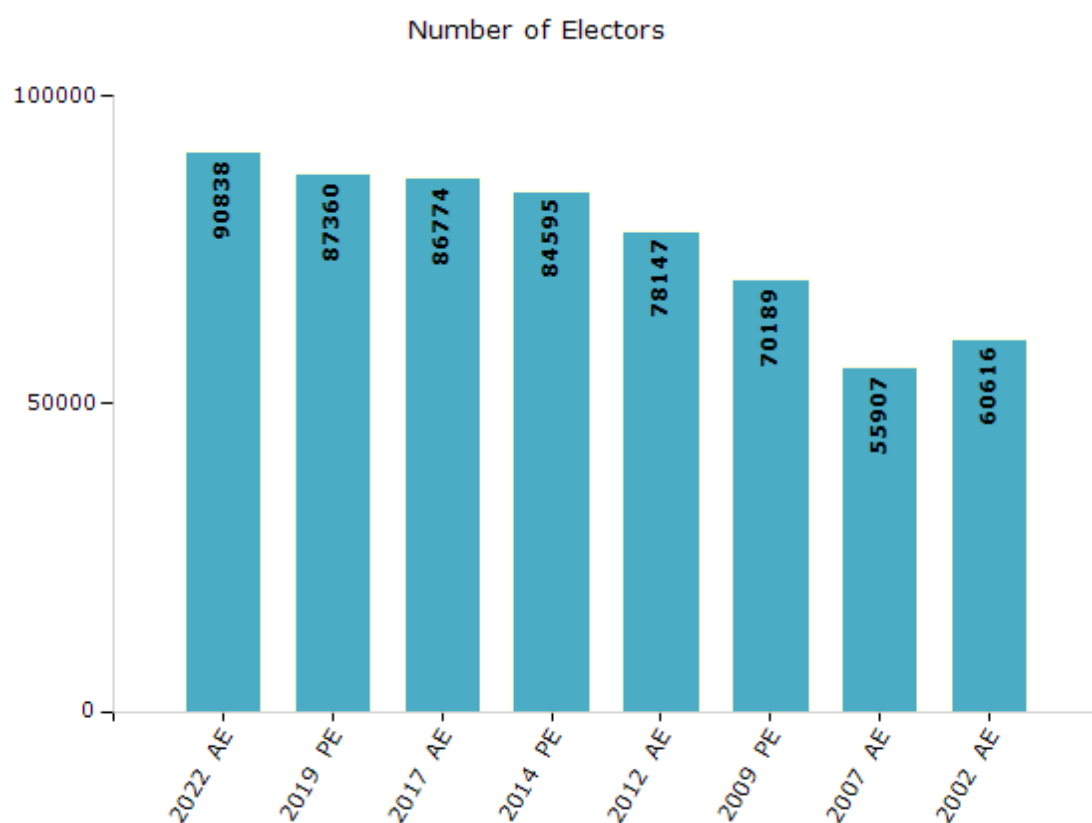
Number of Towns by Population Size - 2011



## Electoral Features

### Electors by Male & Female

Year	Male	Female	Others	Total	Year	Male	Female	Others	Total
2022 AE	48619	42217	2	90838	2009 PE	34894	35295	-	70189
2019 PE	46867	40491	2	87360	2007 AE	27569	28338	-	55907
2017 AE	46246	40527	1	86774	2004 PE	-	-	-	-
2014 PE	44873	39722	0	84595	2002 AE	28854	31762	-	60616
2012 AE	41255	36892	0	78147					

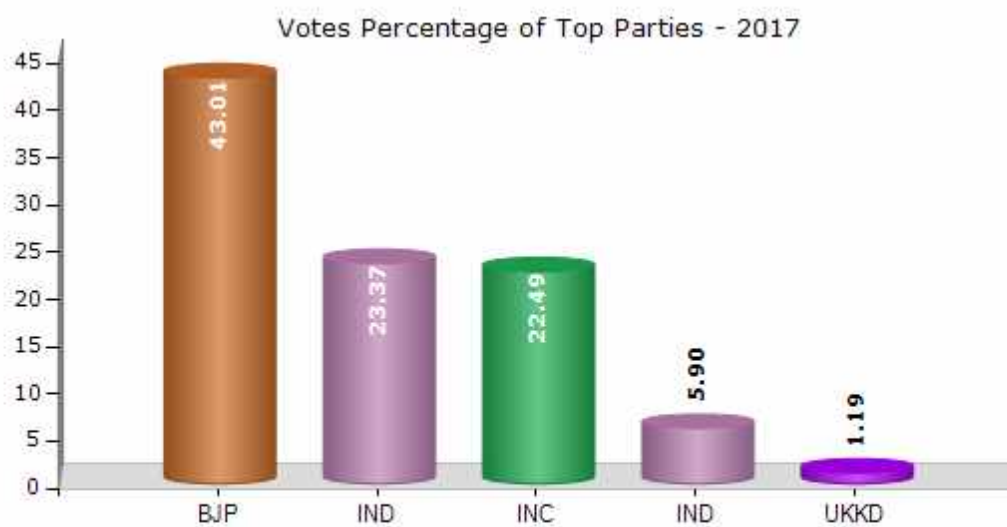


Note : AE : Assembly Election, PE : Assembly Segment of Parliamentary Election

## Historical Summary Election Results

### Summary Result of Assembly Election - 2017

Candidate Name	Party	Votes	Votes %
Ritu Khanduri Bhushan	BJP	19671	43.01
Renu Bisht	IND	10689	23.37
Shailendra Singh Rawat	INC	10283	22.49
Prashant Badoni	IND	2698	5.9
Shanti Prasad Bhatt	UKKD	542	1.19
Jagpal Singh Negi	BSP	375	0.82
Kirshan Chandra	IND	250	0.55
(Brig) Govind Prasad Barthwal	IND	235	0.51
	NOTA	988	2.16



## Polling Station Level Election Results

### Number and Name of Polling Stations (PS) (2022)

Number of Polling Stations	Name of Polling Stations	Number of Polling Stations	Name of Polling Stations
1	Govt.Primary School Bhayansu	22	Govt. Intermediate Collage Dugadda R.no1
2	Govt.Primary School Loshan	23	Govt. Intermediate Collage Dugadda K.no. 2
3	Govt.Primary School Pali	24	Govt. Intermediate Collage Dugadda R.n. 3
4	Govt.Junior High School Languri	25	Samudayik Milan Kendra Dugadda
5	Govt.Primary School Gumkhal	26	Higher Prathamik Kanya School Fatehpur
6	Govt.Primary School Kirtikhal	27	Govt. Girls Junior School Devikhal
7	Govt.Primary School Loshan Seela	28	Govt.Primary School Jhatari
8	Govt.Primary School Farsula	29	Govt.Primary School Umathgaon
9	Govt. Prathamik School Bhankot	30	Govt.Primary School Purankot
10	Govt.Primary School Mohara	31	Govt. Intermediate Collage Matiyali
11	Govt.Primary School Mast	32	Govt.Primary School Ramaganv
12	Govt.Primary School Parsuli	33	Govt.Primary School Bareth
13	Govt.Primary School Bamoli	34	Intermediate Collage Kandakhal
14	Govt. Intermediate Collage Surari	35	Govt. Prathamik School Jamarkhet
15	Govt.Primary School Chailusain	36	Govt.Primary School Rajwat
16	Govt.Primary School Simlya	37	Govt.Primary School Dwarikhal (Kalori)
17	Govt. Intermediate Collage Chham Saurkhet	38	Govt. Higher Secondary School Rajwat
18	Govt.Primary School Devikhet	39	Govt. Girls Junior School Basingyana
19	Govt.Primary School Juyal gaun	40	Govt.Primary School Birmolikhal
20	Govt.Primary School Jamargaddi	41	Govt.Primary School Ramari
21	Govt.Primary School Umaraila	42	Govt.Primary School Pulinda

Contd....

## Polling Station Level Election Results

### Polling Station-wise Votes Secured by Overall Top Five Parties in Yamkeshwar Assembly in Assembly Election (AE) under Garhwal Parliamentary Constituency in Uttarakhand (2022)

No. of Polling Station	Winner - Renu Bisht (BJP)	Runner-up - Shailendra Singh Rawat (INC)	3rd - Shanti Prasad Bhatt (UKKD)	4th - Aviral (AAP)	5th - Veerendra Prasad (SP)	NOTA	Other	Total Votes Secured
36	187	48	2	1	0	1	0	239
37	85	60	1	0	3	2	0	151
38	215	91	5	1	0	5	0	317
39	248	237	6	2	1	5	0	499
40	270	205	2	9	4	5	0	495
41	305	177	5	8	0	6	0	501
42	114	73	0	2	3	1	0	193
43	135	104	1	2	0	1	0	243
44	283	127	3	3	3	9	0	428
45	190	124	3	11	0	4	0	332
46	49	96	0	1	0	0	0	146
47	75	152	3	4	0	1	0	235
48	174	176	5	3	2	9	0	369
49	193	278	8	16	4	3	0	502
50	235	181	2	13	1	1	0	433
51	190	136	2	5	2	2	0	337
52	216	115	0	2	0	4	0	337
53	167	122	3	0	1	5	0	298
54	176	191	2	1	1	3	0	374
55	2	8	0	0	0	0	0	10
56	124	92	2	2	1	2	0	223
57	60	220	3	1	0	1	0	285
58	158	109	0	2	0	1	0	270
59	114	83	1	5	2	3	0	208
60	160	148	0	2	0	4	0	314
61	95	88	4	2	0	0	0	189
62	53	70	3	0	0	4	0	130
63	32	28	2	0	0	1	0	63
64	58	42	0	3	0	0	0	103
65	87	47	1	1	1	4	0	141
66	73	50	2	1	0	0	0	126
67	75	28	1	1	0	4	0	109
68	227	79	10	2	1	7	0	326
69	74	37	1	1	0	2	0	115
70	152	97	2	2	1	1	0	255

Contd....

## Polling Station Level Election Results

**Winner, Runner-up and 3rd Party Position & Winning Margin According to Polling Stations in Yamkeshwar Assembly in Assembly Election (AE) under Garhwal Parliamentary Constituency in Uttarakhand (2022)**

Polling Station Number	Winner Party	Winner Votes (%)	Runner-up Party	Runner-up Votes (%)	Winning Margin Votes (%)	Third Party	Third Party Votes (%)	Other Votes (%)
71	BJP	72 (69.23)	INC	28 (26.92)	44 (42.31)	UKKD	0 (0)	4 (3.85)
72	BJP	166 (63.85)	INC	91 (35)	75 (28.85)	UKKD	2 (0.77)	1 (0.38)
73	BJP	110 (85.94)	INC	14 (10.94)	96 (75)	UKKD	1 (0.78)	3 (2.34)
74	BJP	107 (76.43)	INC	32 (22.86)	75 (53.57)	UKKD	0 (0)	1 (0.71)
75	BJP	59 (49.58)	INC	57 (47.9)	2 (1.68)	AAP	2 (1.68)	1 (0.84)
76	BJP	134 (66.34)	INC	66 (32.67)	68 (33.67)	UKKD	2 (0.99)	0 (0)
77	BJP	75 (56.82)	INC	56 (42.42)	19 (14.4)	UKKD	0 (0)	1 (0.76)
78	INC	199 (55.12)	BJP	157 (43.49)	42 (11.63)	UKKD	2 (0.55)	3 (0.83)
79	BJP	143 (79.89)	INC	28 (15.64)	115 (64.25)	UKKD	2 (1.12)	6 (3.35)
80	BJP	93 (64.14)	INC	48 (33.1)	45 (31.04)	UKKD	1 (0.69)	3 (2.07)
81	INC	106 (60.92)	BJP	58 (33.33)	48 (27.59)	AAP	3 (1.72)	7 (4.02)
82	BJP	115 (74.19)	INC	35 (22.58)	80 (51.61)	UKKD	2 (1.29)	3 (1.94)
83	BJP	135 (72.97)	INC	30 (16.22)	105 (56.75)	UKKD	16 (8.65)	4 (2.16)
84	BJP	69 (52.27)	INC	59 (44.7)	10 (7.57)	UKKD	1 (0.76)	3 (2.27)
85	BJP	76 (51.35)	INC	72 (48.65)	4 (2.7)	UKKD	0 (0)	0 (0)
86	BJP	103 (66.45)	INC	44 (28.39)	59 (38.06)	UKKD	3 (1.94)	5 (3.23)
87	INC	80 (54.79)	BJP	60 (41.1)	20 (13.69)	UKKD	5 (3.42)	1 (0.68)
88	BJP	177 (56.91)	INC	129 (41.48)	48 (15.43)	AAP	2 (0.64)	3 (0.96)
89	BJP	109 (68.99)	INC	42 (26.58)	67 (42.41)	UKKD	2 (1.27)	5 (3.16)
90	BJP	198 (60.55)	INC	121 (37)	77 (23.55)	UKKD	3 (0.92)	5 (1.53)
91	BJP	262 (61.36)	INC	159 (37.24)	103 (24.12)	AAP	3 (0.7)	3 (0.7)
92	BJP	197 (52.96)	INC	162 (43.55)	35 (9.41)	AAP	9 (2.42)	4 (1.08)
93	BJP	196 (64.9)	INC	99 (32.78)	97 (32.12)	AAP	3 (0.99)	4 (1.32)
94	BJP	83 (70.34)	INC	33 (27.97)	50 (42.37)	UKKD	1 (0.85)	1 (0.85)
95	BJP	170 (63.91)	INC	90 (33.83)	80 (30.08)	UKKD	5 (1.88)	1 (0.38)
96	INC	129 (58.11)	BJP	89 (40.09)	40 (18.02)	UKKD	2 (0.9)	2 (0.9)
97	BJP	203 (62.85)	INC	109 (33.75)	94 (29.1)	UKKD	7 (2.17)	4 (1.24)
98	BJP	151 (59.68)	INC	94 (37.15)	57 (22.53)	UKKD	1 (0.4)	7 (2.77)
99	BJP	82 (56.94)	INC	39 (27.08)	43 (29.86)	UKKD	20 (13.89)	3 (2.08)
100	BJP	198 (63.46)	INC	104 (33.33)	94 (30.13)	AAP	3 (0.96)	7 (2.24)
101	BJP	191 (70.48)	INC	70 (25.83)	121 (44.65)	AAP	5 (1.85)	5 (1.85)
102	BJP	210 (79.55)	INC	46 (17.42)	164 (62.13)	AAP	3 (1.14)	5 (1.89)
103	BJP	248 (57.94)	INC	165 (38.55)	83 (19.39)	UKKD	4 (0.93)	11 (2.57)
104	BJP	159 (74.3)	INC	47 (21.96)	112 (52.34)	UKKD	5 (2.34)	3 (1.4)
105	BJP	247 (67.86)	INC	111 (30.49)	136 (37.37)	AAP	4 (1.1)	2 (0.55)

Contd....

## Socio-Economic Amenities - Rural

### Access to Education Facilities

Particulars	Number of Villages (% of Population)				
	Available	Not Available	If Not Available (Distance of Nearest Facility)		
			A	B	C
Govt. Primary School	338 (75)	270 (25)	256 (24)	8 (0)	3 (0)
Private Primary School	19 (5)	589 (95)	1 (0)	0 (0)	0 (0)
Govt. Middle School	133 (36)	475 (64)	369 (49)	75 (9)	6 (1)
Private Middle School	12 (4)	596 (96)	19 (3)	0 (0)	0 (0)
Govt. Secondary School	62 (15)	546 (85)	301 (47)	196 (31)	20 (2)
Private Secondary School	5 (1)	603 (99)	20 (3)	6 (1)	0 (0)
Govt. Senior Secondary School	38 (11)	570 (89)	251 (40)	238 (38)	41 (6)
Private Senior Secondary School	5 (1)	603 (99)	19 (3)	17 (3)	0 (0)
Govt. Arts and Science Degree College	0 (0)	608 (100)	0 (0)	4 (1)	604 (99)
Private Arts and Science Degree College	0 (0)	608 (100)	0 (0)	0 (0)	0 (0)
Govt. Engineering College	0 (0)	608 (100)	0 (0)	0 (0)	155 (27)
Private Engineering College	0 (0)	608 (100)	0 (0)	0 (0)	453 (73)
Govt. Medicine College	0 (0)	608 (100)	0 (0)	1 (0)	382 (59)
Private Medicine College	0 (0)	608 (100)	0 (0)	0 (0)	225 (41)
Govt. Management Institute	0 (0)	608 (100)	0 (0)	0 (0)	156 (27)
Private Management Institute	0 (0)	608 (100)	0 (0)	3 (1)	449 (72)
Govt. Polytechnic	0 (0)	608 (100)	16 (2)	14 (3)	578 (95)
Private Polytechnic	0 (0)	608 (100)	0 (0)	0 (0)	0 (0)
Govt. Vocational Training School/ITI	0 (0)	608 (100)	19 (3)	62 (6)	527 (91)
Private Vocational Training School/ITI	0 (0)	608 (100)	0 (0)	0 (0)	0 (0)
Govt. Non Formal Training Centre	7 (1)	601 (99)	35 (4)	54 (6)	288 (49)
Private Non Formal Training Centre	0 (0)	608 (100)	0 (0)	2 (0)	222 (40)
Govt. School For Disabled	0 (0)	608 (100)	0 (0)	0 (0)	607 (100)
Private School For Disabled	0 (0)	608 (100)	0 (0)	0 (0)	1 (0)
Government Others	0 (0)	608 (100)	0 (0)	0 (0)	380 (68)
Private Others	0 (0)	608 (100)	0 (0)	2 (1)	226 (31)

Note : Distance A : Less than 5 km; B : Between 5-10 km; C : 10+ km.; Source : Data Analysis is based on 2011 Census.

## DISCLAIMER

The Terms of Use and Disclaimer of Datanet India Private Limited (hereinafter referred to as "Datanet") for use of this analysis report of **Yamkeshwar Assembly Constituency (Yamkeshwar Vidhan Sabha)** :-

1. **Assembly Factbook™** is a Registered Trade Mark owned by Datanet.
2. All the maps are sketched and graphical representation only and have not been drawn to the scale and also not to represent the actual geographical area or boundary of the unit.
3. The data for the aforesaid analysis is based on authentic sources and has been culled from the various publications of Census, CSO and NSSO for district and block level data, various central and state government departments, Central & State Elections Commissions and the concerned Returning Officers' releases, Electoral Rolls, Election results and allied publications, internal assessment, surveys, estimates and analysis. Therefore, certain adjustment of data at micro level may have been done to arrive closer to the macro data.
4. Data have been provided on an "As Is" and "As AVAILABLE" basis
5. The colours shown in the maps or diagram and charts of a particular party, alliance or AC are indicative and do not represent them.
6. This publication which includes maps, sheets, graphs and data would be the property under copyright of Datanet only. The user may use these for its internal study, analysis and research purposes. It's public display, re-selling or any commercial uses by the user are not allowed.
7. Datanet has taken due care and caution in compilation and processing of data and allied information, but does not guarantee the accuracy, adequacy or completeness of any information/analysis and will be not responsible for any errors or omissions or for the results obtained from the use of such information/analysis.
8. All the contents for the publication have been culled from various authentic sources and Datanet reasonably believes such sources to be reliable, but does not make any representations, express or implied as to the accuracy or fitness of use of such information. The information or contents of the information/analysis do not constitute advice and should not be relied upon in making (or refraining from making) any decision. Any reliance placed upon the information provided by Datanet is the sole responsibility and strictly at the user's risk.
9. In no event will Datanet be liable for any damages (including, without limitation, damages for loss of business projects, or loss of profits) arising in contract, tort or otherwise from the use of or inability to use any of its contents, or from any action taken (or refrained from being taken) as a result of using the analysis or any of its contents. Datanet its directors, owners, editors, officials, employees, distributor and agents or any associate will not be liable for any errors in the information contained or any consequences arising from the use of the contents of the provided information/analysis.
10. If any provision of these terms and conditions is held invalid or illegal or unenforceable for any reason by any court of competent jurisdiction, such provision shall be severed and the remainder of provisions of the terms and conditions shall continue in full force and effect as if the Term of Use had been executed with the invalid, illegal or unenforceable provision eliminated.
11. If there are any discrepancies in the information provided, please bring it to attention of Datanet for suitable rectification measures.

**Buy Online This Complete Book At  
Datanet India eBooks Store**

**[www.indiastatpublications.com](http://www.indiastatpublications.com)**

**or go directly at**

**[http://www.indiastatpublications.com/  
Assembly\\_factbook/Uttarakhand/Garhwal/ Yamkeshwar](http://www.indiastatpublications.com/Assembly_factbook/Uttarakhand/Garhwal/Yamkeshwar)**

 **indiastat**elections

ISBN : 978-93-5822-611-9



9 789358 226119