



Uttarakhand

# Assembly Factbook™

B.H.E.L Ranipur Ranipur Assembly Constituency



Key Electoral Data of B.H.E.L Ranipur  
Assembly Constituency (Vidhan Sabha)

Uttarakhand

# **Assembly Factbook™**

B.H.E.L Ranipur Assembly Constituency



B.H.E.L Ranipur Vidhan Sabha

**Editor & Director**

Dr. R.K. Thukral

**Research Editor**

Dr. Shafeeq Rahman

**Compiled, Researched and Published by  
Datanet India Pvt. Ltd.**

D-100, 1st Floor,

Okhla Industrial Area, Phase-I,

New Delhi- 110020.

Ph.: 91-11- 43580781-84

Email : support@indiastatpublications.com

Website : www.indiastatelections.com

**Online Book Store :**

www.indiastatpublications.com

**Report No. :** AFB/UK-026-0125

**ISBN :** 978-93-5822-667-6

**First Edition :** January, 2018

**Eighth Updated Edition :** January, 2025

**Price :** Rs.11500/-

US\$ 310

**© Datanet India Pvt. Ltd.**

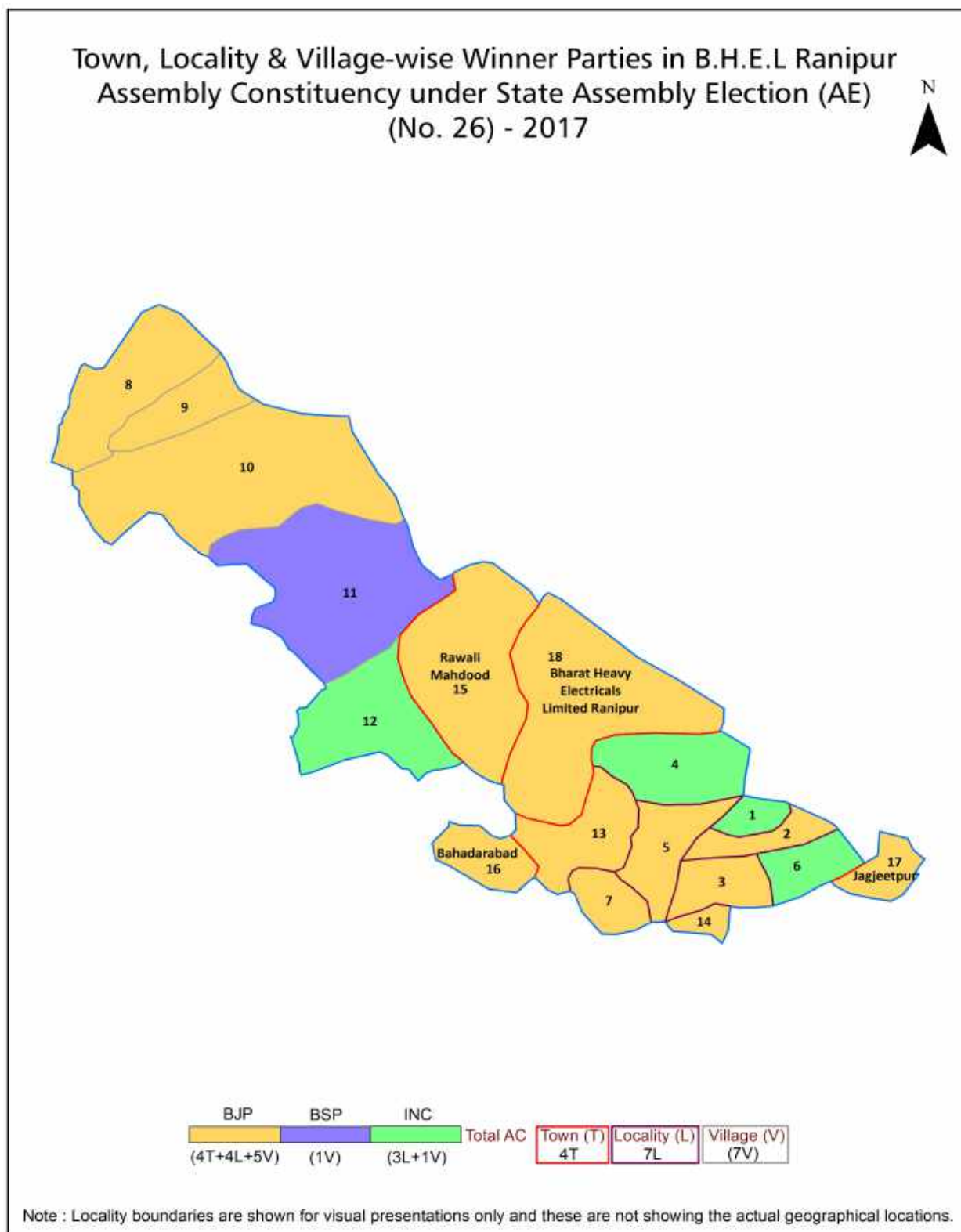
All rights reserved. No part of this book may be reproduced, stored in a retrieval system or transmitted in any form or by any means, mechanical photocopying, photographing, scanning, recording or otherwise without the prior written permission of the publisher. Please refer to Disclaimer at page no. 163 for the use of this publication.

Printed in India

## Contents

No.	Particulars	Page No.
	<b>Introduction</b>	
1	Assembly Constituency - (Vidhan Sabha) at a Glance   Features of Assembly as per Delimitation Commission of India (2008)	1-2
	<b>Location and Political Maps</b>	
2	Location Map   Boundaries of Assembly Constituency - (Vidhan Sabha) in District   Boundaries of Assembly Constituency under Parliamentary Constituency - (Lok Sabha)   Town, Locality & Village-wise Winner Parties-2024, 2022, 2019, 2017, 2014, 2012 and 2009	3-11
	<b>Administrative Setup (2011)</b>	
3	District   Sub-district   Towns   Villages   Inhabited Villages   Uninhabited Villages   Village Panchayat   Intermediate Panchayat	12-14
	<b>Demographics (2011)</b>	
4	Population   Households   Rural/Urban Population   Towns and Villages by Population Size   Sex Ratio (Total & 0-6 Years)   Religious Population   Social Population   Literacy Rate	15-17
	<b>Electoral Features</b>	
5	Important Dates of Last Elections Held   Electors by Gender   Service Electors   Voters   Voters Turnout   Polling Stations & Average Number of Electors per Polling Station   Electors by Age Group   Present Elected Representatives	18-23
	<b>Historical Summary Election Results</b>	
6	Vote Share of Major Parties   Winning Margin (Number & Percentage)   Polarity of Parties   Summary Result of Assembly Segment of Parliamentary Election 2024, 2019, 2014, 2009 and 2009   Summary Result of Assembly Elections 2022, 2017 and 2012	24-33
	<b>Polling Station Level Election Results</b>	
7	Name and Number of Polling Station 2024, 2022, 2019, 2017, 2014, 2012 and 2009   Polling Station-wise Electors, Voters & Voters Turnout 2024, 2022, 2019, 2017, 2014, 2012 and 2009   Polling Station wise Elections Results 2024, 2022, 2019, 2017, 2014, 2012 and 2009	34-144
8	<b>Panchayat and Local Bodies Election Results</b> Panchayat Result 2014   Urban Local Bodies Result 2013	145-144
	<b>Share of Assembly Constituency</b>	
9	Share of Assembly Constituency - (Vidhan Sabha) in State, District and Parliamentary Constituency - (Lok Sabha)	145
	<b>Socio-Economic Amenities (2011)</b>	
10	Access to Administrative Units   Agricultural, Manufacturing and Industrial Commodities   Demographic Indicators   Education   Health & Manpower   Drinking Water Supply   Sanitation   Entertainment and Recreations Infrastructure   Power   Food Allocation Distribution and Marketing of Agriculture Commodities Infrastructure   Transport and Road Infrastructure   Communication   Banking and Financial Services   Land Use   Irrigation Source	146-160
11	<b>Abbreviation &amp; Sources</b>	161-162
12	<b>Disclaimer</b>	163

## Location & Political Map



## Administrative Setup

### List of Village Panchayat & Intermediate Panchayat (Block) Name - 2011

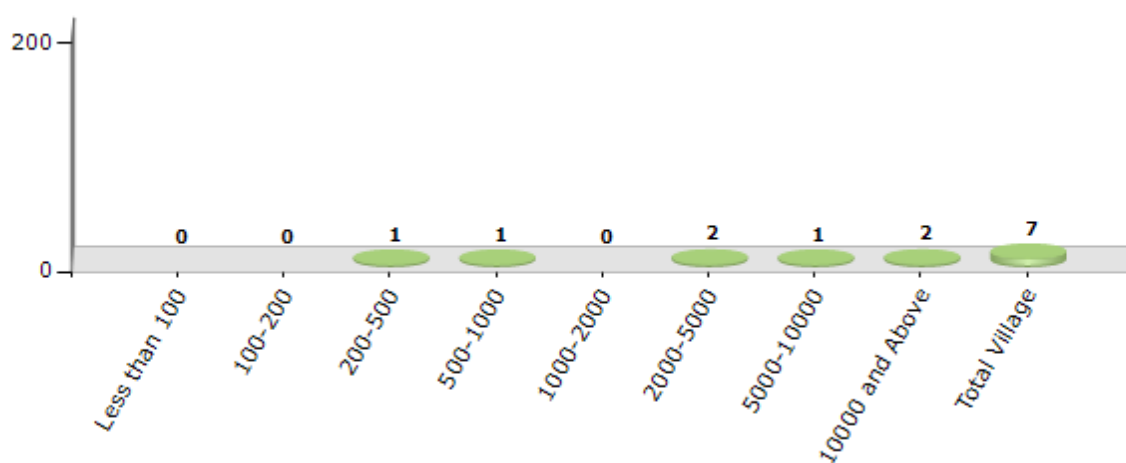
Village Name	Village Panchayat Name	Intermediate Panchayat Name
Aneki Hetmapur	Aneki Hetmepur	Bahadarabad
Aurangabad	Aurangabad	Bahadarabad
Khala Teera	Jhada Bajar	Bahadarabad
Ranipur	Bhadrabad	Bahadarabad
Salempur Mahdood	Salempur Mahdood	Bahadarabad
Sitapur Mazara Jwalapur	Sitapur	Bahadarabad
Tanda Banjara	Tanda Banjara	Bahadarabad

## Demographics

### Number of Villages by Population Size - 2011

Less than 100	100-200	200-500	500-1000	1000-2000	2000-5000	5000-10000	10000 and Above	Total Village
0	0	1	1	0	2	1	2	7

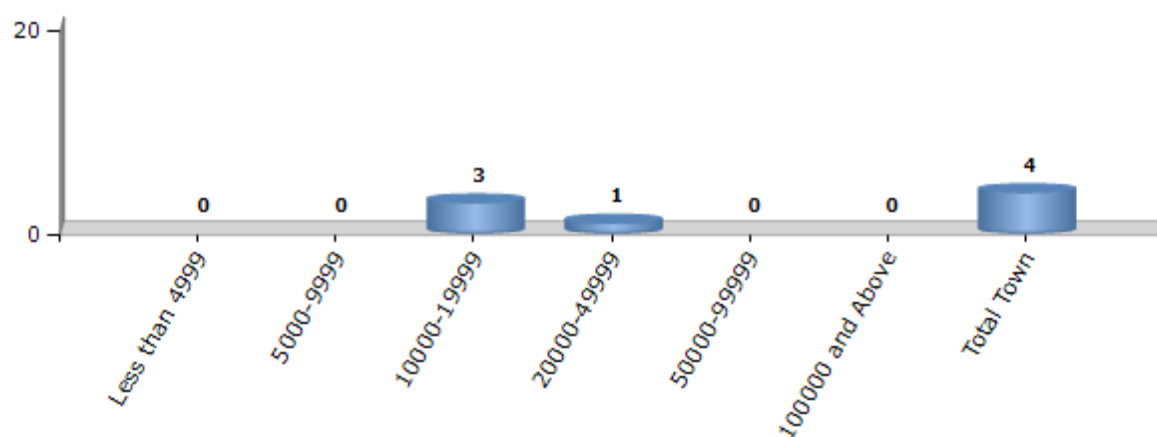
Number of Villages by Population Size - 2011



### Number of Towns by Population Size - 2011

Less than 4999	5000-9999	10000-19999	20000-49999	50000-99999	100000 and Above	Total Town
0	0	3	1	0	0	4

Number of Towns by Population Size - 2011

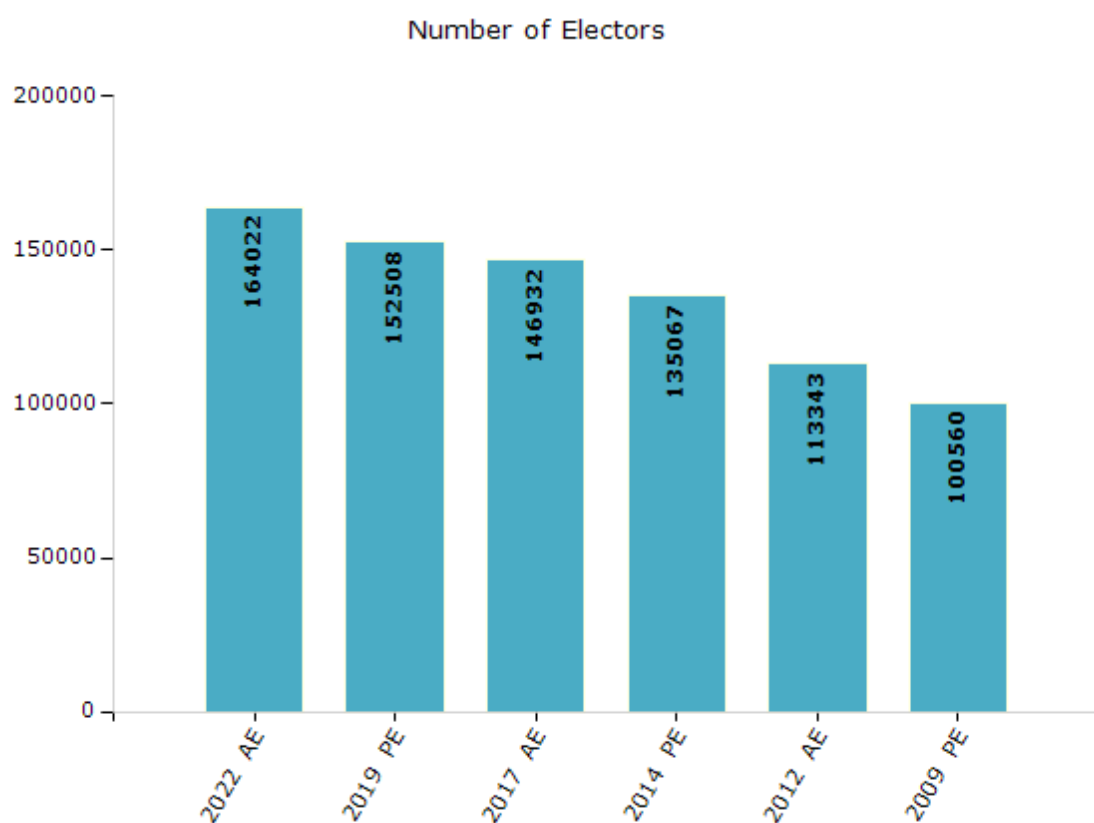


## Electoral Features

### Electors by Male & Female

Year	Male	Female	Others	Total
2022 AE	86829	77176	17	164022
2019 PE	81335	71156	17	152508
2017 AE	78756	68164	12	146932
2014 PE	72982	62085	0	135067
2012 AE	61486	51857	0	113343

Year	Male	Female	Others	Total
2009 PE	54424	46136	-	100560
2007 AE	-	-	-	-
2004 PE	-	-	-	-
2002 AE	-	-	-	-



Note : AE : Assembly Election, PE : Assembly Segment of Parliamentary Election



## Historical Summary Election Results

### Summary Result of Assembly Election - 2017

Candidate Name	Party	Votes	Votes %
Adesh Chauhan	BJP	56644	54.56
Ambrish Kumar	INC	34404	33.14
Prashant Rai	BSP	9971	9.6
Pitambar Dutt Baluni	CPM	322	0.31
Naveen Kaushik	SP	282	0.27
Tirath Pal	IND	253	0.24
Sanjay Kumar	BMUP	211	0.2
Dhanesh Kumar	IND	204	0.2
Faizan	IND	187	0.18
Irfan Ali	IND	161	0.16
Gulshan Khatri	IND	156	0.15
Toufeeq Ahmad	UKKD	154	0.15
Umesh Chandr Mishra	IND	152	0.15
Pankaj Kumar	IND	98	0.09
Anand Kumar Verma	BMF	96	0.09
	NOTA	517	0.5

## Polling Station Level Election Results

### Number and Name of Polling Stations (PS) (2022)

Number of Polling Stations	Name of Polling Stations	Number of Polling Stations	Name of Polling Stations
1	Gitanjali Vidhya Niketan Dhirwali Jwalapur R.N. 1	22	Municipal Inter College Nilkhudana Jwalapur West Bhawan R. N. 10
2	Gitanjali Vidhya Niketan Dhirwali Jwalapur R.N. 2	23	Municipal Inter College Nilkhudana Jwalapur West Bhawan R. N. 11
3	Gitanjali Vidhya Niketan Dhirwali Jwalapur R.N. 3	24	Municipal Inter College Nilkhudana Jwalapur North Bhawan R. N. 15
4	Gitanjali Vidhya Niketan Dhirwali Jwalapur R.N. 4	25	Municipal Inter College Nilkhudana Jwalapur North Bhawan R. N. 16
5	Adarsh Shishu Niketan Inter College Dhirwali Jwalapur R. N. 1	26	C.P.S Public School. Pawdhoi Jwalapur R. No 1
6	Adarsh Shishu Niketan Inter College Dhirwali Jwalapur R. N. 2	27	C.P.S Public School. Pawdhoi Jwalapur R. No 2
7	Adarsh Shishu Niketan Inter College Dhirwali Jwalapur R. N. 3	28	Al Mawrid Islamia High School, Eidgah Road (Babar Colony) Jwalapur R. N. 1
8	Adarsh Shishu Niketan Inter College Dhirwali Jwalapur R. N. 4	29	Al Mawrid Islamia High School, Eidgah Road (Babar Colony) Jwalapur R. N. 2
9	Adarsh Shishu Niketan Inter College Dhirwali Jwalapur Staff Room	30	Diksha Rising Stars Public School, Eidgah Road Jwalapur R. N. 4
10	Nilkhudana Jwalapur R. N. 1	31	Diksha Rising Stars Public School, Eidgah Road Jwalapur R. N. 13
11	Nilkhudana Jwalapur R. N. 2	32	Diksha Rising Stars Public School, Eidgah Road Jwalapur R. N. 14
12	Nilkhudana Jwalapur R. N. 3	33	Sita Devi Memorial institute of Education and Technology Idgah Road, Jwalapur
13	Dhirwali Jwalapur R. N. 1	34	Sita Devi Memorial institute of Education and Technology Idgah Road, Jwalapur
14	Dhirwali Jwalapur R. N. 2	35	Sita Devi Memorial institute of Education and Technology Idgah Road, Jwalapur
15	Pandeywala Jwalapur Class Ganga	36	Mata Vaishno Devi J.H. School, Mo. Dallalan Jwalapur R. N. 1
16	Pandeywala Jawalapur Class Jamuna	37	Mata Vaishno Devi J.H. School, Mo. Dallalan Jwalapur R. N. 2
17	Municipal Inter College Nilkhudana Jwalapur South Bhawan R. N. 2	38	Mata Vaishno Devi J.H. School, Mo. Dallalan Jwalapur R. N. 3
18	Municipal Inter College Nilkhudana Jwalapur South Building R. N. 3	39	Mata Vaishno Devi J.H. School, Mo. Dallalan Jwalapur R. N. 4
19	Municipal Inter College Nilkhudana Jwalapur South Building R. N. 4	40	Kassawan Jwalapur R. N. 1
20	Municipal Inter College Nilkhudana Jwalapur South Bhawan R. N. 6	41	Kassawan Jwalapur R. N. 2
21	Municipal Inter College Nilkhudana Jwalapur West Bhawan R. N. 9	42	Kassawan Jwalapur R. N. 1

Contd....

## Polling Station Level Election Results

### Polling Station-wise Votes Secured by Overall Top Five Parties in B.H.E.L Ranipur Assembly in Assembly Election (AE) under Hardwar Parliamentary Constituency in Uttarakhand (2022)

No. of Polling Station	Winner - Adesh Chauhan (BJP)	Runner-up - Rajbir Singh Chauhan (INC)	3rd - Ompal Singh (BSP)	4th - Prashant Rai (AAP)	5th - Praveen Surya (ASPKR)	NOTA	Other	Total Votes Secured
36	143	418	4	4	0	1	5	575
37	150	395	1	6	0	3	8	563
38	157	345	0	7	0	1	5	515
39	20	445	1	2	2	1	3	474
40	29	563	7	11	1	4	9	624
41	25	372	0	6	1	2	5	411
42	136	472	2	3	3	2	6	624
43	3	373	1	4	0	0	5	386
44	11	514	1	4	1	2	14	547
45	367	233	5	8	0	2	8	623
46	291	389	3	35	3	3	14	738
47	320	77	2	5	0	3	1	408
48	431	159	0	7	2	4	2	605
49	218	157	0	13	0	1	1	390
50	553	168	0	17	0	3	3	744
51	590	255	1	17	1	1	8	873
52	121	536	2	2	0	3	12	676
53	350	115	6	18	0	3	1	493
54	255	97	7	20	0	7	4	390
55	284	216	33	6	3	4	5	551
56	278	82	8	0	1	1	1	371
57	289	168	15	10	2	3	15	502
58	246	258	54	10	7	2	15	592
59	469	358	4	17	0	2	5	855
60	338	103	4	5	1	3	1	455
61	248	101	9	15	1	2	2	378
62	358	85	4	10	0	2	3	462
63	317	154	67	9	8	1	13	569
64	234	61	4	4	0	2	4	309
65	355	98	8	16	0	4	2	483
66	328	88	2	14	0	5	1	438
67	318	67	5	13	1	0	3	407
68	426	77	9	17	0	2	0	531
69	316	82	8	16	0	3	1	426
70	542	180	15	20	2	4	2	765

Contd....

## Polling Station Level Election Results

**Winner, Runner-up and 3rd Party Position & Winning Margin According to Polling Stations in B.H.E.L Ranipur Assembly in Assembly Election (AE) under Hardwar Parliamentary Constituency in Uttarakhand (2022)**

Polling Station Number	Winner Party	Winner Votes (%)	Runner-up Party	Runner-up Votes (%)	Winning Margin Votes (%)	Third Party	Third Party Votes (%)	Other Votes (%)
71	BJP	365 (71.29)	INC	126 (24.61)	239 (46.68)	AAP	12 (2.34)	9 (1.76)
72	BJP	319 (74.88)	INC	78 (18.31)	241 (56.57)	AAP	16 (3.76)	13 (3.05)
73	INC	383 (49.74)	BJP	246 (31.95)	137 (17.79)	BSP	97 (12.6)	44 (5.71)
74	BJP	446 (70.13)	INC	183 (28.77)	263 (41.36)	AAP	4 (0.63)	3 (0.47)
75	BJP	433 (80.04)	INC	80 (14.79)	353 (65.25)	AAP	18 (3.33)	10 (1.85)
76	BJP	425 (83.5)	INC	64 (12.57)	361 (70.93)	AAP	14 (2.75)	6 (1.18)
77	BJP	315 (67.45)	INC	132 (28.27)	183 (39.18)	AAP	11 (2.36)	9 (1.93)
78	BJP	330 (71.43)	INC	119 (25.76)	211 (45.67)	BSP	5 (1.08)	8 (1.73)
79	BJP	459 (81.1)	INC	96 (16.96)	363 (64.14)	AAP	4 (0.71)	7 (1.24)
80	BJP	354 (74.37)	INC	102 (21.43)	252 (52.94)	AAP	11 (2.31)	9 (1.89)
81	BJP	274 (68.16)	INC	107 (26.62)	167 (41.54)	AAP	14 (3.48)	7 (1.74)
82	BJP	441 (81.97)	INC	73 (13.57)	368 (68.4)	AAP	14 (2.6)	10 (1.86)
83	BJP	754 (84.43)	INC	96 (10.75)	658 (73.68)	AAP	26 (2.91)	17 (1.9)
84	BJP	415 (63.07)	INC	161 (24.47)	254 (38.6)	BSP	37 (5.62)	45 (6.84)
85	BJP	528 (65.1)	INC	206 (25.4)	322 (39.7)	AAP	38 (4.69)	39 (4.81)
86	BJP	444 (74.12)	INC	98 (16.36)	346 (57.76)	AAP	32 (5.34)	25 (4.17)
87	BJP	437 (58.82)	INC	240 (32.3)	197 (26.52)	BSP	34 (4.58)	32 (4.31)
88	BJP	290 (64.59)	INC	104 (23.16)	186 (41.43)	AAP	28 (6.24)	27 (6.01)
89	BJP	248 (67.03)	INC	99 (26.76)	149 (40.27)	AAP	16 (4.32)	7 (1.89)
90	BJP	108 (70.13)	INC	34 (22.08)	74 (48.05)	AAP	9 (5.84)	3 (1.95)
91	BJP	121 (64.36)	INC	53 (28.19)	68 (36.17)	AAP	11 (5.85)	3 (1.6)
92	BJP	322 (68.66)	INC	111 (23.67)	211 (44.99)	AAP	20 (4.26)	16 (3.41)
93	BJP	378 (64.29)	INC	170 (28.91)	208 (35.38)	AAP	21 (3.57)	19 (3.23)
94	BJP	240 (65.93)	INC	92 (25.27)	148 (40.66)	AAP	22 (6.04)	10 (2.75)
95	BJP	344 (61.65)	INC	155 (27.78)	189 (33.87)	AAP	26 (4.66)	33 (5.91)
96	BJP	324 (72)	INC	105 (23.33)	219 (48.67)	AAP	11 (2.44)	10 (2.22)
97	INC	145 (48.99)	BJP	124 (41.89)	21 (7.1)	AAP	12 (4.05)	15 (5.07)
98	BJP	263 (63.37)	INC	123 (29.64)	140 (33.73)	AAP	11 (2.65)	18 (4.34)
99	BJP	332 (57.04)	INC	208 (35.74)	124 (21.3)	BSP	18 (3.09)	24 (4.12)
100	BJP	365 (59.45)	INC	166 (27.04)	199 (32.41)	AAP	47 (7.65)	36 (5.86)
101	BJP	514 (64.82)	INC	192 (24.21)	322 (40.61)	AAP	40 (5.04)	47 (5.93)
102	BJP	124 (49.6)	INC	87 (34.8)	37 (14.8)	AAP	17 (6.8)	22 (8.8)
103	BJP	232 (47.54)	INC	164 (33.61)	68 (13.93)	AAP	42 (8.61)	50 (10.25)
104	BJP	214 (45.63)	INC	178 (37.95)	36 (7.68)	AAP	49 (10.45)	28 (5.97)
105	BJP	332 (53.12)	INC	228 (36.48)	104 (16.64)	AAP	30 (4.8)	35 (5.6)

Contd....

## Socio-Economic Amenities - Rural

### Access to Education Facilities

Particulars	Number of Villages (% of Population)				
	Available	Not Available	If Not Available (Distance of Nearest Facility)		
			A	B	C
Govt. Primary School	5 (99)	1 (1)	1 (1)	0 (0)	0 (0)
Private Primary School	3 (32)	3 (68)	0 (0)	0 (0)	0 (0)
Govt. Middle School	4 (93)	2 (7)	2 (7)	0 (0)	0 (0)
Private Middle School	1 (2)	5 (98)	0 (0)	0 (0)	0 (0)
Govt. Secondary School	2 (71)	4 (29)	4 (29)	0 (0)	0 (0)
Private Secondary School	0 (0)	6 (100)	0 (0)	0 (0)	0 (0)
Govt. Senior Secondary School	2 (71)	4 (29)	4 (29)	0 (0)	0 (0)
Private Senior Secondary School	0 (0)	6 (100)	0 (0)	0 (0)	0 (0)
Govt. Arts and Science Degree College	0 (0)	6 (100)	0 (0)	0 (0)	0 (0)
Private Arts and Science Degree College	0 (0)	6 (100)	1 (1)	1 (61)	4 (38)
Govt. Engineering College	0 (0)	6 (100)	0 (0)	0 (0)	5 (81)
Private Engineering College	0 (0)	6 (100)	0 (0)	0 (0)	1 (19)
Govt. Medicine College	0 (0)	6 (100)	1 (1)	1 (61)	4 (38)
Private Medicine College	0 (0)	6 (100)	0 (0)	0 (0)	0 (0)
Govt. Management Institute	0 (0)	6 (100)	0 (0)	0 (0)	0 (0)
Private Management Institute	0 (0)	6 (100)	1 (1)	1 (61)	4 (38)
Govt. Polytechnic	0 (0)	6 (100)	1 (1)	0 (0)	4 (38)
Private Polytechnic	0 (0)	6 (100)	0 (0)	0 (0)	1 (61)
Govt. Vocational Training School/ITI	0 (0)	6 (100)	1 (1)	1 (61)	1 (19)
Private Vocational Training School/ITI	0 (0)	6 (100)	0 (0)	3 (18)	0 (0)
Govt. Non Formal Training Centre	1 (2)	5 (98)	1 (1)	1 (61)	3 (36)
Private Non Formal Training Centre	0 (0)	6 (100)	0 (0)	0 (0)	0 (0)
Govt. School For Disabled	0 (0)	6 (100)	0 (0)	0 (0)	6 (100)
Private School For Disabled	0 (0)	6 (100)	0 (0)	0 (0)	0 (0)
Government Others	0 (0)	6 (100)	0 (0)	0 (0)	6 (100)
Private Others	0 (0)	6 (100)	0 (0)	0 (0)	0 (0)

Note : Distance A : Less than 5 km; B : Between 5-10 km; C : 10+ km.; Source : Data Analysis is based on 2011 Census.

## DISCLAIMER

The Terms of Use and Disclaimer of Datanet India Private Limited (hereinafter referred to as "Datanet") for use of this analysis report of **B.H.E.L Ranipur Assembly Constituency (B.H.E.L Ranipur Vidhan Sabha)** :-

1. **Assembly Factbook™** is a Registered Trade Mark owned by Datanet.
2. All the maps are sketched and graphical representation only and have not been drawn to the scale and also not to represent the actual geographical area or boundary of the unit.
3. The data for the aforesaid analysis is based on authentic sources and has been culled from the various publications of Census, CSO and NSSO for district and block level data, various central and state government departments, Central & State Elections Commissions and the concerned Returning Officers' releases, Electoral Rolls, Election results and allied publications, internal assessment, surveys, estimates and analysis. Therefore, certain adjustment of data at micro level may have been done to arrive closer to the macro data.
4. Data have been provided on an "As Is" and "As AVAILABLE" basis
5. The colours shown in the maps or diagram and charts of a particular party, alliance or AC are indicative and do not represent them.
6. This publication which includes maps, sheets, graphs and data would be the property under copyright of Datanet only. The user may use these for its internal study, analysis and research purposes. It's public display, re-selling or any commercial uses by the user are not allowed.
7. Datanet has taken due care and caution in compilation and processing of data and allied information, but does not guarantee the accuracy, adequacy or completeness of any information/analysis and will be not responsible for any errors or omissions or for the results obtained from the use of such information/analysis.
8. All the contents for the publication have been culled from various authentic sources and Datanet reasonably believes such sources to be reliable, but does not make any representations, express or implied as to the accuracy or fitness of use of such information. The information or contents of the information/analysis do not constitute advice and should not be relied upon in making (or refraining from making) any decision. Any reliance placed upon the information provided by Datanet is the sole responsibility and strictly at the user's risk.
9. In no event will Datanet be liable for any damages (including, without limitation, damages for loss of business projects, or loss of profits) arising in contract, tort or otherwise from the use of or inability to use any of its contents, or from any action taken (or refrained from being taken) as a result of using the analysis or any of its contents. Datanet its directors, owners, editors, officials, employees, distributor and agents or any associate will not be liable for any errors in the information contained or any consequences arising from the use of the contents of the provided information/analysis.
10. If any provision of these terms and conditions is held invalid or illegal or unenforceable for any reason by any court of competent jurisdiction, such provision shall be severed and the remainder of provisions of the terms and conditions shall continue in full force and effect as if the Term of Use had been executed with the invalid, illegal or unenforceable provision eliminated.
11. If there are any discrepancies in the information provided, please bring it to attention of Datanet for suitable rectification measures.

**Buy Online This Complete Book At  
Datanet India eBooks Store**

**[www.indiastatpublications.com](http://www.indiastatpublications.com)**

**or go directly at**

**[http://www.indiastatpublications.com/  
Assembly\\_factbook/Uttarakhand/Hardwar/ B.H.E.L.\\_Ranipur](http://www.indiastatpublications.com/Assembly_factbook/Uttarakhand/Hardwar/B.H.E.L._Ranipur)**

 **india**stat**elections**

ISBN : 978-93-5822-667-6



9 789358 226676