



Uttarakhand

# Assembly Factbook™

Dharampur Assembly Constituency



Key Electoral Data of Dharampur  
Assembly Constituency (Vidhan Sabha)

Uttarakhand

# **Assembly Factbook™**

Dharampur Assembly Constituency



Dharampur Vidhan Sabha

**Editor & Director**

Dr. R.K. Thukral

**Research Editor**

Dr. Shafeeq Rahman

**Compiled, Researched and Published by  
Datanet India Pvt. Ltd.**

D-100, 1st Floor,  
Okhla Industrial Area, Phase-I,  
New Delhi- 110020.  
Ph.: 91-11- 43580781-84  
Email : support@indiastatpublications.com  
Website : www.indiastatelections.com

**Online Book Store :**

www.indiastatpublications.com

**Report No. :** AFB/UK-018-0123

**ISBN :** 978-93-5822-637-9

**First Edition :** January, 2018

**Sixth Updated Edition :** January, 2023

**Price :** Rs.11500/-

US\$ 310

**© Datanet India Pvt. Ltd.**

All rights reserved. No part of this book may be reproduced, stored in a retrieval system or transmitted in any form or by any means, mechanical photocopying, photographing, scanning, recording or otherwise without the prior written permission of the publisher. Please refer to Disclaimer at page no. 169 for the use of this publication.

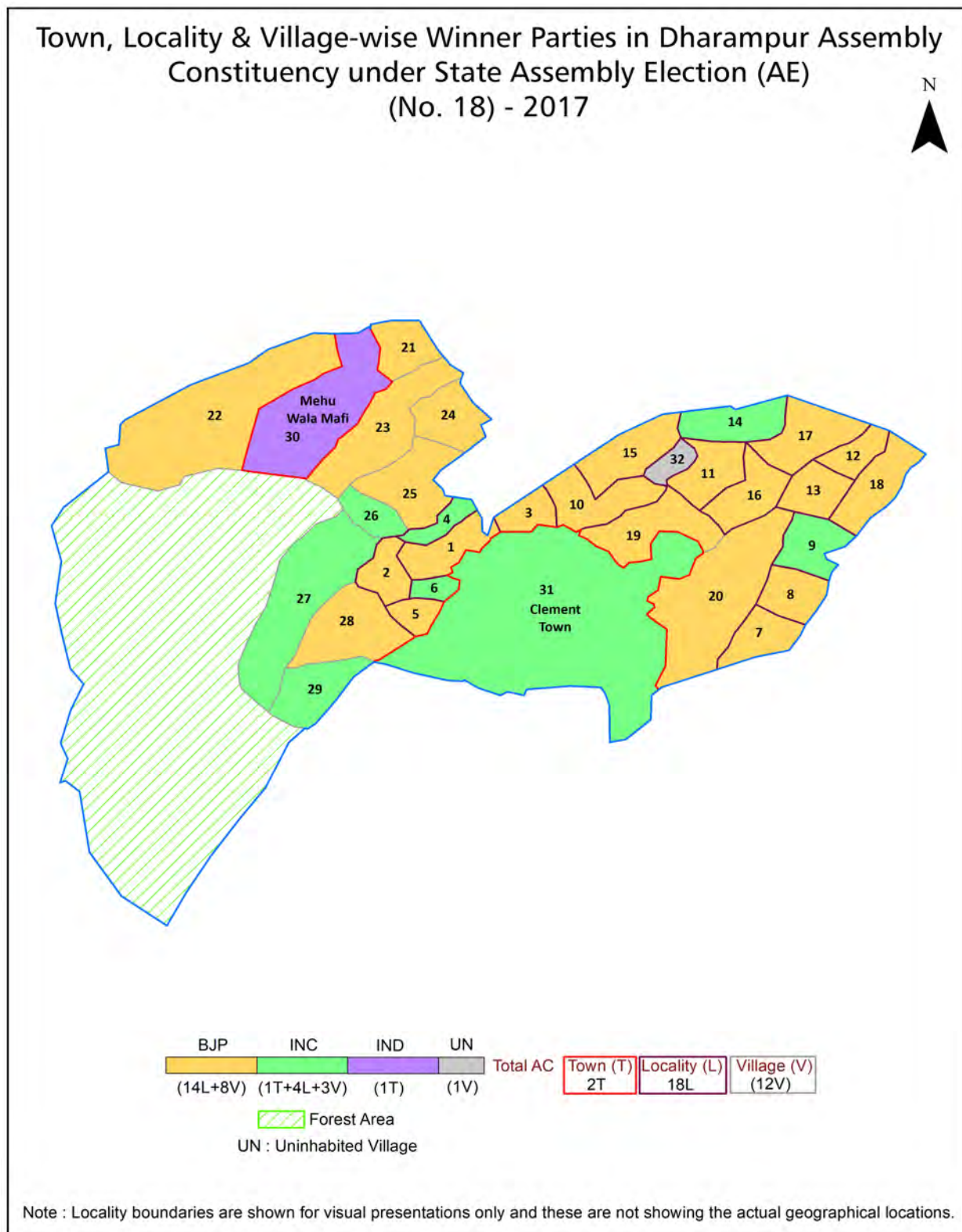
Printed in India

## Contents

No.	Particulars	Page No.
	<b>Introduction</b>	
1	Assembly Constituency - (Vidhan Sabha) at a Glance   Features of Assembly as per Delimitation Commission of India (2008)	1-2
	<b>Location and Political Maps</b>	
2	Location Map   Boundaries of Assembly Constituency - (Vidhan Sabha) in District   Boundaries of Assembly Constituency under Parliamentary Constituency - (Lok Sabha)   Town, Locality & Village-wise Winner Parties- 2022, 2019, 2017, 2014, 2012 and 2009	3-11
	<b>Administrative Setup (2011)</b>	
3	District   Sub-district   Towns   Villages   Inhabited Villages   Uninhabited Villages   Village Panchayat   Intermediate Panchayat	12-15
	<b>Demographics (2011)</b>	
4	Population   Households   Rural/Urban Population   Towns and Villages by Population Size   Sex Ratio (Total & 0-6 Years)   Religious Population   Social Population   Literacy Rate	16-17
	<b>Electoral Features</b>	
5	Important Dates of Last Elections Held   Electors by Gender   Service Electors   Voters   Voters Turnout   Polling Stations & Average Number of Electors per Polling Station   Electors by Age Group   Present Elected Representatives	18-23
	<b>Historical Summary Election Results</b>	
6	Vote Share of Major Parties   Winning Margin (Number & Percentage)   Polarity of Parties   Summary Result of Assembly Segment of Parliamentary Election 2019, 2014, 2009 and 2009   Summary Result of Assembly Elections 2022, 2017 and 2012	24-33
	<b>Polling Station Level Election Results</b>	
7	Name and Number of Polling Station 2022, 2019, 2017, 2014, 2012 and 2009   Polling Station-wise Electors, Voters & Voters Turnout 2022, 2019, 2017, 2014, 2012 and 2009   Polling Station wise Elections Results 2022, 2019, 2017, 2014, 2012 and 2009	34-146
8	<b>Panchayat and Local Bodies Election Results</b> Panchayat Result 2014   Urban Local Bodies Result 2013	147-149
	<b>Share of Assembly Constituency</b>	
9	Share of Assembly Constituency - (Vidhan Sabha) in State, District and Parliamentary Constituency - (Lok Sabha)	150
	<b>Socio-Economic Amenities (2011)</b>	
10	Access to Administrative Units   Agricultural, Manufacturing and Industrial Commodities   Demographic Indicators   Education   Health & Manpower   Drinking Water Supply   Sanitation   Entertainment and Recreations Infrastructure   Power   Food Allocation Distribution and Marketing of Agriculture Commodities Infrastructure   Transport and Road Infrastructure   Communication   Banking and Financial Services   Land Use   Irrigation Source	151-166
11	<b>Abbreviation &amp; Sources</b>	167-168
12	<b>Disclaimer</b>	169



## Location & Political Map



## Administrative Setup

### List of Village Panchayat & Intermediate Panchayat (Block) Name - 2011

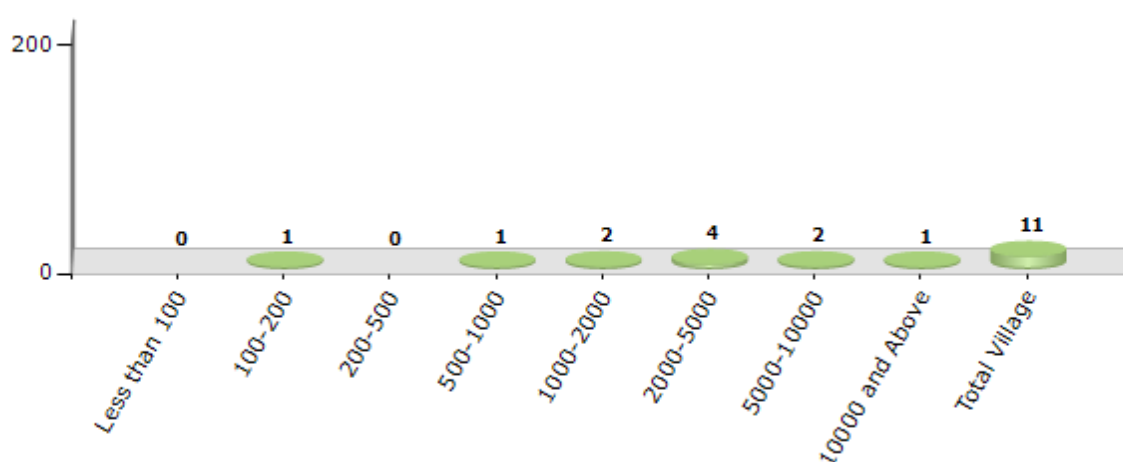
Village Name	Village Panchayat Name	Intermediate Panchayat Name
Asarori	Shewala Kala	Raipur
Banjarewala Mafi	Banjarewala	Raipur
Chandrani Grant	Shewala Kala	Raipur
Chandrani Khalsa	Shewala Kala	Raipur
Harbans Wala	Shewala Kala	Raipur
Harbhaj Wala	Shewala Kala	Raipur
Mohabbey Wala	Shewala Kala	Raipur
Motharo Wala	Mothro Wala	Raipur
Pitthuwala	Shewala Kala	Raipur
Shewala Kala	Shewala Kala	Raipur
Shewala Khurd	Shewala Kala	Raipur

## Demographics

### Number of Villages by Population Size - 2011

Less than 100	100-200	200-500	500-1000	1000-2000	2000-5000	5000-10000	10000 and Above	Total Village
0	1	0	1	2	4	2	1	11

Number of Villages by Population Size - 2011



### Number of Towns by Population Size - 2011

Less than 4999	5000-9999	10000-19999	20000-49999	50000-99999	100000 and Above	Total Town
0	0	1	1	0	0	2

Number of Towns by Population Size - 2011

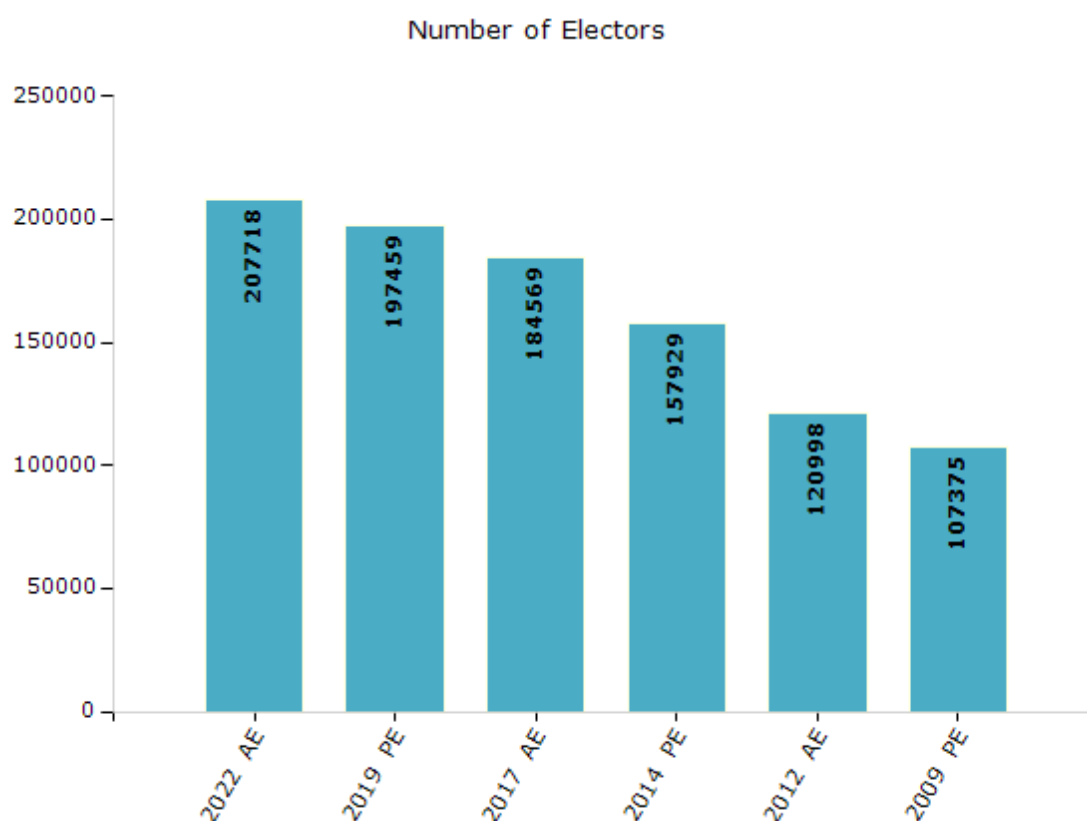


## Electoral Features

### Electors by Male & Female

Year	Male	Female	Others	Total
2022 AE	112164	95548	6	207718
2019 PE	108050	89405	4	197459
2017 AE	100521	84046	2	184569
2014 PE	85628	72283	18	157929
2012 AE	65962	55036	0	120998

Year	Male	Female	Others	Total
2009 PE	58022	49353	-	107375
2007 AE	-	-	-	-
2004 PE	-	-	-	-
2002 AE	-	-	-	-



Note : AE : Assembly Election, PE : Assembly Segment of Parliamentary Election



## Historical Summary Election Results

### Summary Result of Assembly Election - 2017

Candidate Name	Party	Votes	Votes %
Vinod Chamoli	BJP	53828	50.78
Dinesh Agarwal	INC	42875	40.45
Noor Hassan	IND	4117	3.88
Saleem Ahmed	BSP	951	0.9
Jogendra Rawat	IND	577	0.54
Rajani Rawat	IND	541	0.51
Ramsukh	IND	475	0.45
Bahadur Singh Rawat	UKKD	439	0.41
Mohammad Ismail	IND	356	0.34
Rupendra Kumar Tomar	IND	236	0.22
Niraj Singhal	IND	188	0.18
Gulista Khanam	IND	180	0.17
Pritam Singh Kulvanshi	IND	163	0.15
Anil Kumar Gupta	IND	137	0.13
Brij Bhushan Karanwal	IND	131	0.12
Meherban	IND	113	0.11
Sanjay Srivastava	IND	111	0.1
Hriday Bhushan Dimri	SAVIPA	109	0.1
Man Mohan Lakhera	HAMJANPA	99	0.09
	NOTA	377	0.36

## Polling Station Level Election Results

### Number and Name of Polling Stations (PS) (2022)

Number of Polling Stations	Name of Polling Stations	Number of Polling Stations	Name of Polling Stations
1	Harbanswala Right Part R.N.1	20	Pithuwala R.N. 2
2	Harbanswala Right Part R.N.2	21	Mehuwala Mafi
3	Harbanswala R.No. 1	22	Mehuwala Mafi
4	Harbanswala R.No. 2	23	Sewla KalanAmbedkar Bhavan
5	Harbhajwala R.No. 1	24	Sewla Kalan R.No. 1
6	Harbhajwala R.No. 2	25	Sewla Kalan R.No. 2
7	Anna Hazare Chowk Mehuwala Mafi R No 1	26	Sewla Kalan R.No. 1
8	Anna Hazare Chowk Mehuwala Mafi R No 1	27	Sewla Kalan R.No. 3
9	Mehuwala Mafi	28	Sewla Kalan R.No. 4
10	Mehuwala Mafi	28A	Sewla Kalan R.No. 4
11	Mehuwala Mafi	29	Simla Bypass Road Pitthuwala R No 1
12	Mehuwala Mafi	30	Simla Bypass Road Pitthuwala R No 2
13	Mehuwala Mafi	31	Simla Bypass Road Pitthuwala R No 1
14	Mehuwala Mafi	32	Simla Bypass Road Pitthuwala R No 2
15	Mehuwala Mafi	33	Sewla Kalan Chandrabani R. No.1
15A	Mehuwala Mafi	34	Sewla Kalan Chandrabani R. No.2
16	Mehuwala Mafi	35	Sewla Kalan Chandrabani R. No.3
17	Mehuwala Mafi	36	Niranjanpur R.No.1
18	Mehuwala Mafi	37	Niranjanpur R.No.2
18A	Mehuwala Mafi	38	Niranjanpur R.No.4
19	Pitthuwala R.N. 1	39	GRD Academy Niranjanpur

Contd....

## Polling Station Level Election Results

### Polling Station-wise Votes Secured by Overall Top Five Parties in Dharampur Assembly in Assembly Election (AE) under Hardwar Parliamentary Constituency in Uttarakhand (2022)

No. of Polling Station	Winner - Vinod Chamoli (BJP)	Runner-up - Dinesh Agarwal (INC)	3rd - Beer Singh Panwar (IND)	4th - Yogendra Chauhan (AAP)	5th - Lalit Thapa (BSP)	NOTA	Other	Total Votes Secured
33	263	390	3	14	2	1	5	678
34	243	60	4	13	4	3	2	329
35	240	133	2	5	5	3	4	392
36	514	168	1	20	5	1	11	720
37	490	114	2	29	2	10	6	653
38	227	45	6	14	0	2	8	302
39	252	98	1	29	7	1	2	390
40	236	168	3	12	11	2	9	441
41	238	173	3	7	2	1	6	430
42	369	216	5	11	9	1	12	623
43	109	380	5	6	6	0	10	516
44	133	285	2	1	8	0	5	434
45	178	176	1	4	8	1	8	376
46	268	235	4	6	5	4	10	532
47	239	384	2	10	1	0	5	641
48	238	108	1	5	6	2	5	365
49	298	170	12	7	8	1	8	504
50	379	157	4	15	5	2	14	576
51	221	100	5	0	2	1	2	331
52	229	89	1	9	4	0	6	338
53	182	195	8	6	4	0	7	402
54	334	204	16	17	2	5	10	588
55	64	268	3	7	2	1	9	354
56	144	168	4	7	2	4	8	337
57	224	223	7	11	0	1	3	469
58	192	133	7	23	2	4	5	366
59	474	163	6	33	1	6	17	700
60	333	201	2	24	2	2	6	570
61	343	209	6	7	2	0	2	569
62	270	175	1	23	0	1	3	473
63	294	166	10	16	1	0	2	489
64	35	259	5	2	0	0	5	306
65	85	211	2	8	3	0	4	313
66	37	429	1	6	1	0	10	484
67	28	508	1	7	2	0	11	557

Contd....

## Polling Station Level Election Results

**Winner, Runner-up and 3rd Party Position & Winning Margin According to Polling Stations in Dharampur Assembly in Assembly Election (AE) under Hardwar Parliamentary Constituency in Uttarakhand (2022)**

Polling Station Number	Winner Party	Winner Votes (%)	Runner-up Party	Runner-up Votes (%)	Winning Margin Votes (%)	Third Party	Third Party Votes (%)	Other Votes (%)
68	INC	269 (92.76)	BJP	9 (3.1)	260 (89.66)	AAP	9 (3.1)	3 (1.03)
69	INC	301 (48.31)	BJP	287 (46.07)	14 (2.24)	AAP	19 (3.05)	16 (2.57)
70	INC	337 (54.09)	BJP	249 (39.97)	88 (14.12)	AAP	27 (4.33)	10 (1.61)
71	INC	401 (71.61)	BJP	141 (25.18)	260 (46.43)	AAP	11 (1.96)	7 (1.25)
72	INC	311 (65.2)	BJP	154 (32.29)	157 (32.91)	AAP	4 (0.84)	8 (1.68)
73	INC	279 (49.91)	BJP	252 (45.08)	27 (4.83)	AAP	10 (1.79)	18 (3.22)
74	BJP	306 (67.55)	INC	123 (27.15)	183 (40.4)	AAP	14 (3.09)	10 (2.21)
75	BJP	306 (45.47)	INC	275 (40.86)	31 (4.61)	IND (BSP)	50 (7.43)	42 (6.24)
76	INC	366 (73.05)	BJP	107 (21.36)	259 (51.69)	AAP	13 (2.59)	15 (2.99)
77	BJP	148 (53.82)	INC	104 (37.82)	44 (16)	AAP	16 (5.82)	7 (2.55)
78	INC	388 (76.38)	BJP	99 (19.49)	289 (56.89)	IND (BSP)	6 (1.18)	15 (2.95)
79	INC	284 (68.77)	BJP	79 (19.13)	205 (49.64)	IND (BSP)	30 (7.26)	20 (4.84)
80	BJP	398 (63.07)	INC	202 (32.01)	196 (31.06)	AAP	12 (1.9)	19 (3.01)
81	BJP	301 (47.18)	INC	295 (46.24)	6 (0.94)	AAP	23 (3.61)	19 (2.98)
82	BJP	295 (57.84)	INC	178 (34.9)	117 (22.94)	AAP	21 (4.12)	16 (3.14)
83	BJP	237 (60.15)	INC	149 (37.82)	88 (22.33)	AAP	5 (1.27)	3 (0.76)
84	BJP	213 (60.51)	INC	122 (34.66)	91 (25.85)	AAP	9 (2.56)	8 (2.27)
85	BJP	393 (57.62)	INC	239 (35.04)	154 (22.58)	AAP	28 (4.11)	22 (3.23)
86	BJP	259 (53.29)	INC	196 (40.33)	63 (12.96)	AAP	18 (3.7)	13 (2.67)
87	INC	143 (50.35)	BJP	125 (44.01)	18 (6.34)	AAP	7 (2.46)	9 (3.17)
88	INC	308 (60.27)	BJP	151 (29.55)	157 (30.72)	IND (JK)	28 (5.48)	24 (4.7)
89	INC	371 (55.04)	BJP	274 (40.65)	97 (14.39)	IND (BSP)	9 (1.34)	20 (2.97)
90	BJP	223 (68.2)	INC	74 (22.63)	149 (45.57)	BSP	17 (5.2)	13 (3.98)
91	BJP	251 (55.65)	INC	173 (38.36)	78 (17.29)	BSP	15 (3.33)	12 (2.66)
92	INC	262 (51.78)	BJP	218 (43.08)	44 (8.7)	BSP	9 (1.78)	17 (3.36)
93	BJP	203 (49.88)	INC	168 (41.28)	35 (8.6)	IND (JK)	15 (3.69)	21 (5.16)
94	INC	352 (52.93)	BJP	209 (31.43)	143 (21.5)	IND (BSP)	66 (9.92)	38 (5.71)
95	INC	180 (52.17)	BJP	131 (37.97)	49 (14.2)	IND (BSP)	16 (4.64)	18 (5.22)
96	BJP	280 (60.48)	INC	146 (31.53)	134 (28.95)	AAP	26 (5.62)	11 (2.38)
97	BJP	221 (62.08)	INC	117 (32.87)	104 (29.21)	AAP	6 (1.69)	12 (3.37)
98	BJP	300 (54.84)	INC	208 (38.03)	92 (16.81)	AAP	20 (3.66)	19 (3.47)
99	BJP	409 (67.6)	INC	159 (26.28)	250 (41.32)	AAP	18 (2.98)	19 (3.14)
100	BJP	407 (68.75)	INC	151 (25.51)	256 (43.24)	AAP	13 (2.2)	21 (3.55)
101	BJP	238 (55.74)	INC	153 (35.83)	85 (19.91)	AAP	22 (5.15)	14 (3.28)
102	INC	274 (53.83)	BJP	214 (42.04)	60 (11.79)	IND (BSP)	5 (0.98)	16 (3.14)

Contd....

## Socio-Economic Amenities - Rural

### Access to Education Facilities

Particulars	Number of Villages (% of Population)				
	Available	Not Available	If Not Available (Distance of Nearest Facility)		
			A	B	C
Govt. Primary School	7 (75)	4 (25)	3 (11)	0 (0)	0 (0)
Private Primary School	1 (26)	10 (74)	1 (14)	0 (0)	0 (0)
Govt. Middle School	4 (57)	7 (43)	6 (29)	0 (0)	0 (0)
Private Middle School	2 (45)	9 (55)	1 (14)	0 (0)	0 (0)
Govt. Secondary School	2 (45)	9 (55)	7 (38)	0 (0)	0 (0)
Private Secondary School	2 (45)	9 (55)	2 (17)	0 (0)	0 (0)
Govt. Senior Secondary School	0 (0)	11 (100)	7 (38)	0 (0)	0 (0)
Private Senior Secondary School	2 (45)	9 (55)	2 (17)	0 (0)	0 (0)
Govt. Arts and Science Degree College	0 (0)	11 (100)	0 (0)	0 (0)	0 (0)
Private Arts and Science Degree College	0 (0)	11 (100)	1 (14)	10 (86)	0 (0)
Govt. Engineering College	0 (0)	11 (100)	0 (0)	0 (0)	0 (0)
Private Engineering College	1 (8)	10 (92)	1 (14)	9 (79)	0 (0)
Govt. Medicine College	0 (0)	11 (100)	0 (0)	0 (0)	0 (0)
Private Medicine College	0 (0)	11 (100)	1 (14)	10 (86)	0 (0)
Govt. Management Institute	0 (0)	11 (100)	0 (0)	0 (0)	0 (0)
Private Management Institute	0 (0)	11 (100)	1 (14)	10 (86)	0 (0)
Govt. Polytechnic	1 (4)	10 (96)	1 (14)	9 (83)	0 (0)
Private Polytechnic	0 (0)	11 (100)	0 (0)	0 (0)	0 (0)
Govt. Vocational Training School/ITI	0 (0)	11 (100)	1 (14)	10 (86)	0 (0)
Private Vocational Training School/ITI	0 (0)	11 (100)	0 (0)	0 (0)	0 (0)
Govt. Non Formal Training Centre	0 (0)	11 (100)	1 (14)	10 (86)	0 (0)
Private Non Formal Training Centre	0 (0)	11 (100)	0 (0)	0 (0)	0 (0)
Govt. School For Disabled	0 (0)	11 (100)	1 (14)	10 (86)	0 (0)
Private School For Disabled	0 (0)	11 (100)	0 (0)	0 (0)	0 (0)
Government Others	0 (0)	11 (100)	0 (0)	0 (0)	0 (0)
Private Others	0 (0)	11 (100)	1 (14)	10 (86)	0 (0)

Note : Distance A : Less than 5 km; B : Between 5-10 km; C : 10+ km.; Source : Data Analysis is based on 2011 Census.

## DISCLAIMER

The Terms of Use and Disclaimer of Datanet India Private Limited (hereinafter referred to as "Datanet") for use of this analysis report of **Dharampur Assembly Constituency (Dharampur Vidhan Sabha)** :-

1. **Assembly Factbook™** is a Registered Trade Mark owned by Datanet.
2. All the maps are sketched and graphical representation only and have not been drawn to the scale and also not to represent the actual geographical area or boundary of the unit.
3. The data for the aforesaid analysis is based on authentic sources and has been culled from the various publications of Census, CSO and NSSO for district and block level data, various central and state government departments, Central & State Elections Commissions and the concerned Returning Officers' releases, Electoral Rolls, Election results and allied publications, internal assessment, surveys, estimates and analysis. Therefore, certain adjustment of data at micro level may have been done to arrive closer to the macro data.
4. Data have been provided on an "As Is" and "As AVAILABLE" basis
5. The colours shown in the maps or diagram and charts of a particular party, alliance or AC are indicative and do not represent them.
6. This publication which includes maps, sheets, graphs and data would be the property under copyright of Datanet only. The user may use these for its internal study, analysis and research purposes. It's public display, re-selling or any commercial uses by the user are not allowed.
7. Datanet has taken due care and caution in compilation and processing of data and allied information, but does not guarantee the accuracy, adequacy or completeness of any information/analysis and will be not responsible for any errors or omissions or for the results obtained from the use of such information/analysis.
8. All the contents for the publication have been culled from various authentic sources and Datanet reasonably believes such sources to be reliable, but does not make any representations, express or implied as to the accuracy or fitness of use of such information. The information or contents of the information/analysis do not constitute advice and should not be relied upon in making (or refraining from making) any decision. Any reliance placed upon the information provided by Datanet is the sole responsibility and strictly at the user's risk.
9. In no event will Datanet be liable for any damages (including, without limitation, damages for loss of business projects, or loss of profits) arising in contract, tort or otherwise from the use of or inability to use any of its contents, or from any action taken (or refrained from being taken) as a result of using the analysis or any of its contents. Datanet its directors, owners, editors, officials, employees, distributor and agents or any associate will not be liable for any errors in the information contained or any consequences arising from the use of the contents of the provided information/analysis.
10. If any provision of these terms and conditions is held invalid or illegal or unenforceable for any reason by any court of competent jurisdiction, such provision shall be severed and the remainder of provisions of the terms and conditions shall continue in full force and effect as if the Term of Use had been executed with the invalid, illegal or unenforceable provision eliminated.
11. If there are any discrepancies in the information provided, please bring it to attention of Datanet for suitable rectification measures.



**Buy Online This Complete Book At  
Datanet India eBooks Store**

**[www.indiastatpublications.com](http://www.indiastatpublications.com)**

**or go directly at**

**[http://www.indiastatpublications.com/  
Assembly\\_factbook/Uttarakhand/Hardwar/ Dharampur](http://www.indiastatpublications.com/Assembly_factbook/Uttarakhand/Hardwar/Dharampur)**

 **indiastat**elections

ISBN : 978-93-5822-637-9



9 789358 226379