



Uttarakhand

Assembly Factbook™

Doiwala Assembly Constituency

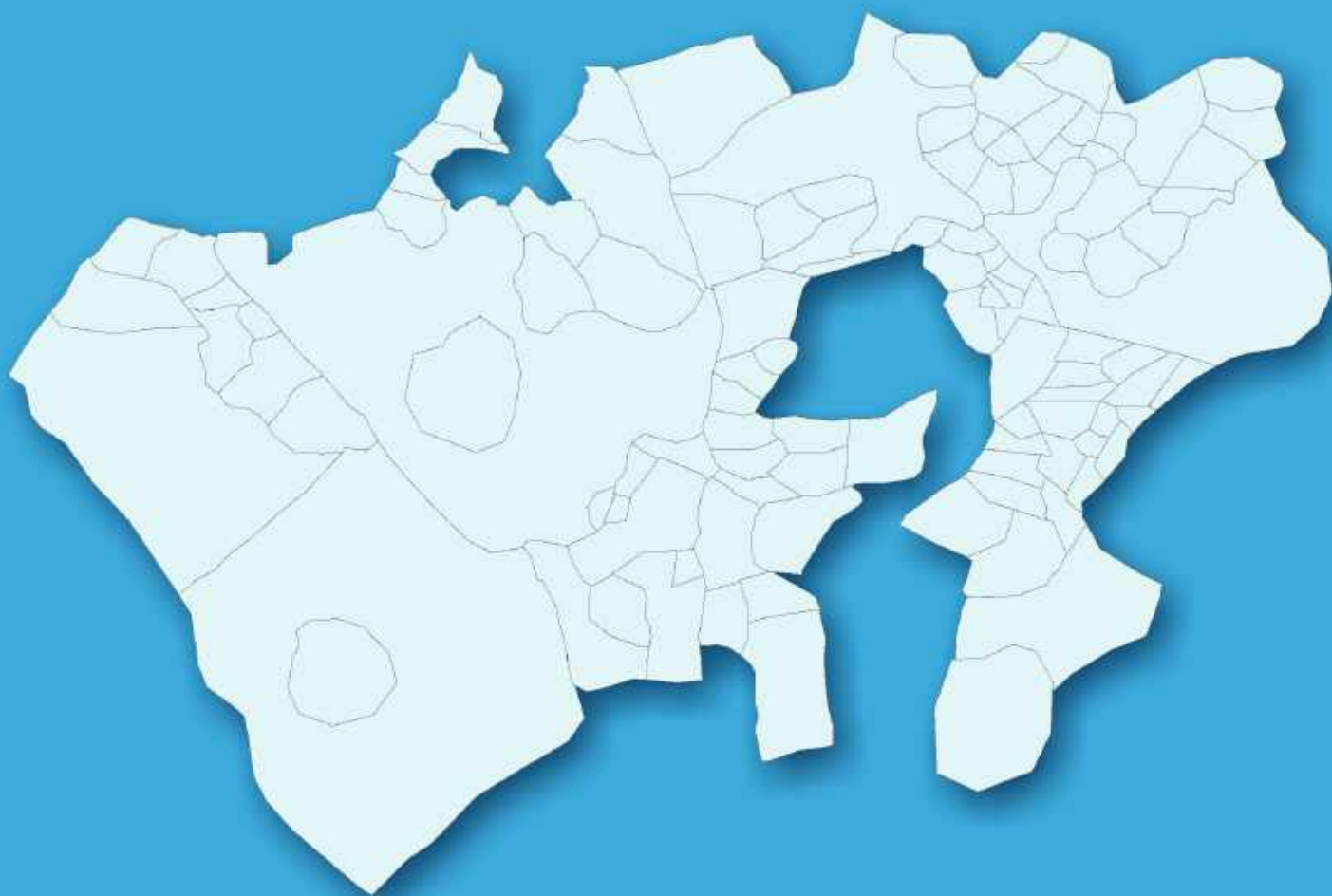


Key Electoral Data of Doiwala
Assembly Constituency (Vidhan Sabha)

Uttarakhand

Assembly Factbook™

Doiwala Assembly Constituency



Doiwala Vidhan Sabha

Editor & Director

Dr. R.K. Thukral

Research Editor

Dr. Shafeeq Rahman

**Compiled, Researched and Published by
Datanet India Pvt. Ltd.**

D-100, 1st Floor,

Okhla Industrial Area, Phase-I,

New Delhi- 110020.

Ph.: 91-11- 43580781-84

Email : support@indiastatpublications.com

Website : www.indiastatelections.com

Online Book Store :

www.indiastatpublications.com

Report No. : AFB/UK-023-0125

ISBN : 978-93-5822-587-7

First Edition : January, 2018

Eighth Updated Edition : January, 2025

Price : Rs.11500/-

US\$ 310

© Datanet India Pvt. Ltd.

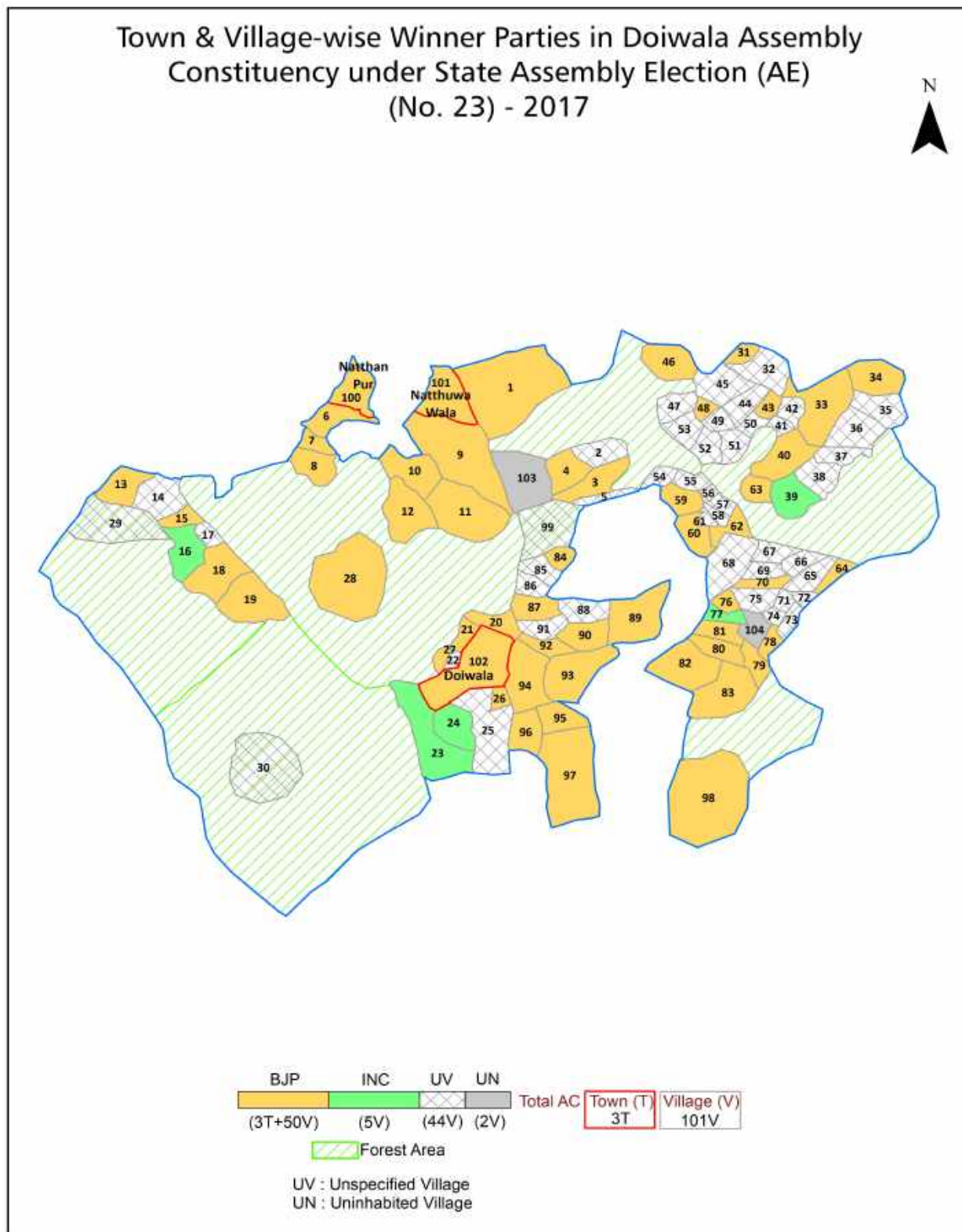
All rights reserved. No part of this book may be reproduced, stored in a retrieval system or transmitted in any form or by any means, mechanical photocopying, photographing, scanning, recording or otherwise without the prior written permission of the publisher. Please refer to Disclaimer at page no. 172 for the use of this publication.

Printed in India

Contents

No.	Particulars	Page No.
	Introduction	
1	Assembly Constituency - (Vidhan Sabha) at a Glance Features of Assembly as per Delimitation Commission of India (2008)	1-2
	Location and Political Maps	
2	Location Map Boundaries of Assembly Constituency - (Vidhan Sabha) in District Boundaries of Assembly Constituency under Parliamentary Constituency - (Lok Sabha) Town & Village-wise Winner Parties- 2024, 2022, 2019, 2017, 2014, 2012 and 2009	3-11
	Administrative Setup (2011)	
3	District Sub-district Towns Villages Inhabited Villages Uninhabited Villages Village Panchayat Intermediate Panchayat	12-18
	Demographics (2011)	
4	Population Households Rural/Urban Population Towns and Villages by Population Size Sex Ratio (Total & 0-6 Years) Religious Population Social Population Literacy Rate	19-20
	Electoral Features	
5	Important Dates of Last Elections Held Electors by Gender Service Electors Voters Voters Turnout Polling Stations & Average Number of Electors per Polling Station Electors by Age Group Present Elected Representatives	21-26
	Historical Summary Election Results	
6	Vote Share of Major Parties Winning Margin (Number & Percentage) Polarity of Parties Summary Result of Assembly Segment of Parliamentary Election 2024, 2014, 2009, 2004 and 1999 Summary Result of Assembly Elections 2022, 2017, 2012, 2007 and 2002	27-39
	Polling Station Level Election Results	
7	Name and Number of Polling Station 2024, 2022, 2019, 2017, 2014, 2012 and 2009 Polling Station-wise Electors, Voters & Voters Turnout 2024, 2022, 2019, 2017, 2014, 2012 and 2009 Polling Station wise Elections Results 2024, 2022, 2019, 2017, 2014, 2012 and 2009	40-148
8	Panchayat and Local Bodies Election Results Panchayat Result 2014 Urban Local Bodies Result 2013	149-152
9	Share of Assembly Constituency Share of Assembly Constituency - (Vidhan Sabha) in State, District and Parliamentary Constituency - (Lok Sabha)	153
10	Socio-Economic Amenities (2011) Access to Administrative Units Agricultural, Manufacturing and Industrial Commodities Demographic Indicators Education Health & Manpower Drinking Water Supply Sanitation Entertainment and Recreations Infrastructure Power Food Allocation Distribution and Marketing of Agriculture Commodities Infrastructure Transport and Road Infrastructure Communication Banking and Financial Services Land Use Irrigation Source	154-169
11	Abbreviation & Sources	170-171
12	Disclaimer	172

Location & Political Map



Administrative Setup

List of Village Panchayat & Intermediate Panchayat (Block) Name - 2011

Village Name	Village Panchayat Name	Intermediate Panchayat Name
Ashkrodi Range	-	Forest CD Block Dehradun
Athhoorwala	Athhoorwala	Doiwala
Baderana Majhala	Baderana	Raipur
Baderha Kalan	Baderhra Kalan	Raipur
Baderna Khurd	Baderna Khurd	Raipur
Badogal	Khdosi	Doiwala
Badowala	Badowala	Doiwala
Badripur	Badripur	Raipur
Bagi	Bhagi	Doiwala
Bairagada	Sarangdharwala	Doiwala
Baksar Wala	Badowala	Doiwala
Balawala	Balawala	Doiwala
Bangai	Bangai	Doiwala
Barasi Grant	Barasi Graunt	Raipur
Barkot Mafi	Barkot Mafi	Doiwala
Barkot Range	-	Forest CD Block Dehradun
Baruwala Grant	Baruwala	Doiwala
Bhaglana	Badowala	Doiwala
Bhaniya Wala	Bhaniya Wala	Doiwala
Bhogpur	Bhhogpur	Doiwala
Bhopalpani Grant	Bhopalpani Grant	Raipur
Bishan Garh	Sarangdharwala	Doiwala
Chauki	Kotimay Chak	Raipur
Daiswala	Doiwala	Doiwala
Dharkot	Dharkot	Raipur
Doiwala	Doiwala	Doiwala
Dudhali	Dudhali	Doiwala
Fagsi	Khodli	Doiwala
Falsuwa	Falsuwa	Doiwala


Contd....

Demographics

Number of Villages by Population Size - 2011

Less than 100	100-200	200-500	500-1000	1000-2000	2000-5000	5000-10000	10000 and Above	Total Village
19	14	23	13	15	9	4	2	99

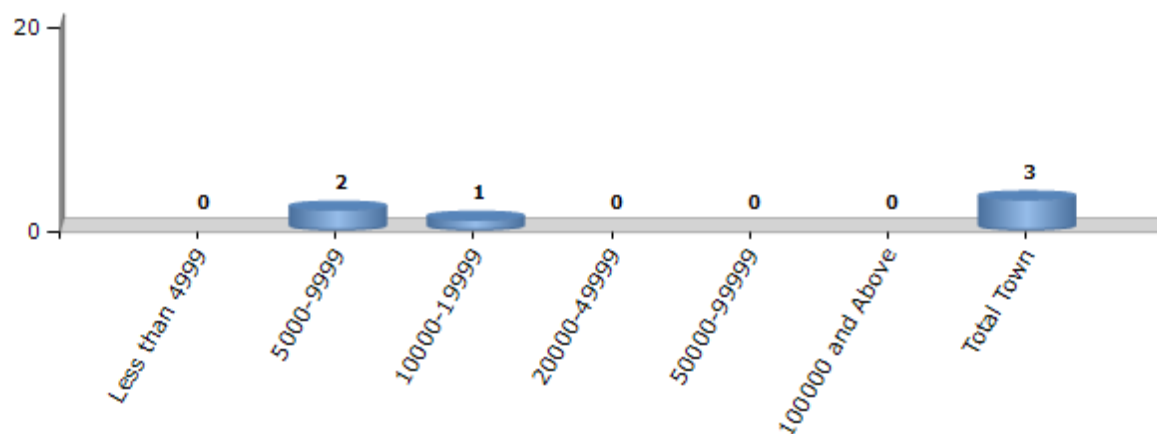
Number of Villages by Population Size - 2011



Number of Towns by Population Size - 2011

Less than 4999	5000-9999	10000-19999	20000-49999	50000-99999	100000 and Above	Total Town
0	2	1	0	0	0	3

Number of Towns by Population Size - 2011

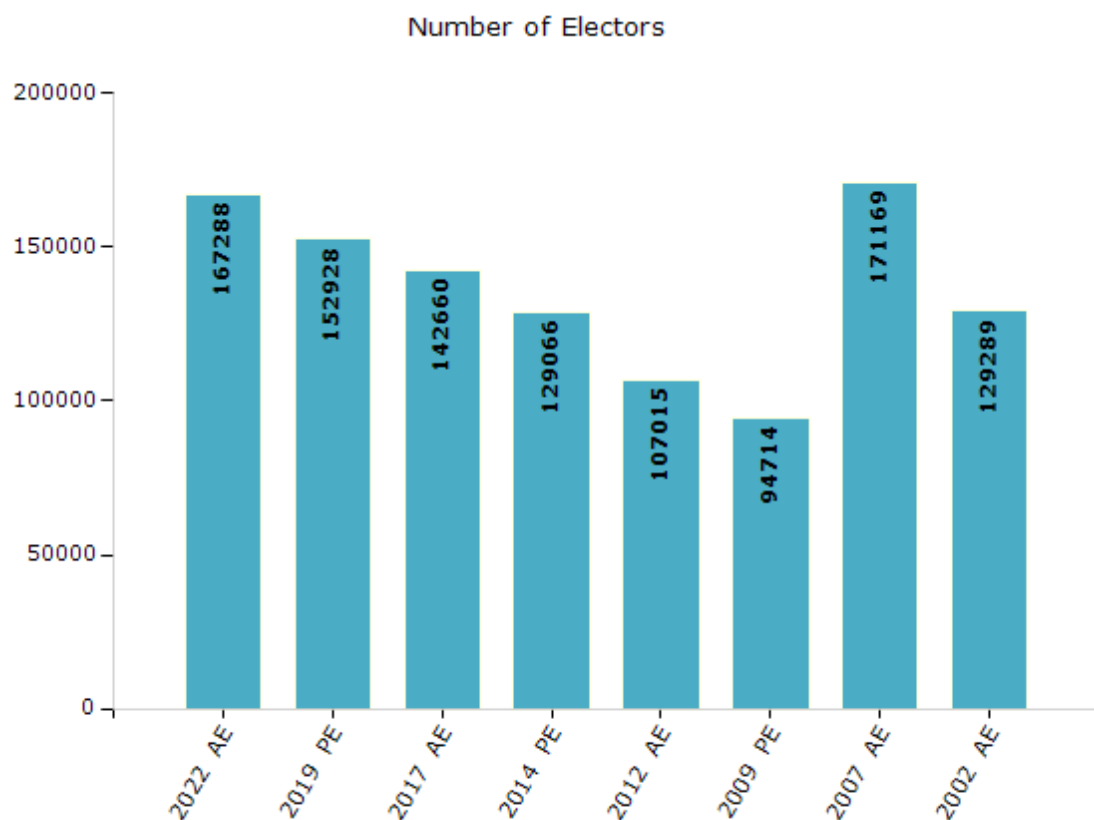


Electoral Features

Electors by Male & Female

Year	Male	Female	Others	Total
2022 AE	86221	81061	6	167288
2019 PE	79332	73592	4	152928
2017 AE	74089	68567	4	142660
2014 PE	67441	61608	17	129066
2012 AE	56310	50705	0	107015

Year	Male	Female	Others	Total
2009 PE	49648	45066	-	94714
2007 AE	90060	81109	-	171169
2004 PE	-	-	-	-
2002 AE	71436	57853	-	129289

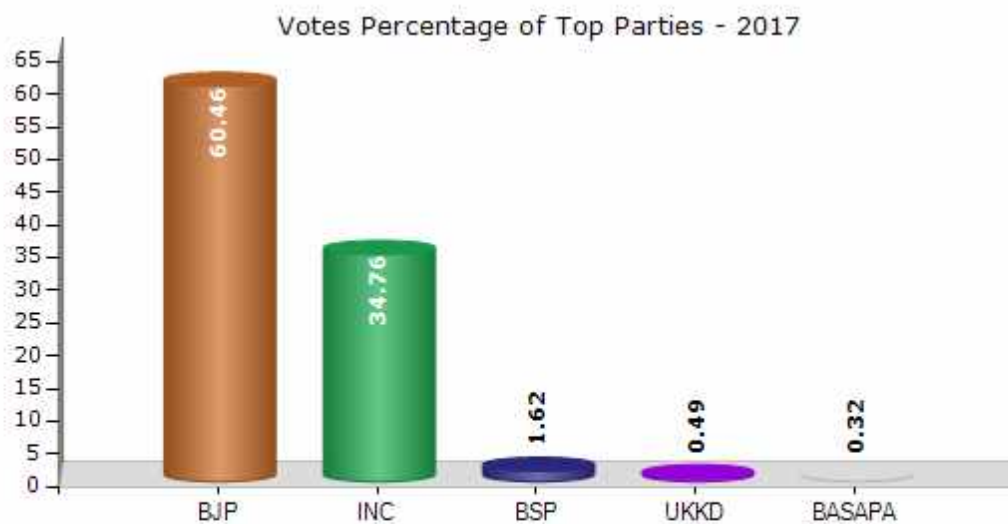


Note : AE : Assembly Election, PE : Assembly Segment of Parliamentary Election

Historical Summary Election Results

Summary Result of Assembly Election - 2017

Candidate Name	Party	Votes	Votes %
Trivendra Singh Rawat	BJP	58502	60.46
Hira Singh Bisht	INC	33633	34.76
A.Hameed	BSP	1569	1.62
Subhash Chandra Purohit	UKKD	475	0.49
Gajendra Singh	BASAPA	313	0.32
Arun	IND	304	0.31
Usha Rani	IND	274	0.28
Prakash Chandra Tiwari	IND	222	0.23
Balwendra Singh Negi	UKDD	213	0.22
Surendra Dutt Petwal	HAMJANPA	142	0.15
Shikha Negi	RAAP	128	0.13
	NOTA	994	1.03



Polling Station Level Election Results

Number and Name of Polling Stations (PS) (2022)

Number of Polling Stations	Name of Polling Stations	Number of Polling Stations	Name of Polling Stations
1	Sauda Saroli	22	Nathanpur R.No. 4
2	Sauda Saroli	23	Nathanpur R.No. 2
3	Badasi Grant	24	Nathanpur R.No. 3
4	Kaleemati	25	Nathanpur R.No. 1
5	Badripur R.No. 1	26	Nathanpur R.No. 2
6	Badripur R.No. 2	27	Nathuwala Left Part R.No. 1
7	Badripur R.No. 3	28	Nathuwala Left Part R.No. 3
8	Badripur R.No. 1	29	Nathuwala Left Part R.No. 2
9	Badripur R.No. 3	30	Nathuwala Right Part R No 3
10	Badripur R.No. 2	31	Nathuwala R.No. 2
11	Nathanpur R No 1	32	Nathuwala Dehradun World School R.No. 1
12	Nathanpur R No 2	33	Nathuwala Dehradun World School R.No. 2
13	Nathanpur R.No. 1	34	Nathuwala R.No. 1
14	Natthanapur R.No. 1	35	Nathuwala R.No. 1
15	Natthanapur R.No. 2	36	Gujrowali R No 1
16	Natthanapur R.No. 1	37	Gujrowali R No 2
17	Natthanapur R.No. 2	38	Balawala R.No. 1
18	Nathanpur R.No. 1	39	Balawala R.No. 2
19	Nathanpur R.No. 3	40	Balawala Inter College Right Part R.No. 1
20	Nathanpur R.No. 2	41	Balawala Govt. Pr. School
21	Nathanpur R.No. 3	42	Balawala Inter College Right Part R.No. 2

Contd....

Polling Station Level Election Results

Polling Station-wise Votes Secured by Overall Top Five Parties in Doiwala Assembly in Assembly Election (AE) under Hardwar Parliamentary Constituency in Uttarakhand (2022)

No. of Polling Station	Winner - Brij Bhushan Gairola (BJP)	Runner-up - Gaurav (Ginni) (INC)	3rd - Jitendra Singh Negi (IND)	4th - Raju Maurya 'Ketan' (AAP)	5th - Shiv Prasad Semwal (UKKD)	NOTA	Other	Total Votes Secured
36	615	84	13	18	35	11	11	787
37	416	174	23	26	10	5	12	666
38	239	113	72	10	0	3	3	440
39	415	88	78	14	18	6	6	625
40	208	82	18	4	5	3	6	326
41	323	210	59	28	11	6	16	653
42	437	109	129	21	25	2	10	733
43	344	93	84	21	7	7	1	557
44	311	93	28	19	16	3	3	473
45	327	109	56	16	16	10	12	546
46	366	107	80	12	12	8	6	591
47	423	161	270	22	10	4	12	902
48	178	50	118	9	7	9	3	374
49	339	80	163	17	12	3	7	621
50	329	83	135	12	14	11	6	590
51	339	127	100	10	6	4	2	588
52	349	190	87	20	16	7	11	680
53	311	116	33	16	2	2	7	487
54	347	75	16	21	14	8	4	485
55	372	152	37	22	8	4	10	605
56	284	116	46	33	22	5	7	513
57	308	142	57	24	4	8	26	569
58	324	211	32	52	15	6	16	656
59	145	60	20	17	10	7	2	261
60	278	135	40	24	7	4	8	496
61	304	162	27	14	1	1	6	515
62	383	104	20	7	1	3	10	528
63	378	235	5	40	13	8	21	700
64	380	355	9	17	6	2	8	777
65	241	119	6	17	0	6	6	395
66	345	117	15	8	1	3	4	493
67	352	256	9	15	4	3	10	649
68	335	132	0	11	0	7	9	494
69	359	121	124	12	8	1	10	635
70	536	137	49	20	9	13	5	769

Contd....

Polling Station Level Election Results

Winner, Runner-up and 3rd Party Position & Winning Margin According to Polling Stations in Doiwala Assembly in Assembly Election (AE) under Hardwar Parliamentary Constituency in Uttarakhand (2022)

Polling Station Number	Winner Party	Winner Votes (%)	Runner-up Party	Runner-up Votes (%)	Winning Margin Votes (%)	Third Party	Third Party Votes (%)	Other Votes (%)
71	BJP	409 (61.5)	INC	112 (16.84)	297 (44.66)	IND (JSN)	92 (13.83)	52 (7.82)
72	BJP	302 (58.53)	INC	125 (24.22)	177 (34.31)	IND (JSN)	66 (12.79)	23 (4.46)
73	BJP	464 (64.44)	INC	135 (18.75)	329 (45.69)	IND (JSN)	65 (9.03)	56 (7.78)
74	BJP	228 (49.57)	INC	151 (32.83)	77 (16.74)	IND (JSN)	41 (8.91)	40 (8.7)
75	BJP	491 (69.74)	INC	108 (15.34)	383 (54.4)	IND (JSN)	41 (5.82)	64 (9.09)
76	BJP	442 (73.42)	INC	122 (20.27)	320 (53.15)	IND (JSN)	18 (2.99)	20 (3.32)
77	BJP	507 (71.91)	INC	128 (18.16)	379 (53.75)	UKKD	34 (4.82)	36 (5.11)
78	BJP	296 (68.05)	INC	123 (28.28)	173 (39.77)	AAP	4 (0.92)	12 (2.76)
79	BJP	585 (78.31)	INC	99 (13.25)	486 (65.06)	AAP	23 (3.08)	40 (5.35)
80	BJP	455 (72.68)	INC	125 (19.97)	330 (52.71)	UKKD	18 (2.88)	28 (4.47)
81	INC	525 (63.1)	BJP	240 (28.85)	285 (34.25)	AAP	34 (4.09)	33 (3.97)
82	BJP	400 (58.48)	INC	227 (33.19)	173 (25.29)	AAP	18 (2.63)	39 (5.7)
83	BJP	498 (78.55)	INC	80 (12.62)	418 (65.93)	AAP	19 (3)	37 (5.84)
84	BJP	365 (48.99)	INC	294 (39.46)	71 (9.53)	AAP	43 (5.77)	43 (5.77)
85	BJP	630 (75.72)	INC	142 (17.07)	488 (58.65)	IND (JSN)	29 (3.49)	31 (3.73)
86	BJP	507 (69.45)	INC	190 (26.03)	317 (43.42)	AAP	9 (1.23)	24 (3.29)
87	BJP	395 (48.77)	INC	293 (36.17)	102 (12.6)	IND (JSN)	63 (7.78)	59 (7.28)
88	BJP	403 (67.28)	INC	109 (18.2)	294 (49.08)	IND (JSN)	45 (7.51)	42 (7.01)
89	BJP	159 (61.63)	INC	73 (28.29)	86 (33.34)	IND (JSN)	13 (5.04)	13 (5.04)
90	BJP	63 (75)	IND (JSN)	15 (17.86)	48 (57.14)	INC	1 (1.19)	5 (5.95)
91	BJP	158 (77.83)	INC	34 (16.75)	124 (61.08)	IND (JSN)	6 (2.96)	5 (2.46)
92	BJP	43 (66.15)	INC	15 (23.08)	28 (43.07)	UKKD	3 (4.62)	4 (6.15)
93	INC	45 (44.55)	BJP	42 (41.58)	3 (2.97)	AAP	7 (6.93)	7 (6.93)
94	BJP	133 (61.57)	INC	38 (17.59)	95 (43.98)	UKKD	22 (10.19)	23 (10.65)
95	BJP	102 (66.23)	INC	32 (20.78)	70 (45.45)	IND (JSN)	5 (3.25)	15 (9.74)
96	BJP	378 (58.7)	INC	135 (20.96)	243 (37.74)	UKKD	71 (11.02)	60 (9.32)
97	BJP	346 (59.55)	INC	176 (30.29)	170 (29.26)	IND (JSN)	19 (3.27)	40 (6.88)
98	BJP	192 (60.19)	INC	87 (27.27)	105 (32.92)	UKKD	15 (4.7)	25 (7.84)
99	BJP	616 (83.7)	INC	90 (12.23)	526 (71.47)	AAP	10 (1.36)	20 (2.72)
100	BJP	433 (75.96)	INC	108 (18.95)	325 (57.01)	IND (JSN)	13 (2.28)	16 (2.81)
101	BJP	519 (67.84)	INC	205 (26.8)	314 (41.04)	AAP	14 (1.83)	27 (3.53)
102	INC	443 (52.93)	BJP	353 (42.17)	90 (10.76)	AAP	10 (1.19)	31 (3.7)
103	BJP	450 (78.13)	INC	67 (11.63)	383 (66.5)	IND (JSN)	29 (5.03)	30 (5.21)
104	BJP	490 (71.43)	INC	156 (22.74)	334 (48.69)	UKKD	9 (1.31)	31 (4.52)
105	BJP	354 (64.6)	INC	149 (27.19)	205 (37.41)	IND (JSN)	16 (2.92)	29 (5.29)

Contd....

Socio-Economic Amenities - Rural

Access to Education Facilities

Particulars	Number of Villages (% of Population)				
	Available	Not Available	If Not Available (Distance of Nearest Facility)		
			A	B	C
Govt. Primary School	57 (87)	42 (13)	33 (10)	4 (1)	2 (0)
Private Primary School	14 (40)	85 (60)	0 (0)	0 (0)	0 (0)
Govt. Middle School	34 (70)	65 (30)	45 (20)	13 (4)	4 (1)
Private Middle School	14 (32)	85 (68)	0 (0)	0 (0)	0 (0)
Govt. Secondary School	19 (58)	80 (42)	49 (22)	16 (5)	5 (1)
Private Secondary School	10 (35)	89 (65)	6 (8)	0 (0)	0 (0)
Govt. Senior Secondary School	12 (41)	87 (59)	47 (29)	24 (10)	10 (1)
Private Senior Secondary School	5 (20)	94 (80)	3 (7)	0 (0)	0 (0)
Govt. Arts and Science Degree College	0 (0)	99 (100)	10 (22)	11 (16)	43 (33)
Private Arts and Science Degree College	0 (0)	99 (100)	0 (0)	8 (11)	27 (17)
Govt. Engineering College	0 (0)	99 (100)	0 (0)	0 (0)	0 (0)
Private Engineering College	0 (0)	99 (100)	0 (0)	9 (12)	90 (88)
Govt. Medicine College	0 (0)	99 (100)	0 (0)	0 (0)	0 (0)
Private Medicine College	0 (0)	99 (100)	13 (24)	31 (34)	55 (42)
Govt. Management Institute	0 (0)	99 (100)	0 (0)	0 (0)	0 (0)
Private Management Institute	0 (0)	99 (100)	0 (0)	10 (15)	89 (85)
Govt. Polytechnic	0 (0)	99 (100)	3 (5)	13 (21)	83 (74)
Private Polytechnic	0 (0)	99 (100)	0 (0)	0 (0)	0 (0)
Govt. Vocational Training School/ITI	0 (0)	99 (100)	6 (12)	20 (34)	73 (54)
Private Vocational Training School/ITI	0 (0)	99 (100)	0 (0)	0 (0)	0 (0)
Govt. Non Formal Training Centre	0 (0)	99 (100)	0 (0)	9 (12)	90 (88)
Private Non Formal Training Centre	0 (0)	99 (100)	0 (0)	0 (0)	0 (0)
Govt. School For Disabled	0 (0)	99 (100)	0 (0)	9 (12)	90 (88)
Private School For Disabled	0 (0)	99 (100)	0 (0)	0 (0)	0 (0)
Government Others	0 (0)	99 (100)	10 (22)	11 (16)	43 (33)
Private Others	0 (0)	99 (100)	0 (0)	8 (11)	27 (17)

Note : Distance A : Less than 5 km; B : Between 5-10 km; C : 10+ km.; Source : Data Analysis is based on 2011 Census.

DISCLAIMER

The Terms of Use and Disclaimer of Datanet India Private Limited (hereinafter referred to as "Datanet") for use of this analysis report of **Doiwala Assembly Constituency (Doiwala Vidhan Sabha)** :-

1. **Assembly Factbook™** is a Registered Trade Mark owned by Datanet.
2. All the maps are sketched and graphical representation only and have not been drawn to the scale and also not to represent the actual geographical area or boundary of the unit.
3. The data for the aforesaid analysis is based on authentic sources and has been culled from the various publications of Census, CSO and NSSO for district and block level data, various central and state government departments, Central & State Elections Commissions and the concerned Returning Officers' releases, Electoral Rolls, Election results and allied publications, internal assessment, surveys, estimates and analysis. Therefore, certain adjustment of data at micro level may have been done to arrive closer to the macro data.
4. Data have been provided on an "As Is" and "As AVAILABLE" basis
5. The colours shown in the maps or diagram and charts of a particular party, alliance or AC are indicative and do not represent them.
6. This publication which includes maps, sheets, graphs and data would be the property under copyright of Datanet only. The user may use these for its internal study, analysis and research purposes. It's public display, re-selling or any commercial uses by the user are not allowed.
7. Datanet has taken due care and caution in compilation and processing of data and allied information, but does not guarantee the accuracy, adequacy or completeness of any information/analysis and will be not responsible for any errors or omissions or for the results obtained from the use of such information/analysis.
8. All the contents for the publication have been culled from various authentic sources and Datanet reasonably believes such sources to be reliable, but does not make any representations, express or implied as to the accuracy or fitness of use of such information. The information or contents of the information/analysis do not constitute advice and should not be relied upon in making (or refraining from making) any decision. Any reliance placed upon the information provided by Datanet is the sole responsibility and strictly at the user's risk.
9. In no event will Datanet be liable for any damages (including, without limitation, damages for loss of business projects, or loss of profits) arising in contract, tort or otherwise from the use of or inability to use any of its contents, or from any action taken (or refrained from being taken) as a result of using the analysis or any of its contents. Datanet its directors, owners, editors, officials, employees, distributor and agents or any associate will not be liable for any errors in the information contained or any consequences arising from the use of the contents of the provided information/analysis.
10. If any provision of these terms and conditions is held invalid or illegal or unenforceable for any reason by any court of competent jurisdiction, such provision shall be severed and the remainder of provisions of the terms and conditions shall continue in full force and effect as if the Term of Use had been executed with the invalid, illegal or unenforceable provision eliminated.
11. If there are any discrepancies in the information provided, please bring it to attention of Datanet for suitable rectification measures.

**Buy Online This Complete Book At
Datanet India eBooks Store**

www.indiastatpublications.com

or go directly at

**[http://www.indiastatpublications.com/
Assembly_factbook/Uttarakhand/Hardwar/ Doiwala](http://www.indiastatpublications.com/Assembly_factbook/Uttarakhand/Hardwar/Doiwala)**

  **indiastat**elections

ISBN : 978-93-5822-587-7



9 789358 225877