



Uttarakhand

Assembly Factbook™

Hardwar Assembly Constituency



Key Electoral Data of Hardwar
Assembly Constituency (Vidhan Sabha)

Uttarakhand

Assembly Factbook™

Hardwar Assembly Constituency



Hardwar Vidhan Sabha

Editor & Director

Dr. R.K. Thukral

Research Editor

Dr. Shafeeq Rahman

**Compiled, Researched and Published by
Datanet India Pvt. Ltd.**

D-100, 1st Floor,

Okhla Industrial Area, Phase-I,

New Delhi- 110020.

Ph.: 91-11- 43580781-84

Email : support@indiastatpublications.com

Website : www.indiastatelections.com

Online Book Store :

www.indiastatpublications.com

Report No. : AFB/UK-025-0125

ISBN : 978-93-5822-676-8

First Edition : January, 2018

Eighth Updated Edition : January, 2025

Price : Rs.11500/-

US\$ 310

© Datanet India Pvt. Ltd.

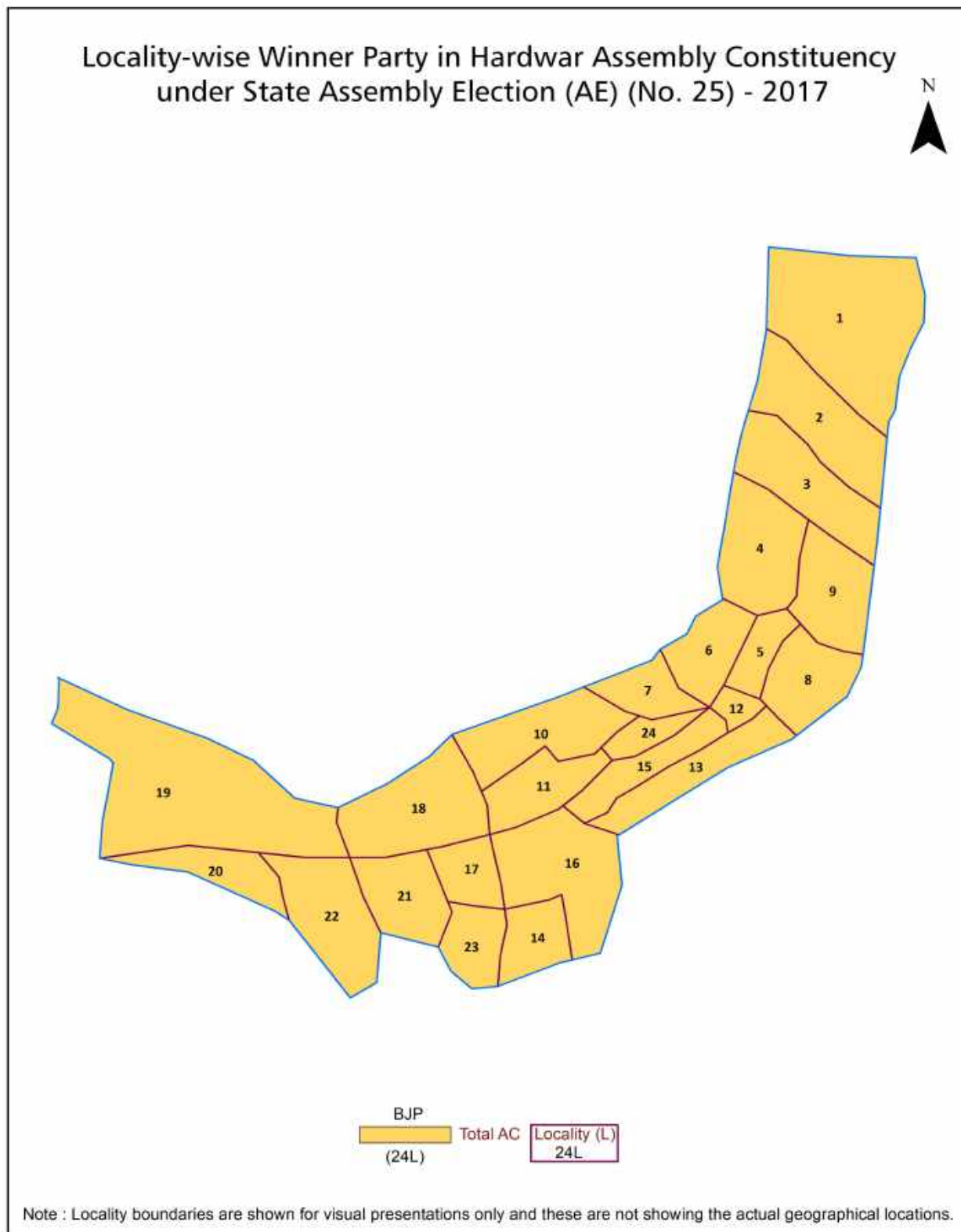
All rights reserved. No part of this book may be reproduced, stored in a retrieval system or transmitted in any form or by any means, mechanical photocopying, photographing, scanning, recording or otherwise without the prior written permission of the publisher. Please refer to Disclaimer at page no. 149 for the use of this publication.

Printed in India

Contents

No.	Particulars	Page No.
	Introduction	
1	Assembly Constituency - (Vidhan Sabha) at a Glance Features of Assembly as per Delimitation Commission of India (2008)	1-2
	Location and Political Maps	
2	Location Map Boundaries of Assembly Constituency - (Vidhan Sabha) in District Boundaries of Assembly Constituency under Parliamentary Constituency - (Lok Sabha) Locality-wise Winner Parties- 2024, 2022, 2019, 2017, 2014, 2012 and 2009	3-11
	Administrative Setup (2011)	
3	District Sub-district Towns Villages Inhabited Villages Uninhabited Villages Village Panchayat Intermediate Panchayat	12
	Demographics (2011)	
4	Population Households Rural/Urban Population Sex Ratio (Total & 0-6 Years) Religious Population Social Population Literacy Rate	13
	Electoral Features	
5	Important Dates of Last Elections Held Electors by Gender Service Electors Voters Voters Turnout Polling Stations & Average Number of Electors per Polling Station Electors by Age Group Present Elected Representatives	14-19
	Historical Summary Election Results	
6	Vote Share of Major Parties Winning Margin (Number & Percentage) Polarity of Parties Summary Result of Assembly Segment of Parliamentary Election 2024, 2019, 2014, 2009, 2004 and 1999 Summary Result of Assembly Elections 2022, 2017, 2012, 2007 and 2002	20-32
	Polling Station Level Election Results	
7	Name and Number of Polling Station 2024, 2022, 2019, 2017, 2014, 2012 and 2009 Polling Station-wise Electors, Voters & Voters Turnout 2024, 2022, 2019, 2017, 2014, 2012 and 2009 Polling Station wise Elections Results 2024, 2022, 2019, 2017, 2014, 2012 and 2009	33-143
8	Panchayat and Local Bodies Election Results Urban Local Bodies Result 2013	144-145
	Share of Assembly Constituency	
9	Share of Assembly Constituency - (Vidhan Sabha) in State, District and Parliamentary Constituency - (Lok Sabha)	146
10	Abbreviation & Sources	147-148
11	Disclaimer	149

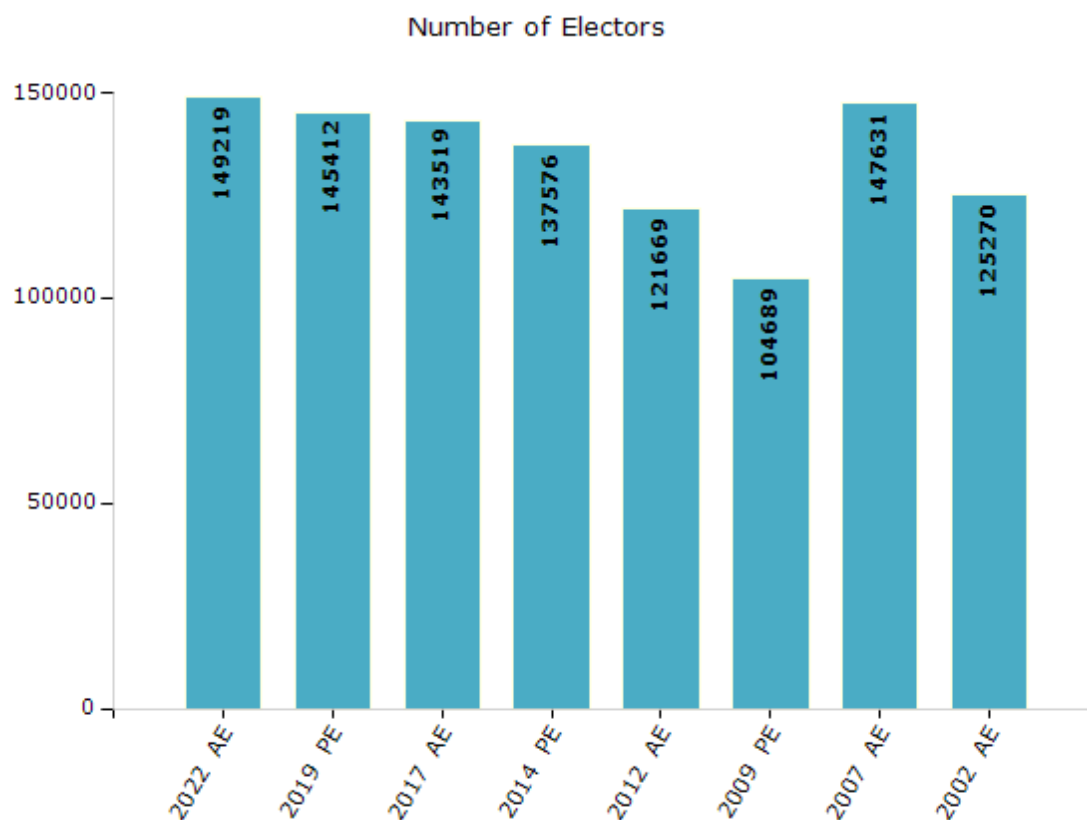
Location & Political Map



Electoral Features

Electors by Male & Female

Year	Male	Female	Others	Total	Year	Male	Female	Others	Total
2022 AE	80996	68209	14	149219	2009 PE	58411	46278	-	104689
2019 PE	79634	65769	9	145412	2007 AE	81935	65696	-	147631
2017 AE	79219	64291	9	143519	2004 PE	-	-	-	-
2014 PE	76464	61112	0	137576	2002 AE	71075	54195	-	125270
2012 AE	67985	53684	0	121669					

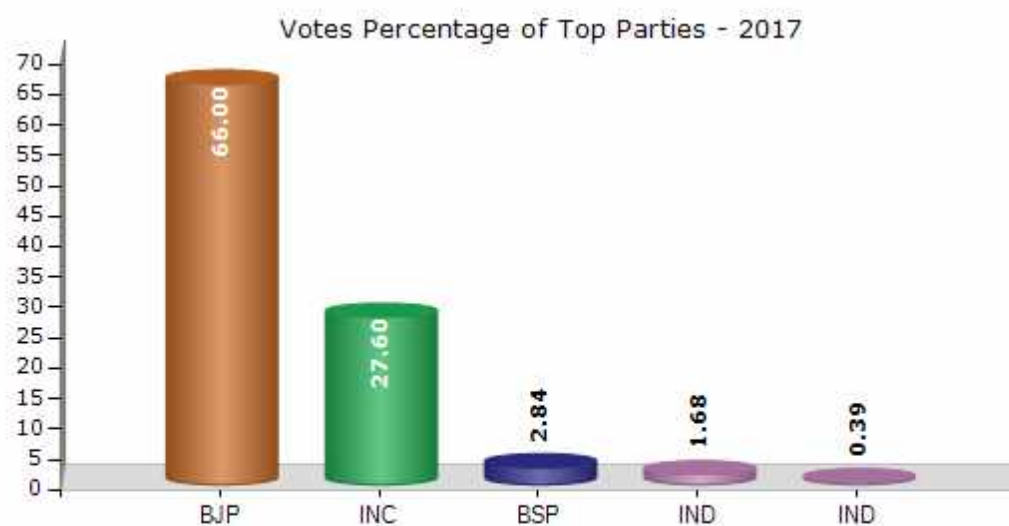


Note : AE : Assembly Election, PE : Assembly Segment of Parliamentary Election

Historical Summary Election Results

Summary Result of Assembly Election - 2017

Candidate Name	Party	Votes	Votes %
Madan Kaushik	BJP	61742	66
Brahmswroop Brahmchari	INC	25815	27.6
Anju Mittal	BSP	2661	2.84
Ravish Bhatija	IND	1571	1.68
Rajkumar Aggrwal	IND	364	0.39
Adesh	UKKD	329	0.35
Vijay Laxmi	IND	232	0.25
Adesh Kumar	AVIRP	125	0.13
Manoj Kumar Sharma	IND	78	0.08
	NOTA	632	0.68



Polling Station Level Election Results

Number and Name of Polling Stations (PS) (2022)

Number of Polling Stations	Name of Polling Stations	Number of Polling Stations	Name of Polling Stations
1	Saptrishi Chungi Haridwar R N 1	22	Nirdhan Niketan Kharkhari R N 2
2	Saptrishi Chungi Haridwar R N 2	23	Nirdhan Niketan Kharkhari R N 3
3	Saptsarovar Haridwar R.No. 3	24	Govt, P S No. 42, Kharkhari R N 1
4	Saptsarovar Haridwar Middle Part 5	25	Govt, P S No. 42, Kharkhari R N 2
5	Saptsarovar Haridwar Middle Part 6	26	Govt, P S No. 43, Kharkhari R N 1
6	Saptsarovar Haridwar Middle Part 4	27	Govt, P S No. 43, Kharkhari R N 2
7	Saptsarovar Haridwar R.No. 6 East Part	28	Rishi Sanskrit Mahavidyalaya Kharkhari R N 2
8	Saptsarovar Haridwar R.No. 7 East Part	29	Rishi Sanskrit Mahavidyalaya Kharkhari R N 3
9	Saptsarovar Haridwar R.No. 8 East Part	30	Rishi Sanskrit Mahavidyalaya Kharkhari R N 1
10	Saptsarovar R.No. 8 West Part	31	Near Kotwali Haridwar North.Bhawan R.No.1
11	Saptsarovar Haridwar R.No. 11 West Part	32	Near Kotwali Haridwar Sarva Siksha Abhiyan
12	Bhupatwala Mukhiya Gali Ke Samne R N 1	33	Kotwali Haridwar North Bhawan R.No.2
13	Bhupatwala Mukhiya Gali Ke Samne R N 2	34	Kotwali Haridwar Middle Bhawan R.No.1
14	Bhupatwala Mukhiya Gali Ke Samne R N 3	35	Near Kotwali Haridwar South.West Bhawan R.No.1
15	Bhupatwala Mukhiya Gali Ke Samne R N 4	36	Near Kotwali Haridwar South.West Bhawan R.No.3
16	Shamshan Road, Kharkhari R.No.1	37	Brahmpuri Haridwar R N 1
17	Shamshan Road, Kharkhari R.No.2	38	Brahmpuri Haridwar R N 2
18	Shamshan Road, Kharkhari R.No.3	39	Brahmpuri Haridwar R N 3
19	Shamshan Road, Kharkhari R.No.4	40	Singh Sabha Gurudware Ke Samne Office Haridwar
20	Vajirabadi Kharkhari	41	Singh Sabha Gurudware Ke Samne Haridwar R N 1
21	Nirdhan Niketan Kharkhari R N 1	42	Singh Sabha Gurudware Ke Samne Haridwar R N 2

Contd....

Polling Station Level Election Results

Polling Station-wise Votes Secured by Overall Top Five Parties in Hardwar Assembly in Assembly Election (AE) under Hardwar Parliamentary Constituency in Uttarakhand (2022)

No. of Polling Station	Winner - Madan Kaushik (BJP)	Runner-up - Satpal Brahamchari (INC)	3rd - Sanjay Saini (AAP)	4th - Charan Singh (BSP)	5th - Sarita Agarwal (SP)	NOTA	Other	Total Votes Secured
36	249	249	15	6	3	1	6	529
37	281	232	8	5	2	5	5	538
38	264	209	11	1	4	1	6	496
39	243	272	10	1	9	4	4	543
40	326	248	9	3	7	5	9	607
41	225	170	17	5	1	1	0	419
42	NV	NV	NV	NV	NV	NV	NV	NV
43	226	226	6	2	0	4	2	466
44	190	124	9	5	1	5	1	335
45	184	146	11	0	1	3	0	345
46	222	380	23	1	9	8	9	652
47	288	336	15	4	1	1	4	649
48	227	240	7	0	0	0	2	476
49	384	335	11	1	1	4	5	741
50	206	189	1	0	1	2	1	400
51	78	65	1	4	1	0	0	149
52	289	256	15	3	1	4	2	570
53	354	310	9	11	0	5	9	698
54	357	285	5	11	2	2	2	664
55	172	254	13	6	1	4	1	451
56	80	46	6	0	1	2	1	136
57	471	308	23	11	2	7	9	831
58	493	218	8	13	1	9	3	745
59	224	280	8	3	0	5	1	521
60	196	112	2	0	0	0	1	311
61	393	314	4	1	1	1	2	716
62	455	272	15	20	1	3	4	770
63	203	143	8	38	3	3	12	410
64	238	195	19	26	0	1	4	483
65	382	221	24	17	1	3	5	653
66	408	204	20	33	1	4	5	675
67	330	192	17	6	1	3	3	552
68	208	118	11	4	2	5	7	355
69	245	178	7	4	1	1	1	437
70	370	225	16	11	0	3	6	631

Contd....

Polling Station Level Election Results

Winner, Runner-up and 3rd Party Position & Winning Margin According to Polling Stations in Hardwar Assembly in Assembly Election (AE) under Hardwar Parliamentary Constituency in Uttarakhand (2022)

Polling Station Number	Winner Party	Winner Votes (%)	Runner-up Party	Runner-up Votes (%)	Winning Margin Votes (%)	Third Party	Third Party Votes (%)	Other Votes (%)
71	BJP	180 (56.78)	INC	120 (37.85)	60 (18.93)	AAP	8 (2.52)	9 (2.84)
72	BJP	213 (66.15)	INC	89 (27.64)	124 (38.51)	AAP	9 (2.8)	11 (3.42)
73	BJP	311 (60.04)	INC	176 (33.98)	135 (26.06)	AAP	15 (2.9)	16 (3.09)
74	BJP	587 (70.47)	INC	226 (27.13)	361 (43.34)	AAP	9 (1.08)	11 (1.32)
75	BJP	258 (64.18)	INC	122 (30.35)	136 (33.83)	AAP	9 (2.24)	13 (3.23)
76	BJP	265 (69.37)	INC	101 (26.44)	164 (42.93)	AAP	8 (2.09)	8 (2.09)
77	BJP	261 (59.45)	INC	161 (36.67)	100 (22.78)	AAP	8 (1.82)	9 (2.05)
78	BJP	255 (49.42)	INC	230 (44.57)	25 (4.85)	AAP	12 (2.33)	19 (3.68)
79	INC	262 (50.87)	BJP	234 (45.44)	28 (5.43)	AAP	10 (1.94)	9 (1.75)
80	BJP	360 (60.71)	INC	222 (37.44)	138 (23.27)	AAP	2 (0.34)	9 (1.52)
81	BJP	443 (69.54)	INC	154 (24.18)	289 (45.36)	AAP	19 (2.98)	21 (3.3)
82	BJP	273 (52.4)	INC	230 (44.15)	43 (8.25)	AAP	10 (1.92)	8 (1.54)
83	BJP	271 (67.25)	INC	114 (28.29)	157 (38.96)	AAP	5 (1.24)	13 (3.23)
84	BJP	333 (50.92)	INC	298 (45.57)	35 (5.35)	AAP	14 (2.14)	9 (1.38)
85	BJP	305 (61.12)	INC	179 (35.87)	126 (25.25)	AAP	9 (1.8)	6 (1.2)
86	BJP	328 (66.94)	INC	144 (29.39)	184 (37.55)	AAP	13 (2.65)	5 (1.02)
87	BJP	456 (63.78)	INC	224 (31.33)	232 (32.45)	AAP	9 (1.26)	26 (3.64)
88	BJP	289 (55.36)	INC	210 (40.23)	79 (15.13)	AAP	10 (1.92)	13 (2.49)
89	BJP	343 (59.45)	INC	226 (39.17)	117 (20.28)	AAP	5 (0.87)	3 (0.52)
90	BJP	302 (62.01)	INC	169 (34.7)	133 (27.31)	AAP	10 (2.05)	6 (1.23)
91	BJP	387 (61.14)	INC	227 (35.86)	160 (25.28)	AAP	10 (1.58)	9 (1.42)
92	BJP	381 (65.35)	INC	186 (31.9)	195 (33.45)	AAP	11 (1.89)	5 (0.86)
93	BJP	486 (73.08)	INC	155 (23.31)	331 (49.77)	AAP	12 (1.8)	12 (1.8)
94	BJP	294 (63.5)	INC	157 (33.91)	137 (29.59)	AAP	5 (1.08)	7 (1.51)
95	BJP	308 (59.81)	INC	181 (35.15)	127 (24.66)	AAP	15 (2.91)	11 (2.14)
96	BJP	308 (65.95)	INC	130 (27.84)	178 (38.11)	AAP	19 (4.07)	10 (2.14)
97	INC	176 (55)	BJP	134 (41.88)	42 (13.12)	AAP	9 (2.81)	1 (0.31)
98	BJP	410 (73.48)	INC	126 (22.58)	284 (50.9)	AAP	14 (2.51)	8 (1.43)
99	BJP	427 (70)	INC	169 (27.7)	258 (42.3)	AAP	8 (1.31)	6 (0.98)
100	BJP	352 (62.75)	INC	173 (30.84)	179 (31.91)	AAP	21 (3.74)	15 (2.67)
101	BJP	297 (68.28)	INC	121 (27.82)	176 (40.46)	AAP	9 (2.07)	8 (1.84)
102	BJP	318 (72.27)	INC	99 (22.5)	219 (49.77)	AAP	15 (3.41)	8 (1.82)
103	BJP	262 (73.18)	INC	78 (21.79)	184 (51.39)	AAP	9 (2.51)	9 (2.51)
104	BJP	326 (67.08)	INC	142 (29.22)	184 (37.86)	AAP	12 (2.47)	6 (1.23)
105	BJP	423 (54.09)	INC	313 (40.03)	110 (14.06)	AAP	20 (2.56)	26 (3.32)

Contd....

DISCLAIMER

The Terms of Use and Disclaimer of Datanet India Private Limited (hereinafter referred to as "Datanet") for use of this analysis report of **Hardwar Assembly Constituency (Hardwar Vidhan Sabha)** :-

1. **Assembly Factbook™** is a Registered Trade Mark owned by Datanet.
2. All the maps are sketched and graphical representation only and have not been drawn to the scale and also not to represent the actual geographical area or boundary of the unit.
3. The data for the aforesaid analysis is based on authentic sources and has been culled from the various publications of Census, CSO and NSSO for district and block level data, various central and state government departments, Central & State Elections Commissions and the concerned Returning Officers' releases, Electoral Rolls, Election results and allied publications, internal assessment, surveys, estimates and analysis. Therefore, certain adjustment of data at micro level may have been done to arrive closer to the macro data.
4. Data have been provided on an "As Is" and "As AVAILABLE" basis
5. The colours shown in the maps or diagram and charts of a particular party, alliance or AC are indicative and do not represent them.
6. This publication which includes maps, sheets, graphs and data would be the property under copyright of Datanet only. The user may use these for its internal study, analysis and research purposes. It's public display, re-selling or any commercial uses by the user are not allowed.
7. Datanet has taken due care and caution in compilation and processing of data and allied information, but does not guarantee the accuracy, adequacy or completeness of any information/analysis and will be not responsible for any errors or omissions or for the results obtained from the use of such information/analysis.
8. All the contents for the publication have been culled from various authentic sources and Datanet reasonably believes such sources to be reliable, but does not make any representations, express or implied as to the accuracy or fitness of use of such information. The information or contents of the information/analysis do not constitute advice and should not be relied upon in making (or refraining from making) any decision. Any reliance placed upon the information provided by Datanet is the sole responsibility and strictly at the user's risk.
9. In no event will Datanet be liable for any damages (including, without limitation, damages for loss of business projects, or loss of profits) arising in contract, tort or otherwise from the use of or inability to use any of its contents, or from any action taken (or refrained from being taken) as a result of using the analysis or any of its contents. Datanet its directors, owners, editors, officials, employees, distributor and agents or any associate will not be liable for any errors in the information contained or any consequences arising from the use of the contents of the provided information/analysis.
10. If any provision of these terms and conditions is held invalid or illegal or unenforceable for any reason by any court of competent jurisdiction, such provision shall be severed and the remainder of provisions of the terms and conditions shall continue in full force and effect as if the Term of Use had been executed with the invalid, illegal or unenforceable provision eliminated.
11. If there are any discrepancies in the information provided, please bring it to attention of Datanet for suitable rectification measures.

**Buy Online This Complete Book At
Datanet India eBooks Store**

www.indiastatpublications.com

or go directly at

**[http://www.indiastatpublications.com/
Assembly_factbook/Uttarakhand/Hardwar/ Hardwar](http://www.indiastatpublications.com/Assembly_factbook/Uttarakhand/Hardwar/Hardwar)**

  **indiastat**elections

ISBN : 978-93-5822-676-8



9 789358 226768