



Uttarakhand

Assembly Factbook™

Hardwar Rural Assembly Constituency



Key Electoral Data of Hardwar Rural
Assembly Constituency (Vidhan Sabha)

Uttarakhand

Assembly Factbook™

Hardwar Rural Assembly Constituency



Hardwar Rural Vidhan Sabha

Editor & Director

Dr. R.K. Thukral

Research Editor

Dr. Shafeeq Rahman

**Compiled, Researched and Published by
Datanet India Pvt. Ltd.**

D-100, 1st Floor,

Okhla Industrial Area, Phase-I,

New Delhi- 110020.

Ph.: 91-11- 43580781-84

Email : support@indiastatpublications.com

Website : www.indiastatelections.com

Online Book Store :

www.indiastatpublications.com

Report No. : AFB/UK-035-0123

ISBN : 978-93-5802-674-0

First Edition : January, 2018

Sixth Updated Edition : January, 2023

Price : Rs.11500/-

US\$ 310

© Datanet India Pvt. Ltd.

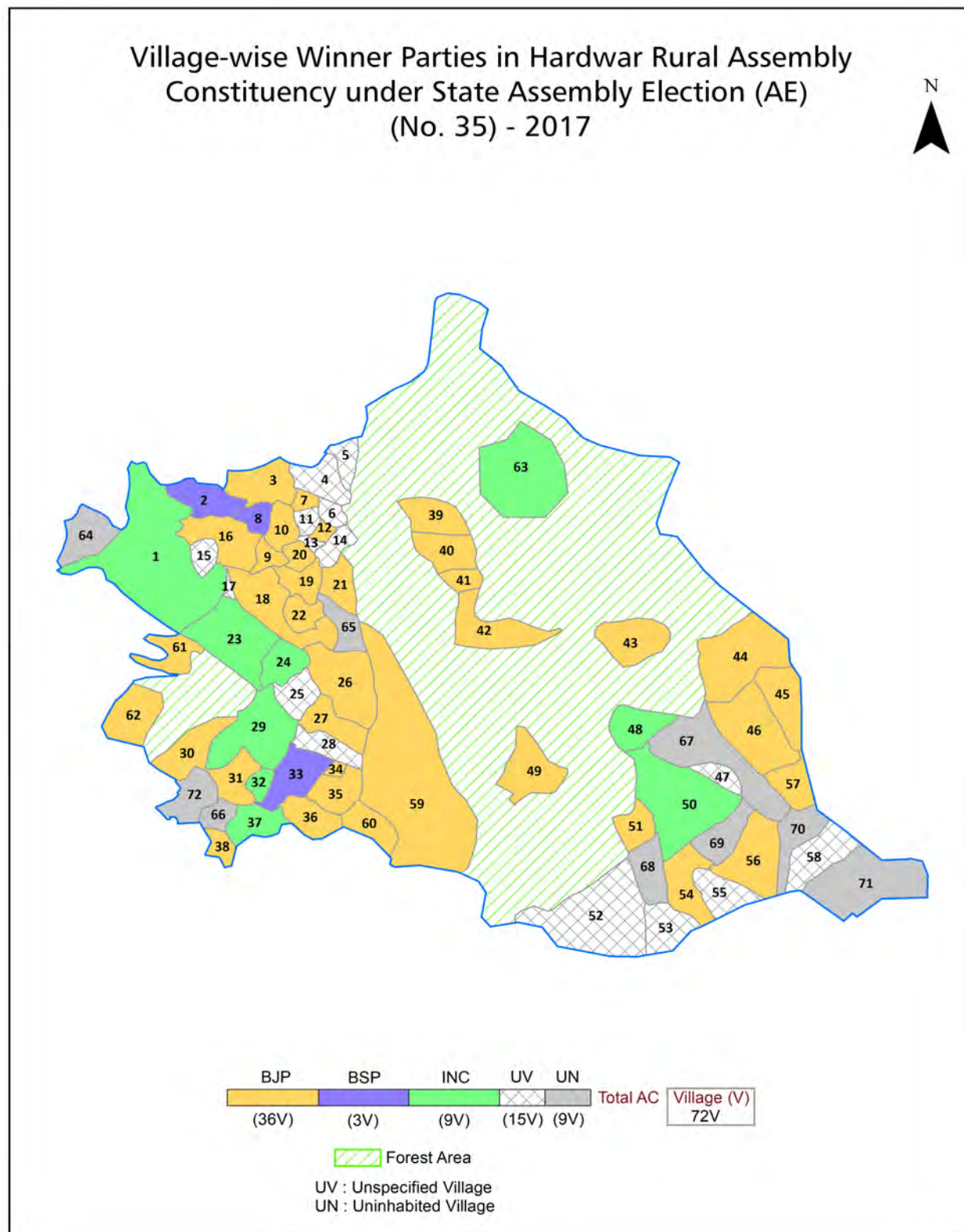
All rights reserved. No part of this book may be reproduced, stored in a retrieval system or transmitted in any form or by any means, mechanical photocopying, photographing, scanning, recording or otherwise without the prior written permission of the publisher. Please refer to Disclaimer at page no. 157 for the use of this publication.

Printed in India

Contents

No.	Particulars	Page No.
	Introduction	
1	Assembly Constituency - (Vidhan Sabha) at a Glance Features of Assembly as per Delimitation Commission of India (2008)	1-2
	Location and Political Maps	
2	Location Map Boundaries of Assembly Constituency - (Vidhan Sabha) in District Boundaries of Assembly Constituency under Parliamentary Constituency - (Lok Sabha) Village-wise Winner Parties- 2022, 2019, 2017, 2014, 2012 and 2009	3-11
	Administrative Setup (2011)	
3	District Sub-district Towns Villages Inhabited Villages Uninhabited Villages Village Panchayat Intermediate Panchayat	12-16
	Demographics (2011)	
4	Population Households Rural/Urban Population Villages by Population Size Sex Ratio (Total & 0-6 Years) Religious Population Social Population Literacy Rate	17-18
	Electoral Features	
5	Important Dates of Last Elections Held Electors by Gender Service Electors Voters Voters Turnout Polling Stations & Average Number of Electors per Polling Station Electors by Age Group Present Elected Representatives	19-24
	Historical Summary Election Results	
6	Vote Share of Major Parties Winning Margin (Number & Percentage) Polarity of Parties Summary Result of Assembly Segment of Parliamentary Election 2019, 2014, 2009 and 2009 Summary Result of Assembly Elections 2022, 2017 and 2012	25-34
	Polling Station Level Election Results	
7	Name and Number of Polling Station 2022, 2019, 2017, 2014, 2012 and 2009 Polling Station-wise Electors, Voters & Voters Turnout 2022, 2019, 2017, 2014, 2012 and 2009 Polling Station wise Elections Results 2022, 2019, 2017, 2014, 2012 and 2009	35-134
8	Panchayat and Local Bodies Election Results Panchayat Result 2014	135-137
	Share of Assembly Constituency	
9	Share of Assembly Constituency - (Vidhan Sabha) in State, District and Parliamentary Constituency - (Lok Sabha)	138
	Socio-Economic Amenities (2011)	
10	Access to Administrative Units Agricultural, Manufacturing and Industrial Commodities Demographic Indicators Education Health & Manpower Drinking Water Supply Sanitation Entertainment and Recreations Infrastructure Power Food Allocation Distribution and Marketing of Agriculture Commodities Infrastructure Transport and Road Infrastructure Communication Banking and Financial Services Land Use Irrigation Source	139-154
11	Abbreviation & Sources	155-156
12	Disclaimer	157

Location & Political Map



Administrative Setup

List of Village Panchayat & Intermediate Panchayat (Block) Name - 2011

Village Name	Village Panchayat Name	Intermediate Panchayat Name
Adarsh, Tehri Nagar	Adarsh Tehri Nagar	Bahadarabad
Ahamadpur Chiriya	Gaindhikata	Bahadarabad
Ajitpur Ahatmal	Jamlapur Kala	Bahadarabad
Ajitpur Mustakam	Ajitpur Mustakampur	Bahadarabad
Baditeep	Bogpur	Laksar
Badshapur Sher Pur Bhatti Pur	Badshapur Sher Pur Bhatti Pur	Bahadarabad
Bahadarpur Jat	Bahadarpur Jat	Bahadarabad
Banganga No .2	Bangaga No.2	Bahadarabad
Baso Chandpur	Gaindhikata	Bahadarabad
Bhagtanpur Abidpur Urf Ibrahim	Bhagtanpur Abidpur Urf Ibrahim	Bahadarabad
Bhawanipur Jamal Pur	Shahpur Sheetla Kheda	Bahadarabad
Bhogpur	Bhogpur	Laksar
Bhuwapur Chamrawal	Badshapur	Bahadarabad
Bishanpur Jharada Mustakam	Beshanpur Khandu	Bahadarabad
Boxowali	Gaindhikata	Bahadarabad
Chandi Range	-	Forest CD Block Hardwar
Chandpur	Pherupur Ramkheda	Bahadarabad
Devpur Ahatmal	Devpur Ahatmal	Bahadarabad
Devpur Mustakam	Devpur Mustakam	Bahadarabad
Dhamoli Urf Khair Wala	Shapur Sitala Khera	Bahadarabad
Dudhala Dayalwala	Dudhala Dayalwala	Bahadarabad
Gadowali	Gadowali	Bahadarabad
Gaindhikata	Gaindhikata	Bahadarabad
Gajiwali	Kangari	Bahadarabad
Hadipur	Jamalpur Kala	Bahadarabad
Hardevpur Sahdevpur Urf Rani Majara	Hardevpur Sahdevpur Urf Rani Majara	Bahadarabad
Jamalpur Kalan	Jamalpur Kalan	Bahadarabad
Jasodhar Pur	Badshahpur	Bahadarabad
Jaspur Chamaria	Laldhang	Bahadarabad

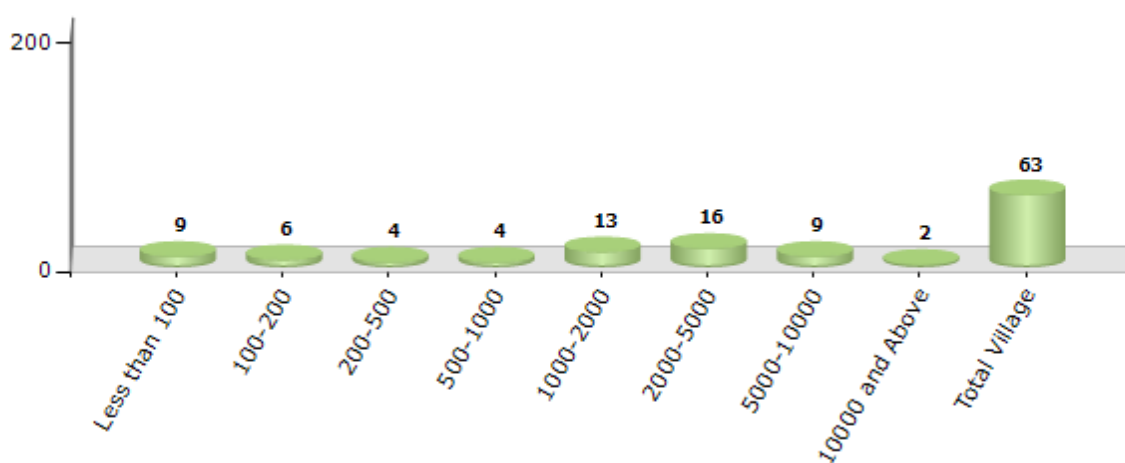
Contd....

Demographics

Number of Villages by Population Size - 2011

Less than 100	100-200	200-500	500-1000	1000-2000	2000-5000	5000-10000	10000 and Above	Total Village
9	6	4	4	13	16	9	2	63

Number of Villages by Population Size - 2011

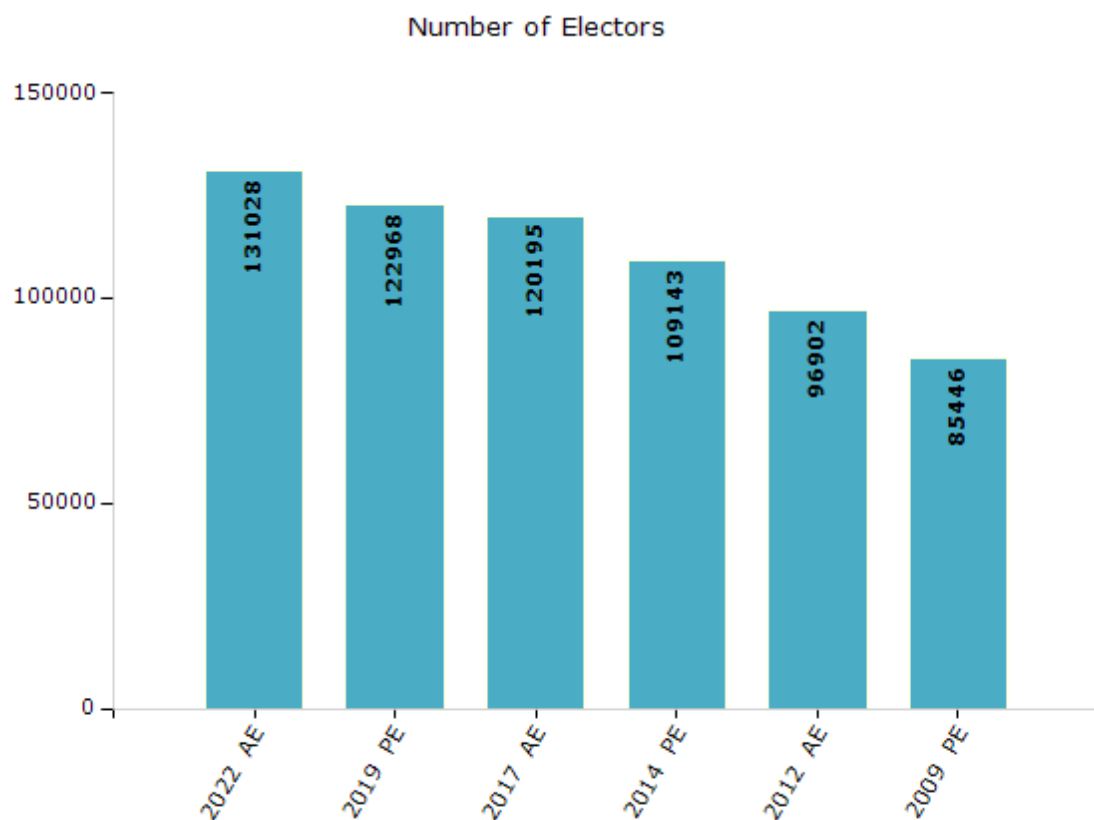


Electoral Features

Electors by Male & Female

Year	Male	Female	Others	Total
2022 AE	69447	61569	12	131028
2019 PE	65247	57712	9	122968
2017 AE	64170	56017	8	120195
2014 PE	59139	50004	0	109143
2012 AE	52784	44118	0	96902

Year	Male	Female	Others	Total
2009 PE	46099	39347	-	85446
2007 AE	-	-	-	-
2004 PE	-	-	-	-
2002 AE	-	-	-	-

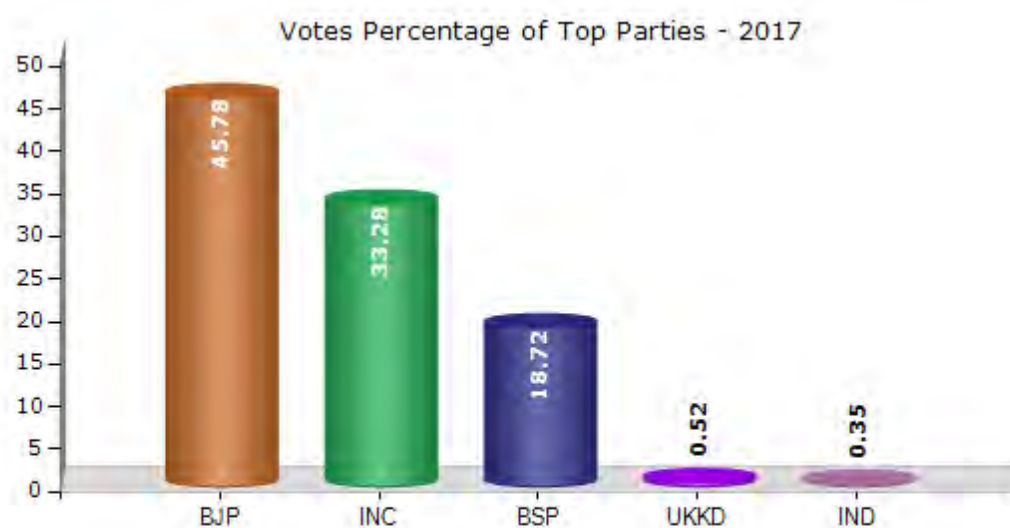


Note : AE : Assembly Election, PE : Assembly Segment of Parliamentary Election

Historical Summary Election Results

Summary Result of Assembly Election - 2017

Candidate Name	Party	Votes	Votes %
Yatishwaranand	BJP	44964	45.78
Harish Chandra Singh Rawat	INC	32686	33.28
Mukarram	BSP	18383	18.72
Subash Chand	UKKD	514	0.52
Renu Notiyal	IND	339	0.35
Vasim Ahmad	IND	334	0.34
Mustafa	IND	201	0.2
Nagendra Singh	IND	147	0.15
	NOTA	645	0.66



Polling Station Level Election Results

Number and Name of Polling Stations (PS) (2022)

Number of Polling Stations	Name of Polling Stations	Number of Polling Stations	Name of Polling Stations
1	Laldhang R.No. 1	22	Gujarbasti (Gaindhkhata) Rn 1
2	Laldhang R.No. 2	23	Gujarbasti (Gaindhkhata) Rn 2
3	Laldhang R.No. 1	24	Gujarbasti (Gaindhkhata) Rn 1
4	Laldhang R.No. 2	25	Dudhala Dayalavala Urf Tatvala
5	Chamriya	26	Shyampur Nauabad Rn 1
6	Samaspur Katavad	27	Shyampur Nauabad Rn 2
7	Dalupuri	28	Sajanpur Pili (Majra Sajanpur) Atirikt Kaksh
8	Mithiberi Rn 1	29	Sajanpur Pili Majra Bahar Pili Extra Room
9	Mithiberi Rn 2	30	Kangari Rn 1
10	Mangolpura Rn 2	31	Kangari Rn 2
11	Rasulpur Got Rn 1	32	Chandighat Naya Bhawan Rn 1
12	Rasulpur Got Rn 2	33	Chandighat Atirikt Kaksh
13	Pili Padav Rn 1	34	Chandighat
14	Pili Padav Rn 2	35	Gajivali (Atirikt Kaksh)
15	Pili Padav	36	Adarsh Sankul Gajiwali
16	Nalovala	37	Jamalpur Kalan Rn 1 Anganbadi Kendra
17	Chidiyapur (Sthit Laharpur) Atirikt Kaksh	38	Jamalpur Kalan Rn 2 Anganbadi Kendra
18	Laharpur (Sithit Chidiyapur)	39	Jamalpur Kalan Rn 2
19	Gaindhkhata Rn 1	40	Jamalpur Kalan New Bhawan North Part
20	Gaindhkhata Rn 2	41	Jamalpur Kalan Extra Room Naya Bhawan
21	Gaindhkhata	42	Jamalpur Kalan Rn 1

Contd....

Polling Station Level Election Results

Polling Station-wise Votes Secured by Overall Top Five Parties in Hardwar Rural Assembly in Assembly Election (AE) under Hardwar Parliamentary Constituency in Uttarakhand (2022)

No. of Polling Station	Winner - Anupama Rawat (INC)	Runner-up - Yatishwaranand (BJP)	3rd - Muhammad Yunus (BSP)	4th - Naresh Sharma (AAP)	5th - Pankaj Kumar Saini (ASPKR)	NOTA	Other	Total Votes Secured
36	378	385	30	3	1	18	32	847
37	242	293	14	24	3	0	2	578
38	177	291	24	10	0	4	6	512
39	313	229	56	11	8	3	3	623
40	227	240	25	11	7	6	13	529
41	90	733	14	23	3	1	18	882
42	650	15	1	16	1	2	1	686
43	387	383	13	16	0	4	8	811
44	87	591	11	32	0	1	4	726
45	87	571	4	20	2	3	3	690
46	75	737	5	14	1	2	8	842
47	130	751	17	18	0	4	1	921
48	663	86	7	1	0	1	8	766
49	501	6	19	9	1	1	7	544
50	654	78	18	23	22	2	16	813
51	877	19	18	13	0	8	14	949
52	626	12	20	4	0	6	3	671
53	568	9	1	1	3	4	6	592
54	507	5	2	2	0	1	6	523
55	680	37	4	3	2	3	6	735
56	197	379	123	22	21	5	25	772
57	144	261	74	25	29	2	46	581
58	499	198	64	11	4	4	4	784
59	220	135	1	1	0	1	5	363
60	419	154	110	16	70	4	28	801
61	246	462	0	7	3	7	9	734
62	427	27	11	3	9	0	12	489
63	275	89	32	8	44	3	20	471
64	650	71	6	5	1	2	11	746
65	614	78	11	3	0	0	12	718
66	865	61	13	26	0	3	8	976
67	778	75	9	9	7	6	18	902
68	511	119	4	0	2	6	12	654
69	486	149	81	14	80	18	27	855
70	258	343	56	27	28	2	9	723

Contd....

Polling Station Level Election Results

Winner, Runner-up and 3rd Party Position & Winning Margin According to Polling Stations in Hardwar Rural Assembly in Assembly Election (AE) under Hardwar Parliamentary Constituency in Uttarakhand (2022)

Polling Station Number	Winner Party	Winner Votes (%)	Runner-up Party	Runner-up Votes (%)	Winning Margin Votes (%)	Third Party	Third Party Votes (%)	Other Votes (%)
71	BJP	223 (78.25)	INC	55 (19.3)	168 (58.95)	AAP	2 (0.7)	5 (1.75)
72	INC	348 (58.39)	BJP	204 (34.23)	144 (24.16)	AIMIM	16 (2.68)	28 (4.7)
73	BJP	252 (38.41)	INC	228 (34.76)	24 (3.65)	BSP	109 (16.62)	67 (10.21)
74	BJP	360 (58.16)	INC	238 (38.45)	122 (19.71)	AAP	4 (0.65)	17 (2.75)
75	BJP	449 (74.46)	INC	130 (21.56)	319 (52.9)	AAP	6 (1)	18 (2.99)
76	BJP	300 (60.12)	INC	184 (36.87)	116 (23.25)	AAP	3 (0.6)	12 (2.4)
77	BJP	220 (46.22)	INC	203 (42.65)	17 (3.57)	AAP	32 (6.72)	21 (4.41)
78	BJP	252 (67.74)	INC	106 (28.49)	146 (39.25)	AAP	6 (1.61)	8 (2.15)
79	INC	339 (46.69)	BSP	182 (25.07)	157 (21.62)	BJP	134 (18.46)	71 (9.78)
80	BJP	604 (70.89)	INC	171 (20.07)	433 (50.82)	BSP	28 (3.29)	49 (5.75)
81	BJP	192 (82.76)	INC	24 (10.34)	168 (72.42)	AAP	5 (2.16)	11 (4.74)
82	INC	293 (40.19)	BJP	248 (34.02)	45 (6.17)	BSP	114 (15.64)	74 (10.15)
83	INC	626 (65.34)	BJP	227 (23.7)	399 (41.64)	BSP	36 (3.76)	69 (7.2)
84	INC	457 (62.86)	BJP	199 (27.37)	258 (35.49)	BSP	33 (4.54)	38 (5.23)
85	BJP	625 (66.63)	INC	232 (24.73)	393 (41.9)	IND (B)	47 (5.01)	34 (3.62)
86	BJP	339 (47.55)	INC	326 (45.72)	13 (1.83)	IND (B)	37 (5.19)	11 (1.54)
87	BJP	380 (70.11)	INC	140 (25.83)	240 (44.28)	IND (B)	7 (1.29)	15 (2.77)
88	INC	563 (87.15)	BJP	68 (10.53)	495 (76.62)	AAP	10 (1.55)	5 (0.77)
89	BJP	469 (66.15)	INC	183 (25.81)	286 (40.34)	BSP	20 (2.82)	37 (5.22)
90	BJP	182 (45.5)	INC	159 (39.75)	23 (5.75)	BSP	30 (7.5)	29 (7.25)
91	BJP	486 (77.14)	INC	133 (21.11)	353 (56.03)	AAP	6 (0.95)	5 (0.79)
92	BJP	329 (55.86)	INC	200 (33.96)	129 (21.9)	BSP	28 (4.75)	32 (5.43)
93	BJP	439 (75.56)	INC	94 (16.18)	345 (59.38)	AAP	27 (4.65)	21 (3.61)
94	INC	231 (56.2)	BJP	166 (40.39)	65 (15.81)	AAP	4 (0.97)	10 (2.43)
95	BJP	328 (55.5)	INC	184 (31.13)	144 (24.37)	ASPKR	31 (5.25)	48 (8.12)
96	BJP	346 (63.6)	INC	149 (27.39)	197 (36.21)	AAP	17 (3.13)	32 (5.88)
97	BJP	559 (62.53)	ASPKR	133 (14.88)	426 (47.65)	INC	108 (12.08)	94 (10.51)
98	INC	454 (55.77)	BJP	264 (32.43)	190 (23.34)	BSP	49 (6.02)	47 (5.77)
99	INC	545 (62.14)	BJP	310 (35.35)	235 (26.79)	BSP	6 (0.68)	16 (1.82)
100	BJP	460 (57.14)	INC	325 (40.37)	135 (16.77)	AAP	9 (1.12)	11 (1.37)
101	BJP	540 (71.33)	INC	202 (26.68)	338 (44.65)	ASPKR	6 (0.79)	9 (1.19)
102	INC	467 (55.07)	BJP	345 (40.68)	122 (14.39)	ASPKR	9 (1.06)	27 (3.18)
103	INC	328 (41)	BJP	236 (29.5)	92 (11.5)	BSP	203 (25.38)	33 (4.13)
104	BJP	221 (45.19)	INC	170 (34.76)	51 (10.43)	BSP	82 (16.77)	16 (3.27)
105	INC	303 (57.39)	BJP	215 (40.72)	88 (16.67)	IND (M)	2 (0.38)	8 (1.52)

Contd....

Socio-Economic Amenities - Rural

Access to Education Facilities

Particulars	Number of Villages (% of Population)				
	Available	Not Available	If Not Available (Distance of Nearest Facility)		
			A	B	C
Govt. Primary School	49 (93)	15 (7)	9 (7)	5 (0)	0 (0)
Private Primary School	17 (42)	47 (58)	1 (0)	0 (0)	0 (0)
Govt. Middle School	27 (68)	37 (32)	20 (18)	10 (7)	0 (0)
Private Middle School	10 (29)	54 (71)	4 (2)	0 (0)	0 (0)
Govt. Secondary School	13 (32)	51 (68)	21 (24)	17 (23)	0 (0)
Private Secondary School	5 (19)	59 (81)	9 (15)	2 (0)	0 (0)
Govt. Senior Secondary School	6 (17)	58 (83)	17 (24)	19 (30)	9 (5)
Private Senior Secondary School	3 (16)	61 (84)	10 (20)	2 (0)	0 (0)
Govt. Arts and Science Degree College	1 (9)	63 (91)	0 (0)	4 (0)	4 (2)
Private Arts and Science Degree College	1 (9)	63 (91)	6 (8)	19 (38)	30 (43)
Govt. Engineering College	0 (0)	64 (100)	0 (0)	0 (0)	55 (84)
Private Engineering College	0 (0)	64 (100)	6 (16)	1 (0)	2 (0)
Govt. Medicine College	0 (0)	64 (100)	7 (13)	18 (26)	38 (52)
Private Medicine College	1 (9)	63 (91)	0 (0)	0 (0)	0 (0)
Govt. Management Institute	0 (0)	64 (100)	0 (0)	0 (0)	0 (0)
Private Management Institute	0 (0)	64 (100)	8 (21)	17 (22)	39 (56)
Govt. Polytechnic	0 (0)	64 (100)	7 (20)	15 (12)	37 (64)
Private Polytechnic	0 (0)	64 (100)	1 (1)	0 (0)	4 (4)
Govt. Vocational Training School/ITI	0 (0)	64 (100)	7 (13)	21 (29)	33 (56)
Private Vocational Training School/ITI	1 (0)	63 (100)	0 (0)	1 (2)	1 (1)
Govt. Non Formal Training Centre	0 (0)	64 (100)	7 (13)	16 (23)	41 (64)
Private Non Formal Training Centre	0 (0)	64 (100)	0 (0)	0 (0)	0 (0)
Govt. School For Disabled	0 (0)	64 (100)	0 (0)	0 (0)	64 (100)
Private School For Disabled	0 (0)	64 (100)	0 (0)	0 (0)	0 (0)
Government Others	0 (0)	64 (100)	0 (0)	0 (0)	64 (100)
Private Others	0 (0)	64 (100)	0 (0)	0 (0)	0 (0)

Note : Distance A : Less than 5 km; B : Between 5-10 km; C : 10+ km.; Source : Data Analysis is based on 2011 Census.

DISCLAIMER

The Terms of Use and Disclaimer of Datanet India Private Limited (hereinafter referred to as "Datanet") for use of this analysis report of **Hardwar Rural Assembly Constituency (Hardwar Rural Vidhan Sabha)** :-

1. **Assembly Factbook™** is a Registered Trade Mark owned by Datanet.
2. All the maps are sketched and graphical representation only and have not been drawn to the scale and also not to represent the actual geographical area or boundary of the unit.
3. The data for the aforesaid analysis is based on authentic sources and has been culled from the various publications of Census, CSO and NSSO for district and block level data, various central and state government departments, Central & State Elections Commissions and the concerned Returning Officers' releases, Electoral Rolls, Election results and allied publications, internal assessment, surveys, estimates and analysis. Therefore, certain adjustment of data at micro level may have been done to arrive closer to the macro data.
4. Data have been provided on an "As Is" and "As AVAILABLE" basis
5. The colours shown in the maps or diagram and charts of a particular party, alliance or AC are indicative and do not represent them.
6. This publication which includes maps, sheets, graphs and data would be the property under copyright of Datanet only. The user may use these for its internal study, analysis and research purposes. It's public display, re-selling or any commercial uses by the user are not allowed.
7. Datanet has taken due care and caution in compilation and processing of data and allied information, but does not guarantee the accuracy, adequacy or completeness of any information/analysis and will be not responsible for any errors or omissions or for the results obtained from the use of such information/analysis.
8. All the contents for the publication have been culled from various authentic sources and Datanet reasonably believes such sources to be reliable, but does not make any representations, express or implied as to the accuracy or fitness of use of such information. The information or contents of the information/analysis do not constitute advice and should not be relied upon in making (or refraining from making) any decision. Any reliance placed upon the information provided by Datanet is the sole responsibility and strictly at the user's risk.
9. In no event will Datanet be liable for any damages (including, without limitation, damages for loss of business projects, or loss of profits) arising in contract, tort or otherwise from the use of or inability to use any of its contents, or from any action taken (or refrained from being taken) as a result of using the analysis or any of its contents. Datanet its directors, owners, editors, officials, employees, distributor and agents or any associate will not be liable for any errors in the information contained or any consequences arising from the use of the contents of the provided information/analysis.
10. If any provision of these terms and conditions is held invalid or illegal or unenforceable for any reason by any court of competent jurisdiction, such provision shall be severed and the remainder of provisions of the terms and conditions shall continue in full force and effect as if the Term of Use had been executed with the invalid, illegal or unenforceable provision eliminated.
11. If there are any discrepancies in the information provided, please bring it to attention of Datanet for suitable rectification measures.

**Buy Online This Complete Book At
Datanet India eBooks Store**

www.indiastatpublications.com

or go directly at

**[http://www.indiastatpublications.com/
Assembly_factbook/Uttarakhand/Hardwar/Hardwar_Rural](http://www.indiastatpublications.com/Assembly_factbook/Uttarakhand/Hardwar/Hardwar_Rural)**

 **india**stat**elections**

ISBN : 978-93-5802-674-0



9 789358 026740