



Uttarakhand

Assembly Factbook™

Jhabrera Assembly Constituency



Key Electoral Data of Jhabrera
Assembly Constituency (Vidhan Sabha)

Uttarakhand

Assembly Factbook™

Jhabrera Assembly Constituency



Jhabrera Vidhan Sabha

Editor & Director

Dr. R.K. Thukral

Research Editor

Dr. Shafeeq Rahman

**Compiled, Researched and Published by
Datanet India Pvt. Ltd.**

D-100, 1st Floor,
Okhla Industrial Area, Phase-I,
New Delhi- 110020.
Ph.: 91-11- 43580781-84
Email : support@indiastatpublications.com
Website : www.indiastatelections.com

Online Book Store :

www.indiastatpublications.com

Report No. : AFB/UK-029-0125

ISBN : 978-93-5822-629-4

First Edition : January, 2018

Eighth Updated Edition : January, 2025

Price : Rs.11500/-

US\$ 310

© Datanet India Pvt. Ltd.

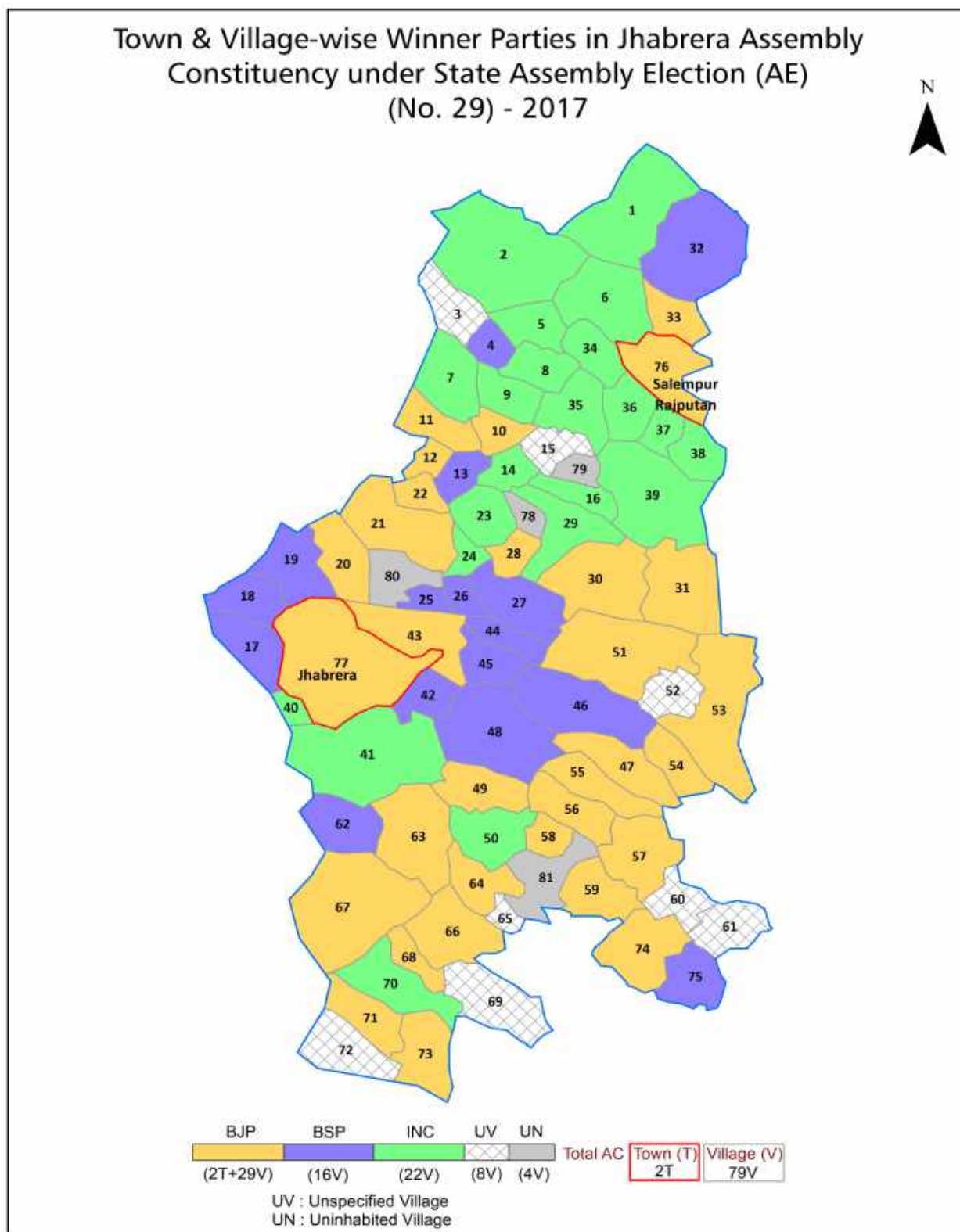
All rights reserved. No part of this book may be reproduced, stored in a retrieval system or transmitted in any form or by any means, mechanical photocopying, photographing, scanning, recording or otherwise without the prior written permission of the publisher. Please refer to Disclaimer at page no. 158 for the use of this publication.

Printed in India

Contents

No.	Particulars	Page No.
	Introduction	
1	Assembly Constituency - (Vidhan Sabha) at a Glance Features of Assembly as per Delimitation Commission of India (2008)	1-2
	Location and Political Maps	
2	Location Map Boundaries of Assembly Constituency - (Vidhan Sabha) in District Boundaries of Assembly Constituency under Parliamentary Constituency - (Lok Sabha) Town & Village-wise Winner Parties- 2024, 2022, 2019, 2017, 2014, 2012 and 2009	3-11
	Administrative Setup (2011)	
3	District Sub-district Towns Villages Inhabited Villages Uninhabited Villages Village Panchayat Intermediate Panchayat	12-16
	Demographics (2011)	
4	Population Households Rural/Urban Population Towns and Villages by Population Size Sex Ratio (Total & 0-6 Years) Religious Population Social Population Literacy Rate	17-18
	Electoral Features	
5	Important Dates of Last Elections Held Electors by Gender Service Electors Voters Voters Turnout Polling Stations & Average Number of Electors per Polling Station Electors by Age Group Present Elected Representatives	19-24
	Historical Summary Election Results	
6	Vote Share of Major Parties Winning Margin (Number & Percentage) Polarity of Parties Summary Result of Assembly Segment of Parliamentary Election 2024, 2019, 2014, 2009 and 2009 Summary Result of Assembly Elections 2022, 2017 and 2012	25-34
	Polling Station Level Election Results	
7	Name and Number of Polling Station 2024, 2022, 2019, 2017, 2014, 2012 and 2009 Polling Station-wise Electors, Voters & Voters Turnout 2024, 2022, 2019, 2017, 2014, 2012 and 2009 Polling Station wise Elections Results 2024, 2022, 2019, 2017, 2014, 2012 and 2009	35-134
8	Panchayat and Local Bodies Election Results Panchayat Result 2014 Urban Local Bodies Result 2013	135-138
	Share of Assembly Constituency	
9	Share of Assembly Constituency - (Vidhan Sabha) in State, District and Parliamentary Constituency - (Lok Sabha)	139
	Socio-Economic Amenities (2011)	
10	Access to Administrative Units Agricultural, Manufacturing and Industrial Commodities Demographic Indicators Education Health & Manpower Drinking Water Supply Sanitation Entertainment and Recreations Infrastructure Power Food Allocation Distribution and Marketing of Agriculture Commodities Infrastructure Transport and Road Infrastructure Communication Banking and Financial Services Land Use Irrigation Source	140-155
11	Abbreviation & Sources	156-157
12	Disclaimer	158

Location & Political Map



Administrative Setup

List of Village Panchayat & Intermediate Panchayat (Block) Name - 2011

Village Name	Village Panchayat Name	Intermediate Panchayat Name
Akbarpur Jhojha	Akbarpur Jhojha	Roorkee
Akbarpur/Fazilpur	Akbarpur Fazilpur	Roorkee
Bahistipur	Harjauli Jhojha	Roorkee
Balelpur Majra Paniyala Chandapur	Padali Ganda	Roorkee
Bandakheri	Nanhera Anantpur	Roorkee
Basawa Khedi	Basawa Khedi	Narsan
Bhagtowali Majra Dehat	Bhagtowali Majra Dehat	Roorkee
Bood Pur Chauhan	Bood Pur Chauhan	Narsan
Dahiyaki	Dahiyaki	Narsan
Delana	Delana	Roorkee
Dharmpur	Padliganda	Roorkee
Gadar Juddda	Gadar Juddda	Narsan
Gajraula	Thithki Kavarpur	Narsan
Harjauli Jhojha	Harjauli Jhojha	Roorkee
Hasampur	Makhdoompur	Narsan
Hathiya Thal	Hathiya Thal	Roorkee
Heerahedi	Sultanpur Sawatwali	Roorkee
Ibrahimpurdeh	Ibrahimpurdeh	Roorkee
Iqbalpur Kamelpur	Padliganj	Roorkee
Jathedi	Tikaula Kala	Narsan
Jhabaredikhurd	Akbarpur Jhojha	Roorkee
Jhabiran	Jhabiran	Narsan
Jhabreri Kalan	Jhabreri Kalan	Narsan
Kabadpur Lodiwala	Sultanpur Sawatwali	Roorkee
Khanampur Kasauli	Lathardeva Hoon	Narsan
Kharkhari Dayala	Sultanpur Sawatwali	Roorkee
Khata Kheri	Khata Kheri	Roorkee
Kotwal Alampur	Kotwal Alampur	Narsan
Kulchandi	Libbarhedi	Narsan

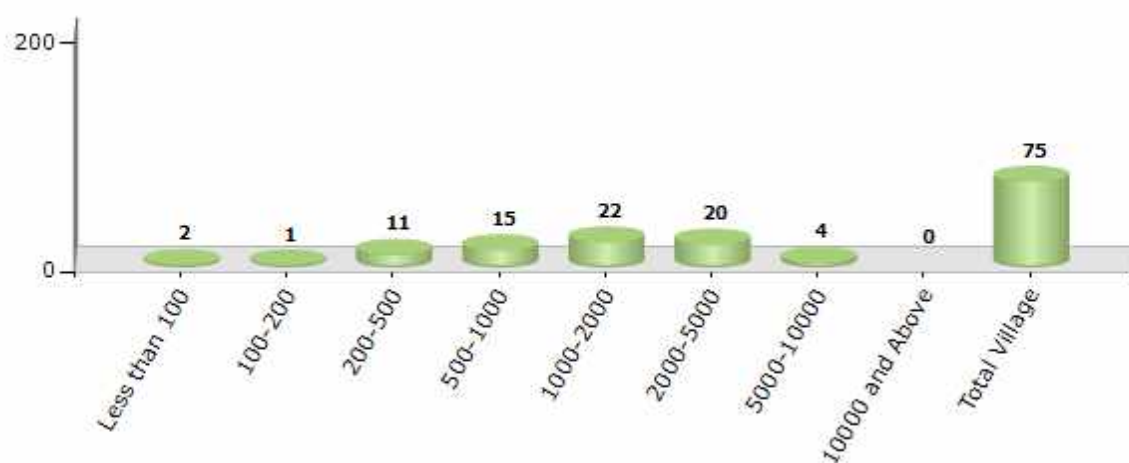
Contd....

Demographics

Number of Villages by Population Size - 2011

Less than 100	100-200	200-500	500-1000	1000-2000	2000-5000	5000-10000	10000 and Above	Total Village
2	1	11	15	22	20	4	0	75

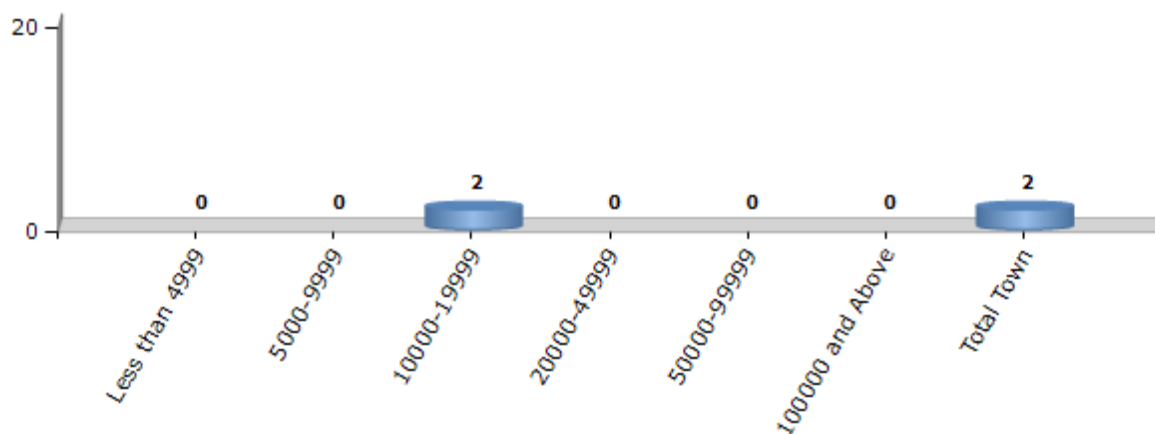
Number of Villages by Population Size - 2011



Number of Towns by Population Size - 2011

Less than 4999	5000-9999	10000-19999	20000-49999	50000-99999	100000 and Above	Total Town
0	0	2	0	0	0	2

Number of Towns by Population Size - 2011

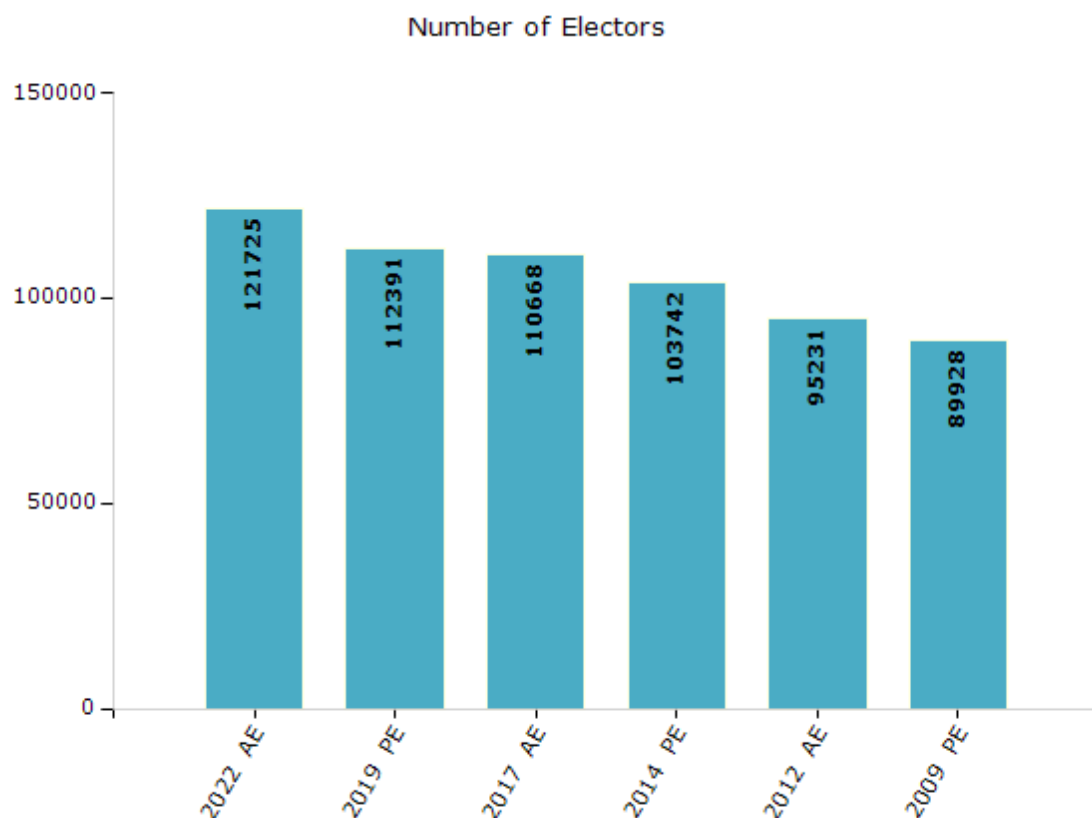


Electoral Features

Electors by Male & Female

Year	Male	Female	Others	Total
2022 AE	64863	56855	7	121725
2019 PE	60822	51568	1	112391
2017 AE	60007	50659	2	110668
2014 PE	56628	47114	0	103742
2012 AE	51983	43248	0	95231

Year	Male	Female	Others	Total
2009 PE	48437	41491	-	89928
2007 AE	-	-	-	-
2004 PE	-	-	-	-
2002 AE	-	-	-	-

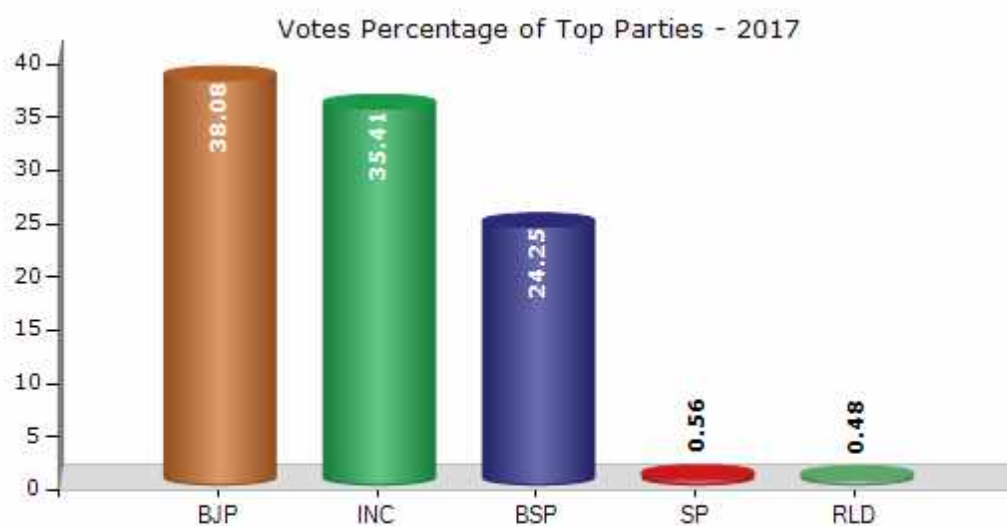


Note : AE : Assembly Election, PE : Assembly Segment of Parliamentary Election

Historical Summary Election Results

Summary Result of Assembly Election - 2017

Candidate Name	Party	Votes	Votes %
Desraj Karanwal	BJP	32146	38.08
Rajpal Singh	INC	29893	35.41
Bhagavat Singh	BSP	20468	24.25
Vimla	SP	470	0.56
Atar Singh	RLD	409	0.48
Mempal	IND	151	0.18
Tejpal Singh	BKDL	149	0.18
Reeta	IND	139	0.16
Komal Rani	IND	121	0.14
Hav. Harpal Singh	SHS	96	0.11
	NOTA	373	0.44



Polling Station Level Election Results

Number and Name of Polling Stations (PS) (2022)

Number of Polling Stations	Name of Polling Stations	Number of Polling Stations	Name of Polling Stations
1	Delna RN 1	22	Hathiyathal RN 2
2	Delna RN 2	23	Nagla Kubda
3	Kharkhari Dayala	24	Nagla Kubda
4	Sultanpur Sabatwali	25	Nagla Kubda
5	Samaspur Khundewali	26	Nagla Kubda
6	Hirahedi	27	Akbarpur Fajilpur
7	Harjauli Jhojha RN1	28	Naubatpur Mulewala
8	Harjauli Jhojha RN 2	29	Paniyala Chandapur
9	Bahistipur	30	Paniyala Chandapur
10	Bharatpur Salhapur	31	Paniyala Chandapur
11	Jhabredi Khurd	32	Paniyala Chandapur
12	Akbarpur Jhojha RN 1	33	Paniyala Chandapur
13	Akbarpur Jhojha RN 2	34	Paniyala Chandapur
14	Lathardewa Shekh	35	Paniyala Chandapur
15	Lathardewa Shekh	36	Rahimpur
16	Lathardewa Shekh	37	Rahimpur
17	Tanshipur	38	Rahimpur
18	Tanshipur	39	Rahimpur
19	Tanshipur	40	Safarpur
20	Tanshipur	41	Safarpur
21	Hathiyathal RN 1	42	Safarpur

Contd....

Polling Station Level Election Results

Polling Station-wise Votes Secured by Overall Top Five Parties in Jhabrera Assembly in Assembly Election (AE) under Hardwar Parliamentary Constituency in Uttarakhand (2022)

No. of Polling Station	Winner - Virendra Kumar (INC)	Runner-up - Rajpal Singh (BJP)	3rd - Aditya Brajwal (BSP)	4th - Jitendra Kumar (ASPKR)	5th - Rajoo Singh (AAP)	NOTA	Other	Total Votes Secured
36	295	272	47	1	0	2	7	624
37	734	5	111	0	1	5	16	872
38	197	82	183	17	1	5	6	491
39	78	343	86	11	11	2	8	539
40	111	465	48	2	8	5	8	647
41	362	51	175	13	2	10	8	621
42	608	17	18	5	1	2	11	662
43	566	6	8	6	2	5	12	605
44	395	72	157	0	4	1	21	650
45	516	38	290	1	0	2	11	858
46	351	106	123	24	5	2	13	624
47	69	314	6	0	0	0	1	390
48	509	24	21	1	1	4	14	574
49	416	3	32	0	3	2	14	470
50	449	20	119	25	2	1	5	621
51	543	7	32	6	4	2	10	604
52	555	33	268	5	0	7	8	876
53	60	244	408	137	8	2	7	866
54	117	605	34	0	2	0	4	762
55	44	625	28	6	2	6	3	714
56	53	135	19	2	1	0	0	210
57	74	596	11	2	14	2	7	706
58	27	285	6	0	6	2	0	326
59	75	467	37	0	8	2	2	591
60	64	630	18	0	4	4	0	720
61	54	388	23	0	4	3	1	473
62	51	395	14	7	5	2	4	478
63	69	602	16	2	2	0	2	693
64	714	6	30	1	0	0	1	752
65	638	12	27	0	0	0	1	678
66	287	36	300	15	1	7	7	653
67	541	10	43	7	1	1	9	612
68	676	41	178	21	4	4	7	931
69	897	60	69	3	17	1	5	1052
70	134	341	147	5	0	3	6	636

Contd....

Polling Station Level Election Results

Winner, Runner-up and 3rd Party Position & Winning Margin According to Polling Stations in Jhabrera Assembly Segment in Parliament Election (PE) under Hardwar Parliamentary Constituency in Uttarakhand (2019)

Polling Station Number	Winner Party	Winner Votes (%)	Runner-up Party	Runner-up Votes (%)	Winning Margin Votes (%)	Third Party	Third Party Votes (%)	Other Votes (%)
71	INC	382 (62.52)	BSP	179 (29.3)	203 (33.22)	BJP	34 (5.56)	16 (2.62)
72	BSP	314 (51.48)	BJP	168 (27.54)	146 (23.94)	INC	117 (19.18)	11 (1.8)
73	BSP	396 (54.32)	BJP	267 (36.63)	129 (17.69)	INC	45 (6.17)	21 (2.88)
74	BSP	387 (66.84)	INC	98 (16.93)	289 (49.91)	BJP	85 (14.68)	9 (1.55)
75	BSP	723 (83.78)	INC	95 (11.01)	628 (72.77)	BJP	36 (4.17)	9 (1.04)
76	BJP	484 (54.57)	INC	366 (41.26)	118 (13.31)	BSP	24 (2.71)	13 (1.47)
77	BJP	547 (90.12)	BSP	43 (7.08)	504 (83.04)	INC	11 (1.81)	6 (0.99)
78	BJP	399 (73.62)	BSP	120 (22.14)	279 (51.48)	INC	11 (2.03)	12 (2.21)
79	BJP	326 (64.43)	INC	140 (27.67)	186 (36.76)	BSP	26 (5.14)	14 (2.77)
80	INC	508 (91.04)	BJP	38 (6.81)	470 (84.23)	BSP	9 (1.61)	3 (0.54)
81	BSP	268 (48.38)	INC	255 (46.03)	13 (2.35)	BJP	19 (3.43)	12 (2.17)
82	BSP	392 (77.47)	INC	92 (18.18)	300 (59.29)	BJP	18 (3.56)	4 (0.79)
83	INC	342 (60.42)	BJP	187 (33.04)	155 (27.38)	BSP	30 (5.3)	7 (1.24)
84	INC	322 (54.12)	BJP	242 (40.67)	80 (13.45)	BSP	28 (4.71)	3 (0.5)
85	BSP	413 (89.2)	BJP	36 (7.78)	377 (81.42)	INC	4 (0.86)	10 (2.16)
86	BJP	277 (65.48)	BSP	114 (26.95)	163 (38.53)	INC	28 (6.62)	4 (0.95)
87	BSP	470 (62.75)	BJP	216 (28.84)	254 (33.91)	INC	43 (5.74)	20 (2.67)
88	BJP	173 (76.55)	INC	36 (15.93)	137 (60.62)	BSP	14 (6.19)	3 (1.33)
89	BJP	423 (84.1)	INC	61 (12.13)	362 (71.97)	BSP	15 (2.98)	4 (0.8)
90	BJP	543 (89.9)	INC	49 (8.11)	494 (81.79)	UKDD	5 (0.83)	7 (1.16)
91	BSP	648 (92.57)	BJP	30 (4.29)	618 (88.28)	INC	18 (2.57)	4 (0.57)
92	BSP	490 (56.26)	BJP	346 (39.72)	144 (16.54)	INC	21 (2.41)	14 (1.61)
93	BSP	268 (48.46)	BJP	260 (47.02)	8 (1.44)	INC	17 (3.07)	8 (1.45)
94	BJP	525 (83.47)	INC	77 (12.24)	448 (71.23)	BSP	21 (3.34)	6 (0.95)
95	BJP	203 (85.65)	INC	26 (10.97)	177 (74.68)	BSP	3 (1.27)	5 (2.11)
96	BJP	204 (42.32)	INC	157 (32.57)	47 (9.75)	BSP	108 (22.41)	13 (2.7)
97	BJP	416 (76.19)	BSP	66 (12.09)	350 (64.1)	INC	56 (10.26)	8 (1.47)
98	BJP	240 (43.56)	INC	170 (30.85)	70 (12.71)	BSP	135 (24.5)	6 (1.09)
99	BSP	278 (78.31)	BJP	66 (18.59)	212 (59.72)	INC	5 (1.41)	6 (1.69)
100	BJP	360 (57.23)	BSP	198 (31.48)	162 (25.75)	INC	53 (8.43)	18 (2.86)
101	BJP	243 (87.73)	BSP	25 (9.03)	218 (78.7)	INC	9 (3.25)	0 (0)
102	BSP	308 (45.56)	BJP	247 (36.54)	61 (9.02)	INC	95 (14.05)	26 (3.85)
103	INC	390 (67.47)	BJP	157 (27.16)	233 (40.31)	BSP	17 (2.94)	14 (2.42)
104	INC	330 (48.03)	BJP	291 (42.36)	39 (5.67)	BSP	56 (8.15)	10 (1.46)
105	INC	453 (92.26)	BSP	26 (5.3)	427 (86.96)	BJP	10 (2.04)	2 (0.41)

Contd....

Socio-Economic Amenities - Rural

Access to Education Facilities

Particulars	Number of Villages (% of Population)				
	Available	Not Available	If Not Available (Distance of Nearest Facility)		
			A	B	C
Govt. Primary School	72 (100)	3 (0)	2 (0)	1 (0)	0 (0)
Private Primary School	26 (37)	49 (63)	0 (0)	0 (0)	0 (0)
Govt. Middle School	24 (54)	51 (46)	27 (19)	13 (8)	1 (0)
Private Middle School	10 (28)	65 (72)	2 (2)	2 (4)	0 (0)
Govt. Secondary School	3 (6)	72 (94)	28 (32)	23 (24)	3 (4)
Private Secondary School	5 (8)	70 (92)	4 (11)	5 (12)	5 (6)
Govt. Senior Secondary School	2 (4)	73 (96)	27 (35)	30 (35)	4 (7)
Private Senior Secondary School	2 (5)	73 (95)	3 (7)	4 (6)	4 (3)
Govt. Arts and Science Degree College	1 (4)	74 (96)	0 (0)	0 (0)	1 (0)
Private Arts and Science Degree College	3 (8)	72 (92)	11 (15)	35 (47)	25 (30)
Govt. Engineering College	0 (0)	75 (100)	4 (6)	30 (45)	35 (41)
Private Engineering College	0 (0)	75 (100)	5 (7)	1 (1)	0 (0)
Govt. Medicine College	1 (5)	74 (95)	0 (0)	9 (6)	64 (87)
Private Medicine College	1 (2)	74 (98)	0 (0)	0 (0)	0 (0)
Govt. Management Institute	0 (0)	75 (100)	0 (0)	0 (0)	0 (0)
Private Management Institute	0 (0)	75 (100)	0 (0)	19 (19)	56 (81)
Govt. Polytechnic	1 (3)	74 (97)	4 (6)	20 (29)	41 (52)
Private Polytechnic	2 (7)	73 (93)	0 (0)	7 (4)	0 (0)
Govt. Vocational Training School/ITI	0 (0)	75 (100)	7 (9)	23 (28)	28 (43)
Private Vocational Training School/ITI	1 (2)	74 (98)	3 (2)	12 (14)	1 (2)
Govt. Non Formal Training Centre	0 (0)	75 (100)	5 (8)	26 (36)	22 (29)
Private Non Formal Training Centre	0 (0)	75 (100)	2 (2)	13 (13)	7 (12)
Govt. School For Disabled	0 (0)	75 (100)	0 (0)	0 (0)	75 (100)
Private School For Disabled	0 (0)	75 (100)	0 (0)	0 (0)	0 (0)
Government Others	0 (0)	75 (100)	0 (0)	0 (0)	75 (100)
Private Others	0 (0)	75 (100)	0 (0)	0 (0)	0 (0)

Note : Distance A : Less than 5 km; B : Between 5-10 km; C : 10+ km.; Source : Data Analysis is based on 2011 Census.

DISCLAIMER

The Terms of Use and Disclaimer of Datanet India Private Limited (hereinafter referred to as "Datanet") for use of this analysis report of **Jhabrera Assembly Constituency (Jhabrera Vidhan Sabha)** :-

1. **Assembly Factbook™** is a Registered Trade Mark owned by Datanet.
2. All the maps are sketched and graphical representation only and have not been drawn to the scale and also not to represent the actual geographical area or boundary of the unit.
3. The data for the aforesaid analysis is based on authentic sources and has been culled from the various publications of Census, CSO and NSSO for district and block level data, various central and state government departments, Central & State Elections Commissions and the concerned Returning Officers' releases, Electoral Rolls, Election results and allied publications, internal assessment, surveys, estimates and analysis. Therefore, certain adjustment of data at micro level may have been done to arrive closer to the macro data.
4. Data have been provided on an "As Is" and "As AVAILABLE" basis
5. The colours shown in the maps or diagram and charts of a particular party, alliance or AC are indicative and do not represent them.
6. This publication which includes maps, sheets, graphs and data would be the property under copyright of Datanet only. The user may use these for its internal study, analysis and research purposes. It's public display, re-selling or any commercial uses by the user are not allowed.
7. Datanet has taken due care and caution in compilation and processing of data and allied information, but does not guarantee the accuracy, adequacy or completeness of any information/analysis and will be not responsible for any errors or omissions or for the results obtained from the use of such information/analysis.
8. All the contents for the publication have been culled from various authentic sources and Datanet reasonably believes such sources to be reliable, but does not make any representations, express or implied as to the accuracy or fitness of use of such information. The information or contents of the information/analysis do not constitute advice and should not be relied upon in making (or refraining from making) any decision. Any reliance placed upon the information provided by Datanet is the sole responsibility and strictly at the user's risk.
9. In no event will Datanet be liable for any damages (including, without limitation, damages for loss of business projects, or loss of profits) arising in contract, tort or otherwise from the use of or inability to use any of its contents, or from any action taken (or refrained from being taken) as a result of using the analysis or any of its contents. Datanet its directors, owners, editors, officials, employees, distributor and agents or any associate will not be liable for any errors in the information contained or any consequences arising from the use of the contents of the provided information/analysis.
10. If any provision of these terms and conditions is held invalid or illegal or unenforceable for any reason by any court of competent jurisdiction, such provision shall be severed and the remainder of provisions of the terms and conditions shall continue in full force and effect as if the Term of Use had been executed with the invalid, illegal or unenforceable provision eliminated.
11. If there are any discrepancies in the information provided, please bring it to attention of Datanet for suitable rectification measures.

**Buy Online This Complete Book At
Datenet India eBooks Store**

www.indiastatpublications.com

or go directly at

**[http://www.indiastatpublications.com/
Assembly_factbook/Uttarakhand/Hardwar/ Jhabrera](http://www.indiastatpublications.com/Assembly_factbook/Uttarakhand/Hardwar/Jhabrera)**

 **indiastat**elections

ISBN : 978-93-5822-629-4



9 789358 226294