



Uttarakhand

Assembly Factbook™

Khanpur Assembly Constituency



Key Electoral Data of Khanpur
Assembly Constituency (Vidhan Sabha)

Uttarakhand
Assembly FactbookTM
Khanpur Assembly Constituency



Khanpur Vidhan Sabha

Editor & Director

Dr. R.K. Thukral

Research Editor

Dr. Shafeeq Rahman

**Compiled, Researched and Published by
Datanet India Pvt. Ltd.**

D-100, 1st Floor,

Okhla Industrial Area, Phase-I,

New Delhi- 110020.

Ph.: 91-11- 43580781-84

Email : support@indiastatpublications.com

Website : www.indiastatelections.com

Online Book Store :

www.indiastatpublications.com

Report No. : AFB/UK-032-0123

ISBN : 978-93-5822-509-9

First Edition : January, 2018

Sixth Updated Edition : January, 2023

Price : Rs.11500/-

US\$ 310

© Datanet India Pvt. Ltd.

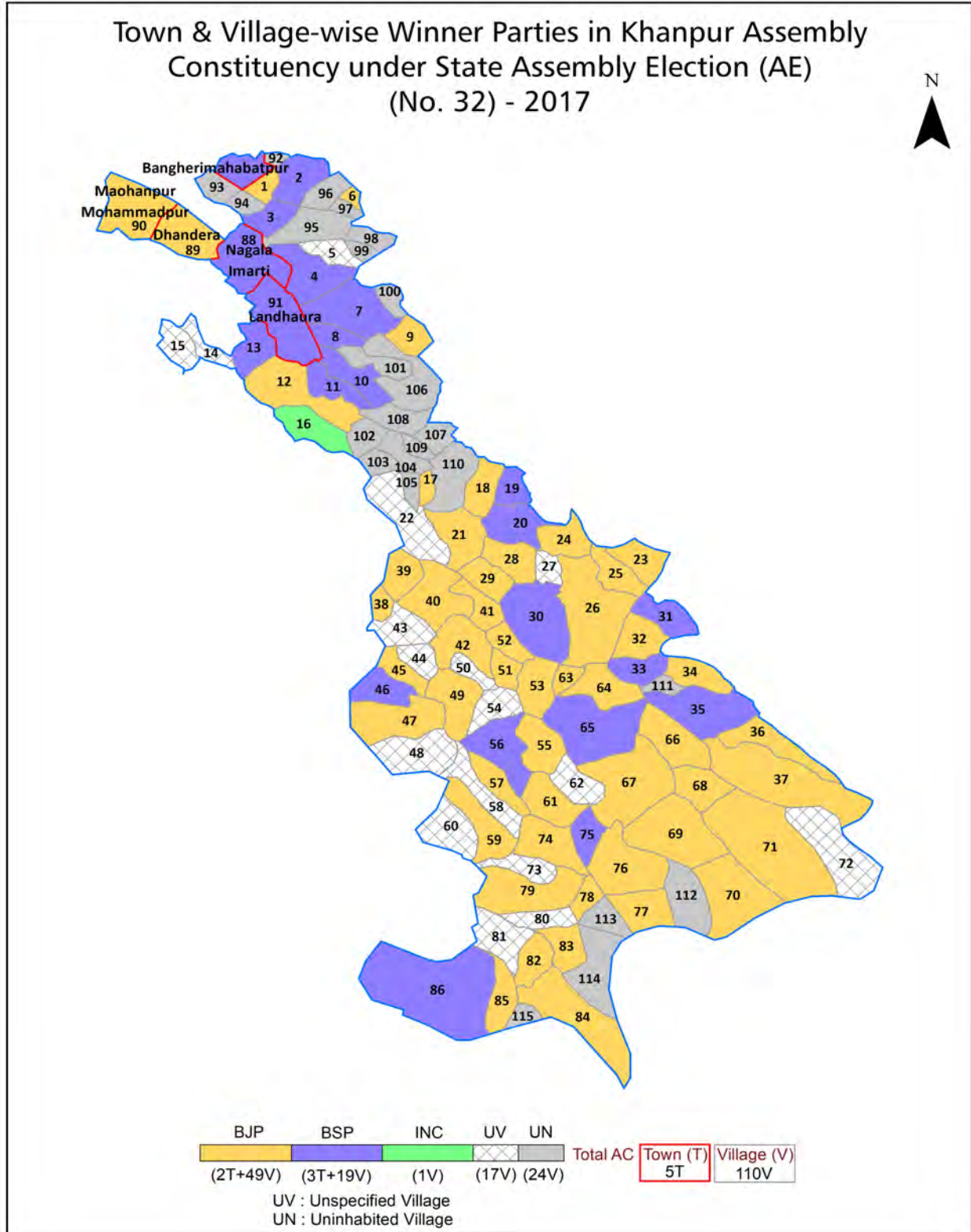
All rights reserved. No part of this book may be reproduced, stored in a retrieval system or transmitted in any form or by any means, mechanical photocopying, photographing, scanning, recording or otherwise without the prior written permission of the publisher. Please refer to Disclaimer at page no. 168 for the use of this publication.

Printed in India

Contents

No.	Particulars	Page No.
	Introduction	
1	Assembly Constituency - (Vidhan Sabha) at a Glance Features of Assembly as per Delimitation Commission of India (2008)	1-2
	Location and Political Maps	
2	Location Map Boundaries of Assembly Constituency - (Vidhan Sabha) in District Boundaries of Assembly Constituency under Parliamentary Constituency - (Lok Sabha) Town & Village-wise Winner Parties- 2022, 2019, 2017, 2014, 2012 and 2009	3-11
	Administrative Setup (2011)	
3	District Sub-district Towns Villages Inhabited Villages Uninhabited Villages Village Panchayat Intermediate Panchayat	12-17
	Demographics (2011)	
4	Population Households Rural/Urban Population Towns and Villages by Population Size Sex Ratio (Total & 0-6 Years) Religious Population Social Population Literacy Rate	18-19
	Electoral Features	
5	Important Dates of Last Elections Held Electors by Gender Service Electors Voters Voters Turnout Polling Stations & Average Number of Electors per Polling Station Electors by Age Group Present Elected Representatives	20-25
	Historical Summary Election Results	
6	Vote Share of Major Parties Winning Margin (Number & Percentage) Polarity of Parties Summary Result of Assembly Segment of Parliamentary Election 2019, 2014, 2009 and 2009 Summary Result of Assembly Elections 2022, 2017 and 2012	26-35
	Polling Station Level Election Results	
7	Name and Number of Polling Station 2022, 2019, 2017, 2014, 2012 and 2009 Polling Station-wise Electors, Voters & Voters Turnout 2022, 2019, 2017, 2014, 2012 and 2009 Polling Station wise Elections Results 2022, 2019, 2017, 2014, 2012 and 2009	36-143
8	Panchayat and Local Bodies Election Results Panchayat Result 2014 Urban Local Bodies Result 2013	144-148
	Share of Assembly Constituency	
9	Share of Assembly Constituency - (Vidhan Sabha) in State, District and Parliamentary Constituency - (Lok Sabha)	149
	Socio-Economic Amenities (2011)	
10	Access to Administrative Units Agricultural, Manufacturing and Industrial Commodities Demographic Indicators Education Health & Manpower Drinking Water Supply Sanitation Entertainment and Recreations Infrastructure Power Food Allocation Distribution and Marketing of Agriculture Commodities Infrastructure Transport and Road Infrastructure Communication Banking and Financial Services Land Use Irrigation Source	150-165
11	Abbreviation & Sources	166-167
12	Disclaimer	168

Location & Political Map



Administrative Setup

List of Village Panchayat & Intermediate Panchayat (Block) Name - 2011

Village Name	Village Panchayat Name	Intermediate Panchayat Name
Abdipur	Sikandarpur	Khanpur
Abdul Rahimpur	Abdul Rahimpur	Khanpur
Akaudha Aurangzebpur	Akaudha Aurangzebpur	Laksar
Alampur	Perhladpur	Khanpur
Asgharpur	Dharpur Ruhalki	Khanpur
Badshahpur	Badshahpur	Khanpur
Bahadarpur	Madabela	Khanpur
Balchand Wala	Bharuwala	Khanpur
Bharuwala	Balchand Wala	Khanpur
Bhowawali	Podowali	Khanpur
Bhurna	Bhurna	Laksar
Bhurni Khatirpur	Kuan Khera Must	Laksar
Bijopura	Bijopura	Laksar
Bukkanpur	Gandarona	Narsan
Chandpuri Bangar	Chandpuri Bangar	Khanpur
Chandpuri Khadar	Chandpuri Khadar	Khanpur
Dabki Kalan	Dabki Kalan	Laksar
Dabki Khurd	Dabki Kalan	Laksar
Dalla Wala	Dalla Wala	Khanpur
Dayalpur	Khanpur	Khanpur
Dhadheki Dhana Majamidpur Must	Majhipur Mustkham	Laksar
Dhadhekidhana Majahidpur Aht	Dhadhe Kidhana Majahidpur Aht	Laksar
Dharmupur	Dharmupur Ruhalki	Khanpur
Fatehulla Pur	Bhagwanpur Chandanpur	Narsan
Gangauli	Dabki Kalan	Laksar
Giddhawali	Giddhawali	Khanpur
Gordhanpur	Gordhanpur	Khanpur
Habibpur Koodi	Habibpur Koodi	Laksar
Hastmauli	Perhladpur	Khanpur

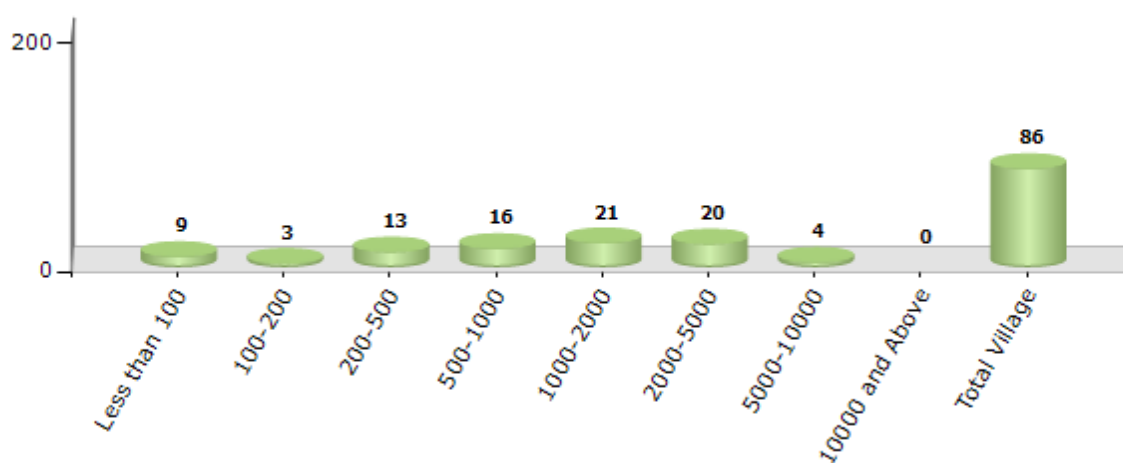
Contd....

Demographics

Number of Villages by Population Size - 2011

Less than 100	100-200	200-500	500-1000	1000-2000	2000-5000	5000-10000	10000 and Above	Total Village
9	3	13	16	21	20	4	0	86

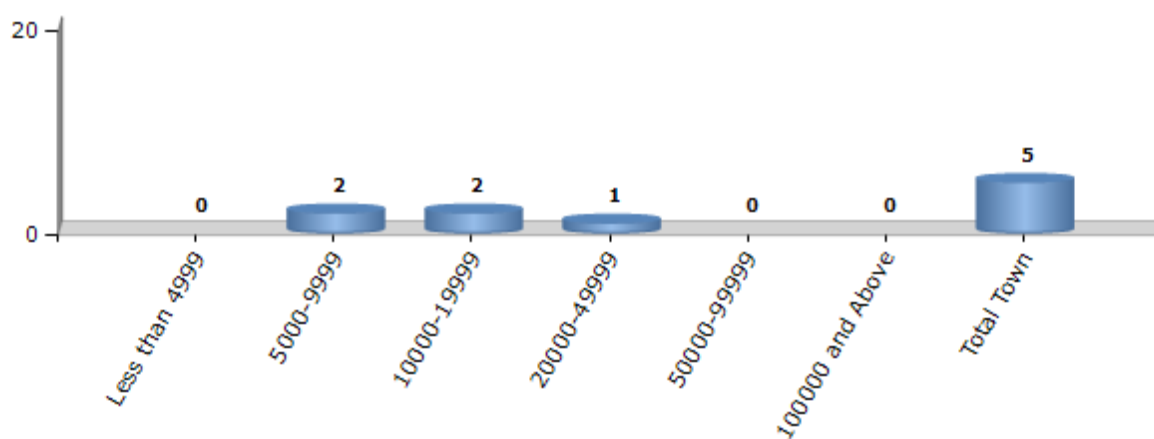
Number of Villages by Population Size - 2011



Number of Towns by Population Size - 2011

Less than 4999	5000-9999	10000-19999	20000-49999	50000-99999	100000 and Above	Total Town
0	2	2	1	0	0	5

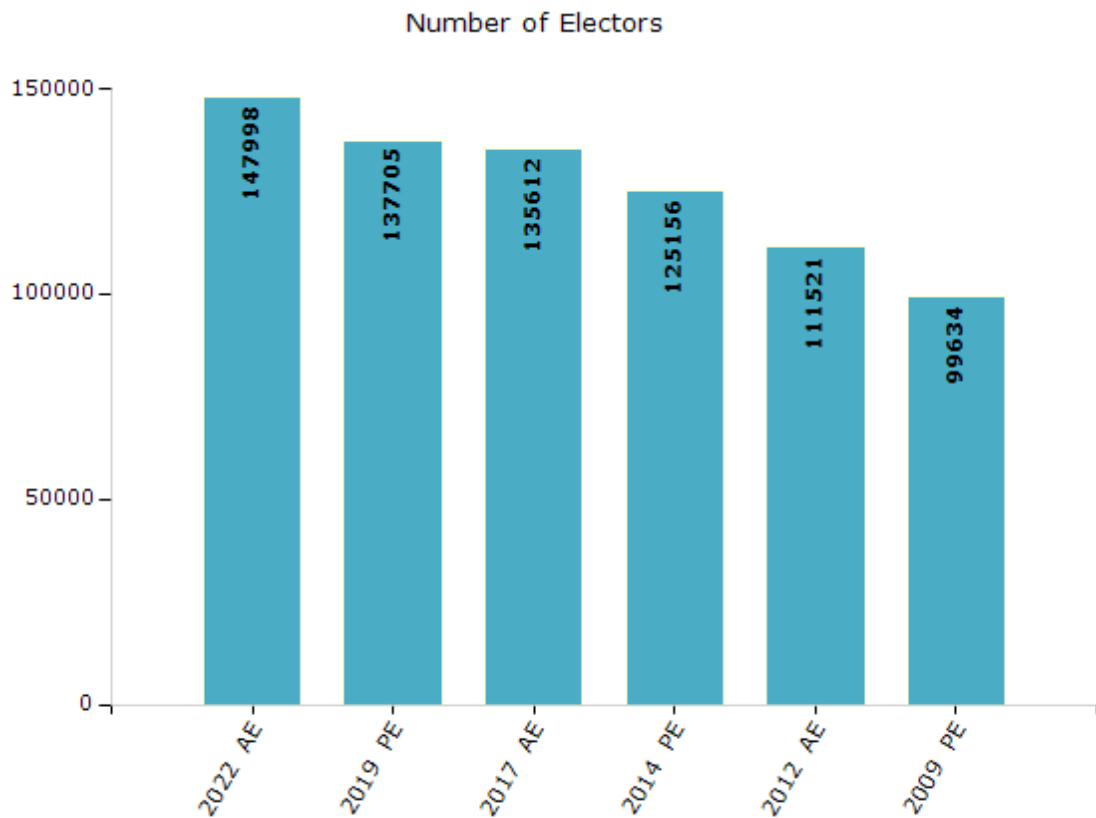
Number of Towns by Population Size - 2011



Electoral Features

Electors by Male & Female

Year	Male	Female	Others	Total	Year	Male	Female	Others	Total
2022 AE	78016	69974	8	147998	2009 PE	53725	45909	-	99634
2019 PE	73444	64252	9	137705	2007 AE	-	-	-	-
2017 AE	72402	63203	7	135612	2004 PE	-	-	-	-
2014 PE	67776	57380	0	125156	2002 AE	-	-	-	-
2012 AE	60811	50710	0	111521					

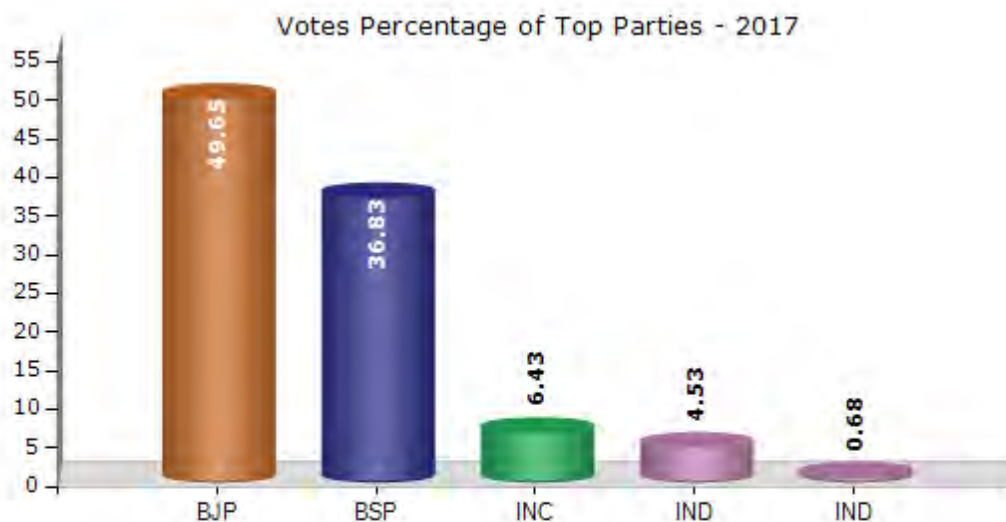


Note : AE : Assembly Election, PE : Assembly Segment of Parliamentary Election

Historical Summary Election Results

Summary Result of Assembly Election - 2017

Candidate Name	Party	Votes	Votes %
Kunwar Parnav Singh Champion	BJP	53192	49.65
Mufti Riyasat Ali	BSP	39457	36.83
Choudhary Yashveer Singh	INC	6894	6.43
Ravinder Singh	IND	4856	4.53
Sunil	IND	729	0.68
Pallavi Kukreti	SASP	373	0.35
Virender Singh	IND	338	0.32
Sanjay Singh	UKKD	267	0.25
Rishiram	IND	134	0.13
Mohd. Arshad	IND	132	0.12
Rajveer	IND	115	0.11
Pehal Singh	IND	82	0.08
Anil Kumar	IND	42	0.04
	NOTA	523	0.49



Polling Station Level Election Results

Number and Name of Polling Stations (PS) (2022)

Number of Polling Stations	Name of Polling Stations	Number of Polling Stations	Name of Polling Stations
1	Naiwala Majra Dallawala	22	Dharmpur
2	Dallawala RN 1	23	Abdul Rahimpur
3	Dallawala RN 2	24	Majri
4	Dabaki Kheda Majra Jogawala	25	Maheshra
5	Jogawala	26	Mirjapur Sadat
6	Chandpuri Bangar RN 1	27	Mirjapur Sadat
7	Chandpuri Bangar RN 2	28	Nyamatpur
8	Chandpuri Khurd	29	Lalchandwala RN 1
9	Madabela RN 1	30	Lalchandwala RN 2
10	Madabela RN 2	31	Kanewali Raysingh
11	Sherpurbela Hirderampur	32	Bhowawali
12	Sikandarapur	33	Podowali RN 1
13	Abdipur	34	Bharuwala
14	Hastmoli	35	Balchandwala
15	Mathana	36	Prahaladpur
16	Mohammadpur	37	Prahaladpur
17	Karanpur	38	Shahpur
18	Saipur	39	Khanpur RN 1
19	Goradhanpur RN 1	40	Khanpur RN 2
20	Goradhanpur RN 2	41	Khanpu
21	Ruhalki	42	Mirjapur Urf Mohanawala

Contd....

Polling Station Level Election Results

Polling Station-wise Votes Secured by Overall Top Five Parties in Khanpur Assembly in Assembly Election (AE) under Hardwar Parliamentary Constituency in Uttarakhand (2022)

No. of Polling Station	Winner - Umesh Kumar Patrkar (IND)	Runner-up - Ravindra Singh Paniyala (BSP)	3rd - Rani Devyani (BJP)	4th - Subhash Singh Choudhary (INC)	5th - Shameem Ahmed Sabri (ASPKR)	NOTA	Other	Total Votes Secured
36	265	160	357	2	0	3	21	808
37	180	449	17	8	24	5	14	697
38	49	72	216	2	1	1	24	365
39	379	154	135	7	1	1	15	692
40	76	140	199	1	0	0	2	418
41	161	218	184	4	2	2	5	576
42	163	270	134	3	4	5	40	619
43	160	32	159	12	3	2	5	373
44	223	261	72	21	2	4	8	591
45	277	217	44	17	1	4	9	569
46	406	161	73	38	3	4	8	693
47	308	37	139	13	3	1	21	522
48	374	31	160	5	2	3	16	591
49	628	19	278	6	4	7	35	977
50	305	10	275	0	3	6	13	612
51	264	8	235	3	1	8	12	531
52	145	279	405	27	2	5	52	915
53	17	612	44	9	2	5	24	713
54	444	136	119	7	14	3	22	745
55	235	53	99	176	9	1	11	584
56	108	283	261	4	0	2	12	670
57	131	288	221	10	0	2	9	661
58	223	361	200	17	49	3	54	907
59	270	147	291	44	18	2	60	832
60	237	67	94	1	2	1	26	428
61	64	180	110	4	56	2	41	457
62	189	101	218	2	4	2	34	550
63	71	409	45	3	10	2	16	556
64	252	299	52	7	9	6	103	728
65	123	103	294	5	3	0	123	651
66	107	100	324	12	2	1	54	600
67	331	209	199	15	7	6	15	782
68	89	460	201	28	12	0	10	800
69	123	233	220	5	5	1	16	603
70	316	212	190	16	4	3	22	763

Contd....

Polling Station Level Election Results

Winner, Runner-up and 3rd Party Position & Winning Margin According to Polling Stations in Khanpur Assembly in Assembly Election (AE) under Hardwar Parliamentary Constituency in Uttarakhand (2022)

Polling Station Number	Winner Party	Winner Votes (%)	Runner-up Party	Runner-up Votes (%)	Winning Margin Votes (%)	Third Party	Third Party Votes (%)	Other Votes (%)
71	BSP	281 (43.36)	IND (UKP)	236 (36.42)	45 (6.94)	BJP	69 (10.65)	62 (9.57)
72	BJP	148 (50.17)	BSP	104 (35.25)	44 (14.92)	IND (UKP)	23 (7.8)	20 (6.78)
73	BSP	382 (59.04)	BJP	143 (22.1)	239 (36.94)	IND (UKP)	92 (14.22)	30 (4.64)
74	IND (UKP)	285 (62.78)	BJP	91 (20.04)	194 (42.74)	BSP	53 (11.67)	25 (5.51)
75	IND (UKP)	240 (48)	BSP	130 (26)	110 (22)	BJP	103 (20.6)	27 (5.4)
76	IND (UKP)	274 (60.09)	BJP	97 (21.27)	177 (38.82)	BSP	46 (10.09)	39 (8.55)
77	BSP	224 (31.37)	BJP	216 (30.25)	8 (1.12)	IND (UKP)	215 (30.11)	59 (8.26)
78	IND (UKP)	293 (48.83)	BJP	210 (35)	83 (13.83)	BSP	46 (7.67)	51 (8.5)
79	IND (UKP)	310 (63.79)	BJP	86 (17.7)	224 (46.09)	RSTJLKPS	30 (6.17)	60 (12.35)
80	IND (UKP)	321 (41.74)	INC	174 (22.63)	147 (19.11)	BSP	122 (15.86)	152 (19.77)
81	IND (UKP)	318 (51.37)	INC	128 (20.68)	190 (30.69)	BJP	103 (16.64)	70 (11.31)
82	IND (UKP)	352 (47.63)	BSP	183 (24.76)	169 (22.87)	BJP	134 (18.13)	70 (9.47)
83	IND (UKP)	497 (86.43)	BJP	39 (6.78)	458 (79.65)	INC	15 (2.61)	24 (4.17)
84	IND (UKP)	400 (52.56)	BSP	169 (22.21)	231 (30.35)	INC	99 (13.01)	93 (12.22)
85	IND (UKP)	378 (58.33)	INC	106 (16.36)	272 (41.97)	BSP	81 (12.5)	83 (12.81)
86	BJP	266 (44.63)	IND (UKP)	158 (26.51)	108 (18.12)	BSP	117 (19.63)	55 (9.23)
87	BJP	239 (49.59)	IND (UKP)	163 (33.82)	76 (15.77)	BSP	46 (9.54)	34 (7.05)
88	BSP	550 (62.71)	IND (UKP)	203 (23.15)	347 (39.56)	BJP	70 (7.98)	54 (6.16)
89	IND (UKP)	323 (42.56)	BJP	207 (27.27)	116 (15.29)	BSP	161 (21.21)	68 (8.96)
90	BSP	459 (48.01)	IND (UKP)	306 (32.01)	153 (16)	INC	98 (10.25)	93 (9.73)
91	BSP	647 (80.57)	BJP	95 (11.83)	552 (68.74)	IND (UKP)	30 (3.74)	31 (3.86)
92	BSP	462 (56.48)	BJP	174 (21.27)	288 (35.21)	IND (UKP)	144 (17.6)	38 (4.65)
93	BSP	265 (36.35)	IND (UKP)	258 (35.39)	7 (0.96)	BJP	180 (24.69)	26 (3.57)
94	BSP	396 (44.75)	IND (UKP)	310 (35.03)	86 (9.72)	BJP	101 (11.41)	78 (8.81)
95	IND (UKP)	365 (46.56)	BSP	294 (37.5)	71 (9.06)	BJP	83 (10.59)	42 (5.36)
96	IND (UKP)	510 (59.03)	BJP	173 (20.02)	337 (39.01)	BSP	109 (12.62)	72 (8.33)
97	IND (UKP)	453 (59.84)	BJP	146 (19.29)	307 (40.55)	BSP	110 (14.53)	48 (6.34)
98	IND (UKP)	408 (50.81)	BJP	272 (33.87)	136 (16.94)	BSP	97 (12.08)	26 (3.24)
99	IND (UKP)	613 (71.28)	BSP	153 (17.79)	460 (53.49)	BJP	33 (3.84)	61 (7.09)
100	BSP	256 (36.42)	IND (UKP)	227 (32.29)	29 (4.13)	BJP	179 (25.46)	41 (5.83)
101	BSP	365 (45.51)	BJP	273 (34.04)	92 (11.47)	IND (UKP)	127 (15.84)	37 (4.61)
102	BSP	386 (49.81)	IND (UKP)	248 (32)	138 (17.81)	BJP	84 (10.84)	57 (7.35)
103	BSP	235 (41.59)	IND (UKP)	233 (41.24)	2 (0.35)	BJP	46 (8.14)	51 (9.03)
104	BJP	208 (53.33)	BSP	98 (25.13)	110 (28.2)	IND (UKP)	76 (19.49)	8 (2.05)
105	BJP	404 (60.57)	IND (UKP)	127 (19.04)	277 (41.53)	BSP	115 (17.24)	21 (3.15)

Contd....

Socio-Economic Amenities - Rural

Access to Education Facilities

Particulars	Number of Villages (% of Population)				
	Available	Not Available	If Not Available (Distance of Nearest Facility)		
			A	B	C
Govt. Primary School	71 (97)	17 (3)	11 (2)	2 (0)	0 (0)
Private Primary School	19 (39)	69 (61)	1 (0)	1 (0)	1 (0)
Govt. Middle School	25 (46)	63 (54)	39 (25)	14 (16)	0 (0)
Private Middle School	11 (23)	77 (77)	2 (2)	3 (1)	0 (0)
Govt. Secondary School	9 (16)	79 (84)	40 (42)	26 (27)	0 (0)
Private Secondary School	4 (5)	84 (95)	4 (8)	4 (1)	2 (2)
Govt. Senior Secondary School	3 (4)	85 (96)	32 (34)	34 (35)	4 (2)
Private Senior Secondary School	6 (7)	82 (93)	5 (12)	4 (5)	1 (0)
Govt. Arts and Science Degree College	1 (2)	87 (98)	0 (0)	2 (0)	0 (0)
Private Arts and Science Degree College	1 (3)	87 (97)	13 (16)	39 (50)	32 (30)
Govt. Engineering College	0 (0)	88 (100)	2 (2)	14 (26)	71 (69)
Private Engineering College	0 (0)	88 (100)	0 (0)	0 (0)	1 (2)
Govt. Medicine College	0 (0)	88 (100)	0 (0)	0 (0)	86 (98)
Private Medicine College	2 (2)	86 (98)	0 (0)	0 (0)	0 (0)
Govt. Management Institute	0 (0)	88 (100)	0 (0)	0 (0)	0 (0)
Private Management Institute	2 (2)	86 (98)	1 (0)	10 (19)	75 (79)
Govt. Polytechnic	1 (2)	87 (98)	2 (2)	12 (24)	71 (69)
Private Polytechnic	0 (0)	88 (100)	0 (0)	0 (0)	2 (4)
Govt. Vocational Training School/ITI	3 (6)	85 (94)	16 (11)	33 (35)	34 (47)
Private Vocational Training School/ITI	0 (0)	88 (100)	0 (0)	0 (0)	2 (1)
Govt. Non Formal Training Centre	0 (0)	88 (100)	12 (12)	36 (44)	36 (41)
Private Non Formal Training Centre	0 (0)	88 (100)	0 (0)	1 (0)	3 (3)
Govt. School For Disabled	0 (0)	88 (100)	0 (0)	0 (0)	88 (100)
Private School For Disabled	0 (0)	88 (100)	0 (0)	0 (0)	0 (0)
Government Others	0 (0)	88 (100)	0 (0)	0 (0)	88 (100)
Private Others	0 (0)	88 (100)	0 (0)	0 (0)	0 (0)

Note : Distance A : Less than 5 km; B : Between 5-10 km; C : 10+ km.; Source : Data Analysis is based on 2011 Census.

DISCLAIMER

The Terms of Use and Disclaimer of Datanet India Private Limited (hereinafter referred to as "Datanet") for use of this analysis report of **Khanpur Assembly Constituency (Khanpur Vidhan Sabha) :-**

1. **Assembly Factbook™** is a Registered Trade Mark owned by Datanet.
2. All the maps are sketched and graphical representation only and have not been drawn to the scale and also not to represent the actual geographical area or boundary of the unit.
3. The data for the aforesaid analysis is based on authentic sources and has been culled from the various publications of Census, CSO and NSSO for district and block level data, various central and state government departments, Central & State Elections Commissions and the concerned Returning Officers' releases, Electoral Rolls, Election results and allied publications, internal assessment, surveys, estimates and analysis. Therefore, certain adjustment of data at micro level may have been done to arrive closer to the macro data.
4. Data have been provided on an "As Is" and "As AVAILABLE" basis
5. The colours shown in the maps or diagram and charts of a particular party, alliance or AC are indicative and do not represent them.
6. This publication which includes maps, sheets, graphs and data would be the property under copyright of Datanet only. The user may use these for its internal study, analysis and research purposes. It's public display, re-selling or any commercial uses by the user are not allowed.
7. Datanet has taken due care and caution in compilation and processing of data and allied information, but does not guarantee the accuracy, adequacy or completeness of any information/analysis and will be not responsible for any errors or omissions or for the results obtained from the use of such information/analysis.
8. All the contents for the publication have been culled from various authentic sources and Datanet reasonably believes such sources to be reliable, but does not make any representations, express or implied as to the accuracy or fitness of use of such information. The information or contents of the information/analysis do not constitute advice and should not be relied upon in making (or refraining from making) any decision. Any reliance placed upon the information provided by Datanet is the sole responsibility and strictly at the user's risk.
9. In no event will Datanet be liable for any damages (including, without limitation, damages for loss of business projects, or loss of profits) arising in contract, tort or otherwise from the use of or inability to use any of its contents, or from any action taken (or refrained from being taken) as a result of using the analysis or any of its contents. Datanet its directors, owners, editors, officials, employees, distributor and agents or any associate will not be liable for any errors in the information contained or any consequences arising from the use of the contents of the provided information/analysis.
10. If any provision of these terms and conditions is held invalid or illegal or unenforceable for any reason by any court of competent jurisdiction, such provision shall be severed and the remainder of provisions of the terms and conditions shall continue in full force and effect as if the Term of Use had been executed with the invalid, illegal or unenforceable provision eliminated.
11. If there are any discrepancies in the information provided, please bring it to attention of Datanet for suitable rectification measures.

**Buy Online This Complete Book At
Datanet India eBooks Store**

www.indiastatpublications.com

or go directly at

[http://www.indiastatpublications.com/
Assembly_factbook/Uttarakhand/Hardwar/ Khanpur](http://www.indiastatpublications.com/Assembly_factbook/Uttarakhand/Hardwar/Khanpur)

 **india**stat**elections**

ISBN : 978-93-5822-509-9



9 789358 225099