



Uttarakhand

Assembly Factbook™

Laksar Assembly Constituency



Key Electoral Data of Laksar
Assembly Constituency (Vidhan Sabha)

Uttarakhand

Assembly FactbookTM

Laksar Assembly Constituency



Laksar Vidhan Sabha

Editor & Director

Dr. R.K. Thukral

Research Editor

Dr. Shafeeq Rahman

**Compiled, Researched and Published by
Datanet India Pvt. Ltd.**

D-100, 1st Floor,

Okhla Industrial Area, Phase-I,

New Delhi- 110020.

Ph.: 91-11- 43580781-84

Email : support@indiastatpublications.com

Website : www.indiastatelections.com

Online Book Store :

www.indiastatpublications.com

Report No. : AFB/UK-034-0624

ISBN : 978-93-5822-626-3

First Edition : January, 2018

Seventh Updated Edition : June, 2024

Price : Rs.11500/-

US\$ 310

© Datanet India Pvt. Ltd.

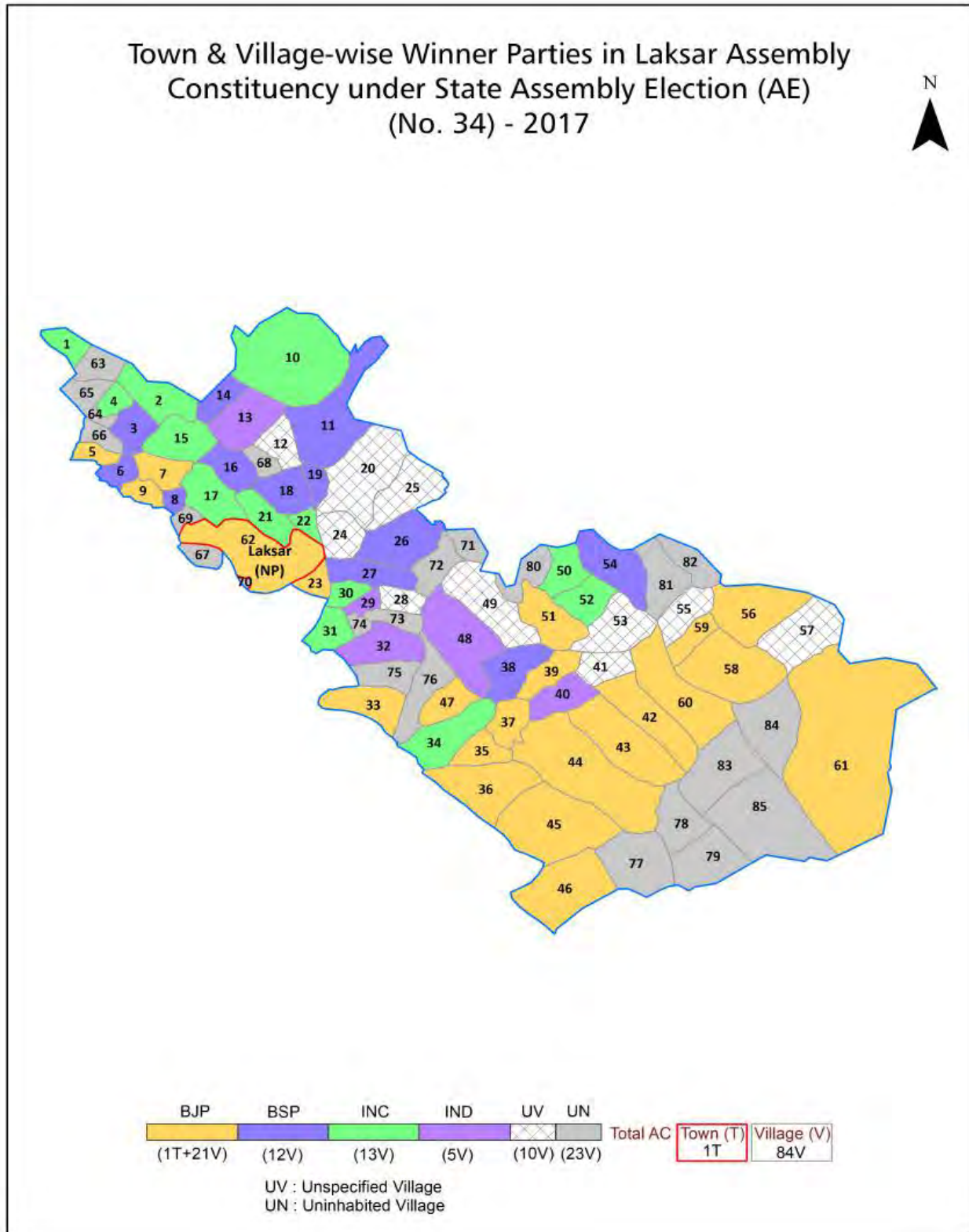
All rights reserved. No part of this book may be reproduced, stored in a retrieval system or transmitted in any form or by any means, mechanical photocopying, photographing, scanning, recording or otherwise without the prior written permission of the publisher. Please refer to Disclaimer at page no. 137 for the use of this publication.

Printed in India

Contents

No.	Particulars	Page No.
	Introduction	
1	Assembly Constituency - (Vidhan Sabha) at a Glance Features of Assembly as per Delimitation Commission of India (2008)	1-2
	Location and Political Maps	
2	Location Map Boundaries of Assembly Constituency - (Vidhan Sabha) in District Boundaries of Assembly Constituency under Parliamentary Constituency - (Lok Sabha) Town & Village-wise Winner Parties- 2024, 2022, 2019, 2017, 2014, 2012 and 2009	3-11
	Administrative Setup (2011)	
3	District Sub-district Towns Villages Inhabited Villages Uninhabited Villages Village Panchayat Intermediate Panchayat	12-16
	Demographics (2011)	
4	Population Households Rural/Urban Population Towns and Villages by Population Size Sex Ratio (Total & 0-6 Years) Religious Population Social Population Literacy Rate	17-18
	Electoral Features	
5	Important Dates of Last Elections Held Electors by Gender Service Electors Voters Voters Turnout Polling Stations & Average Number of Electors per Polling Station Electors by Age Group Present Elected Representatives	19-24
	Historical Summary Election Results	
6	Vote Share of Major Parties Winning Margin (Number & Percentage) Polarity of Parties Summary Result of Assembly Segment of Parliamentary Election 2024, 2019, 2014, 2009, 2004 and 1999 Summary Result of Assembly Elections 2022, 2017, 2012, 2007 and 2002	25-37
	Polling Station Level Election Results	
7	Name and Number of Polling Station 2024, 2022, 2019, 2017, 2014, 2012 and 2009 Polling Station-wise Electors, Voters & Voters Turnout 2024, 2022, 2019, 2017, 2014, 2012 and 2009 Polling Station wise Elections Results 2024, 2022, 2019, 2017, 2014, 2012 and 2009	38-114
	Panchayat and Local Bodies Election Results	
8	Panchayat Result 2014 Urban Local Bodies Result 2013	115-117
	Share of Assembly Constituency	
9	Share of Assembly Constituency - (Vidhan Sabha) in State, District and Parliamentary Constituency - (Lok Sabha)	118
	Socio-Economic Amenities (2011)	
10	Access to Administrative Units Agricultural, Manufacturing and Industrial Commodities Demographic Indicators Education Health & Manpower Drinking Water Supply Sanitation Entertainment and Recreations Infrastructure Power Food Allocation Distribution and Marketing of Agriculture Commodities Infrastructure Transport and Road Infrastructure Communication Banking and Financial Services Land Use Irrigation Source	119-134
11	Abbreviation & Sources	135-136
12	Disclaimer	137

Location & Political Map



Administrative Setup

List of Village Panchayat & Intermediate Panchayat (Block) Name - 2011

Village Name	Village Panchayat Name	Intermediate Panchayat Name
Aithal Buzurg	Aithal Bajurg	Laksar
Akbarpur Ood	Akbarpur Ood	Laksar
Akodha Mukarmatpur	Akodha Mukaramatpur	Laksar
Alawalpur	Alawapur	Laksar
Bahadurpur Khadar	Bahadurpur Khadar	Laksar
Bahalpuri	Darghapur	Laksar
Bakarpur	Bhikkampur Jeetpur	Laksar
Barampur	Khanpur	Laksar
Basera Khadar	Sethpur	Laksar
Baseri Khadar	Baseri Khadar	Laksar
Bhagatanpur Majra Niranjapur	Pratappur	Laksar
Bhikkampur Jeetpur	Bhikkampur Jeetpur	Laksar
Buddhakhera Meemla	Mauda Khera Kalan	Laksar
Bukkanpur	Aithal Bujurg	Laksar
Chiryapur	Makhiyali Khala	Laksar
Darghapur	Raisi	Laksar
Dausni	Dausni	Laksar
Dungarpur	Dungarpur	Laksar
Fatehpur Junar	Akbarpur Ood	Laksar
Fatwa Aht	Fatwa	Laksar
Fatwa Must	Fatwa	Laksar
Gangdaspur(Must)	Maharajpur Khurd	Laksar
Hirna Kheri	Bukkanpur	Laksar
Hussainpur	Hussainpur	Laksar
Ismailpur	Ismailpur	Laksar
Jawaharkhan Urf Jhiwerhedi	Jawaharkhan Urf Jhiwerhedi	Laksar
Jetpur	Akbarpur Ood	Laksar
Kahera	Kahera	Laksar
Kasampur Nawpada Must	Mubarikpur Alipur	Laksar

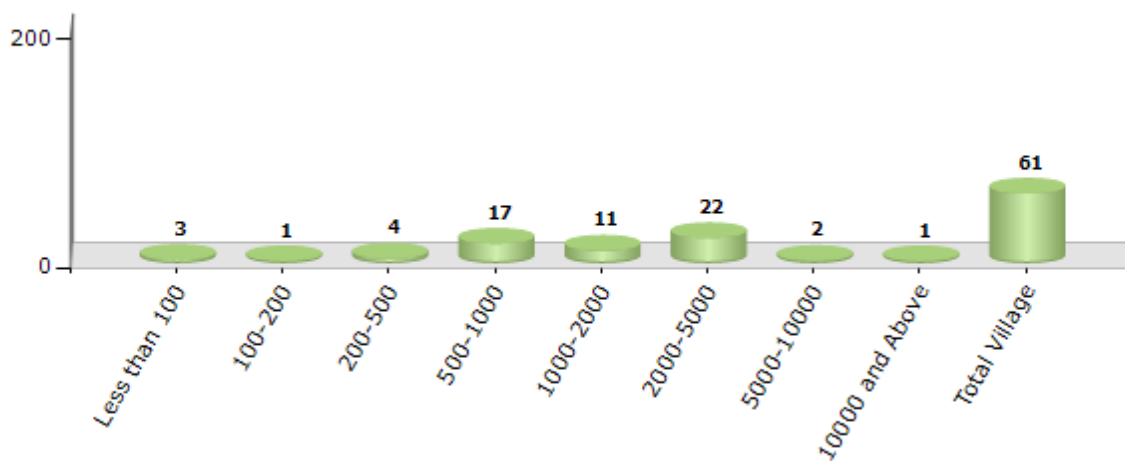
Contd....

Demographics

Number of Villages by Population Size - 2011

Less than 100	100-200	200-500	500-1000	1000-2000	2000-5000	5000-10000	10000 and Above	Total Village
3	1	4	17	11	22	2	1	61

Number of Villages by Population Size - 2011



Number of Towns by Population Size - 2011

Less than 4999	5000-9999	10000-19999	20000-49999	50000-99999	100000 and Above	Total Town
0	0	0	1	0	0	1

Number of Towns by Population Size - 2011

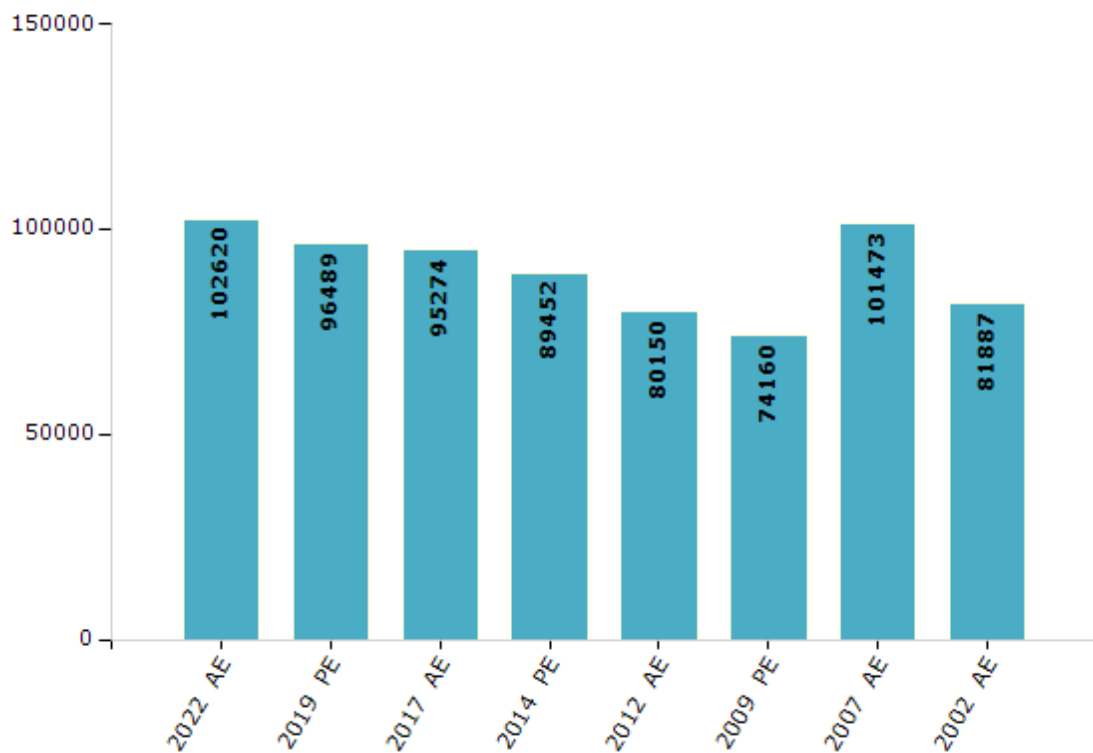


Electoral Features

Electors by Male & Female

Year	Male	Female	Others	Total	Year	Male	Female	Others	Total
2022 AE	54754	47861	5	102620	2009 PE	39968	34192	-	74160
2019 PE	51862	44623	4	96489	2007 AE	54199	47274	-	101473
2017 AE	51292	43976	6	95274	2004 PE	-	-	-	-
2014 PE	48606	40846	0	89452	2002 AE	44650	37237	-	81887
2012 AE	43599	36551	0	80150					

Number of Electors

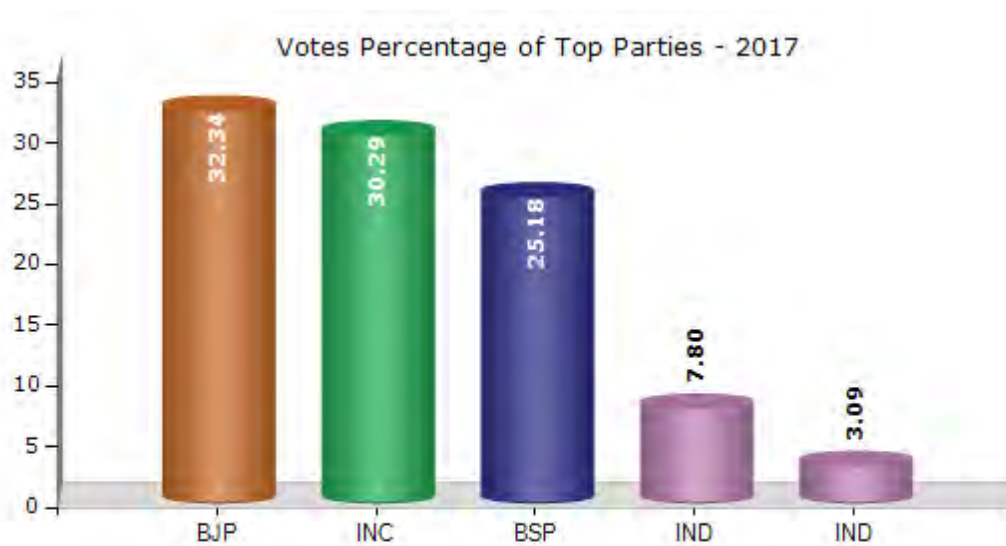


Note : AE : Assembly Election, PE : Assembly Segment of Parliamentary Election

Historical Summary Election Results

Summary Result of Assembly Election - 2017

Candidate Name	Party	Votes	Votes %
Sanjay Gupta	BJP	25248	32.34
Haji Tasleem Ahmad	INC	23644	30.29
Subhash Singh Choudhary	BSP	19656	25.18
Kushalpal Singh	IND	6087	7.8
Sumit	IND	2415	3.09
Narendra	SP	282	0.36
Ratendra Tiwari	IND	199	0.25
Mempal	SHS	96	0.12
Julfukar Ansari	IND	94	0.12
Nidhi Singh	IND	62	0.08
	NOTA	287	0.37



Polling Station Level Election Results

Number and Name of Polling Stations (PS) (2022)

Number of Polling Stations	Name of Polling Stations	Number of Polling Stations	Name of Polling Stations
1	Ladpur Kalan	22	Laksar Rn 1
2	Ladpur Kalan	23	Laksar Rn 2
3	Makhiyali Khurd	24	Laksar Rn 1
4	Mauhammadpur Bujurg Rn 1	25	Laksar Rn 2
5	Mauhammadpur Bujurg Rn 2	26	Laksar Rn 3
6	Mubarikpur Alipur	27	Simli Laksar (Balika) Rn 1
7	Mubarikpur Alipur	28	Simli Laksar (Balika) Rn 2
8	Kasampur Navada Rn 1	29	Simli Laksar (Balika) Rn 3
9	Kasampur Navada Rn 2	30	Laksar North Part
10	Dousani	31	Laksar North Part
11	Rajabpur	32	Laksar Rn 2
12	Husainpur	33	Simli Rn 1
13	Muktarabad	34	Simli Rn 2
14	Basedi Khadar Rn 1	35	Laksari Rn 1
15	Basedi Khadar South Part	36	Laksari Rn 2
16	Basedi Khadar South Part Extra Room	37	Laksari Rn 3
17	Raypur	38	Laksari Rn 4
18	Salempur Bakkal	39	Baseda Khadar
19	Laksar Rn 1	40	Chidiyapur
20	Laksar Rn 2	41	Makhiyali Kalan
21	Laksar Rn 3	42	Sidhadu Rn 1

Contd....

Polling Station Level Election Results

Polling Station-wise Votes Secured by Overall Top Five Parties in Laksar Assembly in Assembly Election (AE) under Hardwar Parliamentary Constituency in Uttarakhand (2022)

No. of Polling Station	Winner - Shahzad (BSP)	Runner-up - Sanjay Gupta (BJP)	3rd - Antriksh Saini (INC)	4th - Haji Tasleem Ahmad (ASPKR)	5th - Ajay (RSTJLKPS)	NOTA	Other	Total Votes Secured
36	436	117	90	2	27	2	2	676
37	151	305	72	0	151	2	9	690
38	86	137	39	0	43	0	6	311
39	301	362	12	0	15	1	11	702
40	487	112	74	11	3	1	18	706
41	554	177	87	14	4	3	26	865
42	521	89	134	1	4	2	12	763
43	47	148	168	0	13	2	1	379
44	444	181	125	6	20	2	9	787
45	315	222	45	4	3	1	10	600
46	619	178	143	2	1	1	13	957
47	154	283	89	1	6	1	5	539
48	209	465	172	13	26	1	8	894
49	642	91	18	6	0	0	8	765
50	98	339	54	6	140	3	7	647
51	400	175	134	0	29	3	7	748
52	34	134	113	1	62	1	4	349
53	654	104	49	12	8	2	35	864
54	599	81	138	5	12	3	21	859
55	175	93	152	5	9	1	3	438
56	34	250	253	2	139	6	41	725
57	327	70	136	4	4	2	16	559
58	42	245	19	4	300	1	23	634
59	139	170	89	19	153	5	56	631
60	40	210	32	1	245	0	8	536
61	95	200	53	9	259	0	9	625
62	98	331	403	3	11	8	12	866
63	196	381	217	27	8	6	31	866
64	182	361	79	1	18	4	6	651
65	467	264	21	2	6	5	17	782
66	458	114	98	1	2	1	20	694
67	92	153	324	0	0	1	3	573
68	125	328	418	2	9	5	4	891
69	221	183	176	0	10	2	9	601
70	387	123	42	0	3	3	16	574

Contd....

Polling Station Level Election Results

Winner, Runner-up and 3rd Party Position & Winning Margin According to Polling Stations in Laksar Assembly in Assembly Election (AE) under Hardwar Parliamentary Constituency in Uttarakhand (2022)

Polling Station Number	Winner Party	Winner Votes (%)	Runner-up Party	Runner-up Votes (%)	Winning Margin Votes (%)	Third Party	Third Party Votes (%)	Other Votes (%)
71	BSP	754 (79.12)	INC	103 (10.81)	651 (68.31)	BJP	77 (8.08)	19 (1.99)
72	BSP	667 (70.14)	BJP	153 (16.09)	514 (54.05)	INC	99 (10.41)	32 (3.36)
73	INC	316 (51.22)	BSP	182 (29.5)	134 (21.72)	BJP	93 (15.07)	26 (4.21)
74	BSP	291 (47.47)	BJP	266 (43.39)	25 (4.08)	ASPKR	16 (2.61)	40 (6.53)
75	BSP	534 (57.73)	BJP	170 (18.38)	364 (39.35)	INC	125 (13.51)	96 (10.38)
76	BSP	261 (45.63)	INC	179 (31.29)	82 (14.34)	BJP	109 (19.06)	23 (4.02)
77	BSP	337 (61.27)	BJP	93 (16.91)	244 (44.36)	INC	82 (14.91)	38 (6.91)
78	BSP	322 (62.04)	INC	134 (25.82)	188 (36.22)	BJP	53 (10.21)	10 (1.93)
79	BSP	226 (39.24)	BJP	179 (31.08)	47 (8.16)	INC	155 (26.91)	16 (2.78)
80	BSP	187 (44.31)	INC	105 (24.88)	82 (19.43)	BJP	84 (19.91)	46 (10.9)
81	INC	207 (37.7)	BJP	159 (28.96)	48 (8.74)	BSP	90 (16.39)	93 (16.94)
82	BJP	227 (42.59)	BSP	152 (28.52)	75 (14.07)	INC	60 (11.26)	94 (17.64)
83	BJP	374 (49.6)	INC	330 (43.77)	44 (5.83)	BSP	33 (4.38)	17 (2.25)
84	BJP	311 (44.75)	INC	224 (32.23)	87 (12.52)	BSP	117 (16.83)	43 (6.19)
85	BJP	185 (40.57)	BSP	164 (35.96)	21 (4.61)	INC	101 (22.15)	6 (1.32)
86	BSP	434 (52.99)	BJP	289 (35.29)	145 (17.7)	INC	56 (6.84)	40 (4.88)
87	BJP	348 (87.66)	INC	22 (5.54)	326 (82.12)	BSP	14 (3.53)	13 (3.27)
88	BJP	589 (78.32)	RSTJLKPS	104 (13.83)	485 (64.49)	BSP	49 (6.52)	10 (1.33)
89	BJP	571 (59.73)	INC	200 (20.92)	371 (38.81)	RSTJLKPS	82 (8.58)	103 (10.77)
90	BJP	231 (39.76)	BSP	208 (35.8)	23 (3.96)	INC	100 (17.21)	42 (7.23)
91	BSP	387 (62.93)	BJP	148 (24.07)	239 (38.86)	INC	53 (8.62)	27 (4.39)
92	BJP	254 (40.32)	RSTJLKPS	161 (25.56)	93 (14.76)	BSP	93 (14.76)	122 (19.37)
93	BJP	310 (59.5)	INC	99 (19)	211 (40.5)	RSTJLKPS	73 (14.01)	39 (7.49)
94	BSP	448 (53.4)	BJP	315 (37.54)	133 (15.86)	INC	31 (3.69)	45 (5.36)
95	BJP	282 (52.91)	RSTJLKPS	146 (27.39)	136 (25.52)	BSP	50 (9.38)	55 (10.32)
96	INC	225 (42.06)	BJP	163 (30.47)	62 (11.59)	BSP	121 (22.62)	26 (4.86)
97	BJP	352 (49.86)	BSP	292 (41.36)	60 (8.5)	INC	32 (4.53)	30 (4.25)
98	BSP	403 (58.07)	BJP	262 (37.75)	141 (20.32)	RSTJLKPS	12 (1.73)	17 (2.45)
99	BSP	516 (61.28)	BJP	237 (28.15)	279 (33.13)	INC	61 (7.24)	28 (3.33)
100	RSTJLKPS	249 (61.63)	BJP	119 (29.46)	130 (32.17)	INC	19 (4.7)	17 (4.21)
101	BJP	262 (43.45)	BSP	142 (23.55)	120 (19.9)	INC	122 (20.23)	77 (12.77)
102	BSP	421 (59.38)	BJP	112 (15.8)	309 (43.58)	INC	96 (13.54)	80 (11.28)
103	INC	331 (40.32)	BJP	312 (38)	19 (2.32)	BSP	119 (14.49)	59 (7.19)
104	BSP	209 (32.71)	BJP	183 (28.64)	26 (4.07)	INC	183 (28.64)	64 (10.02)
105	BSP	225 (41.44)	INC	160 (29.47)	65 (11.97)	BJP	137 (25.23)	21 (3.87)

Contd....

Socio-Economic Amenities - Rural

Access to Education Facilities

Particulars	Number of Villages (% of Population)				
	Available	Not Available	If Not Available (Distance of Nearest Facility)		
			A	B	C
Govt. Primary School	57 (99)	4 (1)	4 (1)	0 (0)	0 (0)
Private Primary School	10 (36)	51 (64)	0 (0)	0 (0)	0 (0)
Govt. Middle School	22 (57)	39 (43)	22 (18)	9 (13)	0 (0)
Private Middle School	10 (33)	51 (67)	2 (1)	0 (0)	0 (0)
Govt. Secondary School	6 (29)	55 (71)	26 (31)	22 (30)	1 (2)
Private Secondary School	2 (15)	59 (85)	4 (5)	1 (0)	0 (0)
Govt. Senior Secondary School	2 (8)	59 (92)	24 (30)	22 (36)	2 (2)
Private Senior Secondary School	4 (17)	57 (83)	2 (3)	5 (3)	0 (0)
Govt. Arts and Science Degree College	0 (0)	61 (100)	0 (0)	0 (0)	0 (0)
Private Arts and Science Degree College	1 (0)	60 (100)	12 (16)	21 (44)	27 (40)
Govt. Engineering College	0 (0)	61 (100)	0 (0)	0 (0)	60 (98)
Private Engineering College	0 (0)	61 (100)	0 (0)	0 (0)	1 (2)
Govt. Medicine College	2 (6)	59 (94)	0 (0)	0 (0)	59 (94)
Private Medicine College	0 (0)	61 (100)	0 (0)	0 (0)	0 (0)
Govt. Management Institute	0 (0)	61 (100)	0 (0)	0 (0)	0 (0)
Private Management Institute	0 (0)	61 (100)	0 (0)	0 (0)	61 (100)
Govt. Polytechnic	0 (0)	61 (100)	0 (0)	0 (0)	61 (100)
Private Polytechnic	0 (0)	61 (100)	0 (0)	0 (0)	0 (0)
Govt. Vocational Training School/ITI	0 (0)	61 (100)	0 (0)	0 (0)	59 (98)
Private Vocational Training School/ITI	0 (0)	61 (100)	0 (0)	0 (0)	2 (2)
Govt. Non Formal Training Centre	0 (0)	61 (100)	8 (10)	7 (13)	45 (77)
Private Non Formal Training Centre	0 (0)	61 (100)	0 (0)	0 (0)	1 (1)
Govt. School For Disabled	0 (0)	61 (100)	0 (0)	0 (0)	61 (100)
Private School For Disabled	0 (0)	61 (100)	0 (0)	0 (0)	0 (0)
Government Others	0 (0)	61 (100)	0 (0)	0 (0)	61 (100)
Private Others	0 (0)	61 (100)	0 (0)	0 (0)	0 (0)

Note : Distance A : Less than 5 km; B : Between 5-10 km; C : 10+ km.; Source : Data Analysis is based on 2011 Census.

DISCLAIMER

The Terms of Use and Disclaimer of Datanet India Private Limited (hereinafter referred to as "Datanet") for use of this analysis report of **Laksar Assembly Constituency (Laksar Vidhan Sabha)** :-

1. **Assembly Factbook™** is a Registered Trade Mark owned by Datanet.
2. All the maps are sketched and graphical representation only and have not been drawn to the scale and also not to represent the actual geographical area or boundary of the unit.
3. The data for the aforesaid analysis is based on authentic sources and has been culled from the various publications of Census, CSO and NSSO for district and block level data, various central and state government departments, Central & State Elections Commissions and the concerned Returning Officers' releases, Electoral Rolls, Election results and allied publications, internal assessment, surveys, estimates and analysis. Therefore, certain adjustment of data at micro level may have been done to arrive closer to the macro data.
4. Data have been provided on an "As Is" and "As AVAILABLE" basis
5. The colours shown in the maps or diagram and charts of a particular party, alliance or AC are indicative and do not represent them.
6. This publication which includes maps, sheets, graphs and data would be the property under copyright of Datanet only. The user may use these for its internal study, analysis and research purposes. It's public display, re-selling or any commercial uses by the user are not allowed.
7. Datanet has taken due care and caution in compilation and processing of data and allied information, but does not guarantee the accuracy, adequacy or completeness of any information/analysis and will be not responsible for any errors or omissions or for the results obtained from the use of such information/analysis.
8. All the contents for the publication have been culled from various authentic sources and Datanet reasonably believes such sources to be reliable, but does not make any representations, express or implied as to the accuracy or fitness of use of such information. The information or contents of the information/analysis do not constitute advice and should not be relied upon in making (or refraining from making) any decision. Any reliance placed upon the information provided by Datanet is the sole responsibility and strictly at the user's risk.
9. In no event will Datanet be liable for any damages (including, without limitation, damages for loss of business projects, or loss of profits) arising in contract, tort or otherwise from the use of or inability to use any of its contents, or from any action taken (or refrained from being taken) as a result of using the analysis or any of its contents. Datanet its directors, owners, editors, officials, employees, distributor and agents or any associate will not be liable for any errors in the information contained or any consequences arising from the use of the contents of the provided information/analysis.
10. If any provision of these terms and conditions is held invalid or illegal or unenforceable for any reason by any court of competent jurisdiction, such provision shall be severed and the remainder of provisions of the terms and conditions shall continue in full force and effect as if the Term of Use had been executed with the invalid, illegal or unenforceable provision eliminated.
11. If there are any discrepancies in the information provided, please bring it to attention of Datanet for suitable rectification measures.

Buy Online This Complete Book At
Datanet India eBooks Store

www.indiastatpublications.com

or go directly at

[http://www.indiastatpublications.com/
Assembly_factbook/Uttarakhand/Hardwar/ Laksar](http://www.indiastatpublications.com/Assembly_factbook/Uttarakhand/Hardwar/Laksar)

 **india**stat**elections**

ISBN : 978-93-5822-626-3



9 789358 226263