



Uttarakhand

Assembly Factbook™

Pirankaliyar Assembly Constituency



Key Electoral Data of Pirankaliyar
Assembly Constituency (Vidhan Sabha)

Uttarakhand

Assembly Factbook™

Priankaliyar Assembly Constituency



Priankaliyar Vidhan Sabha

Editor & Director

Dr. R.K. Thukral

Research Editor

Dr. Shafeeq Rahman

**Compiled, Researched and Published by
Datanet India Pvt. Ltd.**

D-100, 1st Floor,

Okhla Industrial Area, Phase-I,

New Delhi- 110020.

Ph.: 91-11- 43580781-84

Email : support@indiastatpublications.com

Website : www.indiastatelections.com

Online Book Store :

www.indiastatpublications.com

Report No. : AFB/UK-030-0125

ISBN : 978-93-5822-487-0

First Edition : January, 2018

Eighth Updated Edition : January, 2025

Price : Rs.11500/-

US\$ 310

© Datanet India Pvt. Ltd.

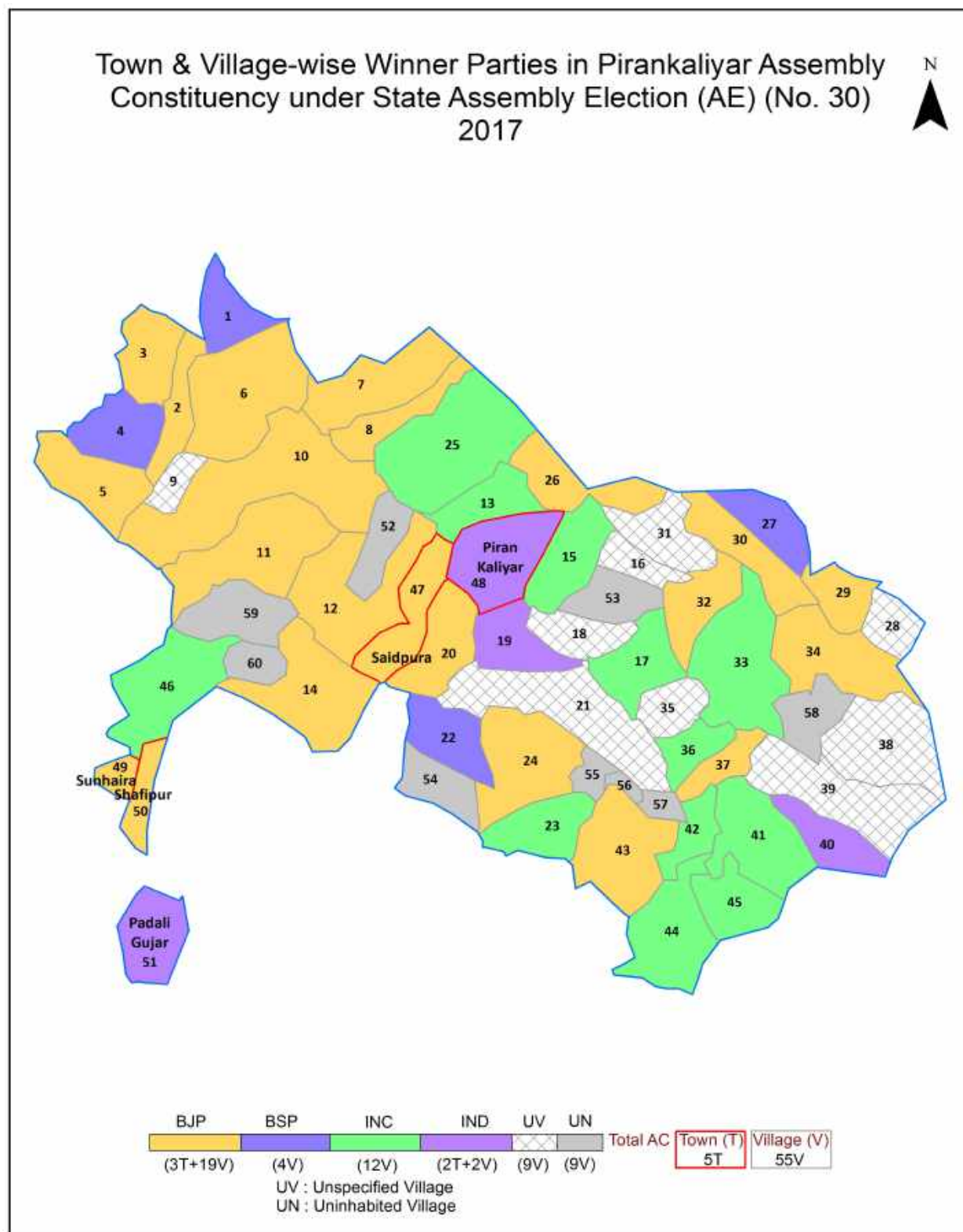
All rights reserved. No part of this book may be reproduced, stored in a retrieval system or transmitted in any form or by any means, mechanical photocopying, photographing, scanning, recording or otherwise without the prior written permission of the publisher. Please refer to Disclaimer at page no. 145 for the use of this publication.

Printed in India

Contents

No.	Particulars	Page No.
	Introduction	
1	Assembly Constituency - (Vidhan Sabha) at a Glance Features of Assembly as per Delimitation Commission of India (2008)	1-2
	Location and Political Maps	
2	Location Map Boundaries of Assembly Constituency - (Vidhan Sabha) in District Boundaries of Assembly Constituency under Parliamentary Constituency - (Lok Sabha) Town & Village-wise Winner Parties- 2024, 2022, 2019, 2017, 2014, 2012 and 2009	3-11
	Administrative Setup (2011)	
3	District Sub-district Towns Villages Inhabited Villages Uninhabited Villages Village Panchayat Intermediate Panchayat	12-15
	Demographics (2011)	
4	Population Households Rural/Urban Population Towns and Villages by Population Size Sex Ratio (Total & 0-6 Years) Religious Population Social Population Literacy Rate	16-17
	Electoral Features	
5	Important Dates of Last Elections Held Electors by Gender Service Electors Voters Voters Turnout Polling Stations & Average Number of Electors per Polling Station Electors by Age Group Present Elected Representatives	18-23
	Historical Summary Election Results	
6	Vote Share of Major Parties Winning Margin (Number & Percentage) Polarity of Parties Summary Result of Assembly Segment of Parliamentary Election 2024, 2019, 2014, 2009 and 2009 Summary Result of Assembly Elections 2022, 2017 and 2012	24-33
	Polling Station Level Election Results	
7	Name and Number of Polling Station 2024, 2022, 2019, 2017, 2014, 2012 and 2009 Polling Station-wise Electors, Voters & Voters Turnout 2024, 2022, 2019, 2017, 2014, 2012 and 2009 Polling Station wise Elections Results 2024, 2022, 2019, 2017, 2014, 2012 and 2009	34-123
8	Panchayat and Local Bodies Election Results Panchayat Result 2014	124-125
	Share of Assembly Constituency	
9	Share of Assembly Constituency - (Vidhan Sabha) in State, District and Parliamentary Constituency - (Lok Sabha)	126
	Socio-Economic Amenities (2011)	
10	Access to Administrative Units Agricultural, Manufacturing and Industrial Commodities Demographic Indicators Education Health & Manpower Drinking Water Supply Sanitation Entertainment and Recreations Infrastructure Power Food Allocation Distribution and Marketing of Agriculture Commodities Infrastructure Transport and Road Infrastructure Communication Banking and Financial Services Land Use Irrigation Source	127-142
11	Abbreviation & Sources	143-144
12	Disclaimer	145

Location & Political Map



Administrative Setup

List of Village Panchayat & Intermediate Panchayat (Block) Name - 2011

Village Name	Village Panchayat Name	Intermediate Panchayat Name
Badheri Rajputan	Badheri Rajputan	Roorkee
Bahadarpur Saini (AH)	Bahadarpur Saini	Roorkee
Bahadarpur Saini (MU)	Bahadarpur Saini	Roorkee
Bajuheri	Bajuheri	Roorkee
Barampur	Belara`	Roorkee
Bawalikalanzri	Bhoori	Roorkee
Bedpur	Bedpur	Roorkee
Belada (A.H)	Belada	Roorkee
Belada(M)	Belada	Roorkee
Beldisalhapur	Belada	Roorkee
Bharapur	Bharapur	Roorkee
Bhoori	Bhoori	Roorkee
Dariyapur Dayalpur (A.H.)	Dariyapur Dayalpur (A.H)	Bhagwanpur
Dariyapur Dayalpur(M)	Dariyapur Dayalpur	Bhagwanpur
Daulatpur	Daulatpur	Roorkee
Dhanauri	Dhanauri	Roorkee
Dhandhedi Khwazgipur	Bhauri	Roorkee
Ferozpur	Bharapur	Roorkee
Govindpur Wazidpur	Margoobpur Didaheri	Roorkee
Gumma Wala	Magrin Gumma Wala	Roorkee
Hakim Pur Turra	Hakim Pur Turra	Bhagwanpur
Halawaheri	Margoobpur Deedaheri	Roorkee
Imlikhera Dharampur	Imlikhera Dharampur	Roorkee
Jamalpur	Muldaspur Urf Majra	Roorkee
Kamalpur Saini Bas	Daulatpur	Roorkee
Kelanpur	Belada	Roorkee
Kot Kaliyar Chak (I)	Mahmoodpur	Roorkee
Mahmoodpur	Mahmoodpur	Roorkee
Margoobpur Deedaheri	Margoobpur Deedaheri	Roorkee

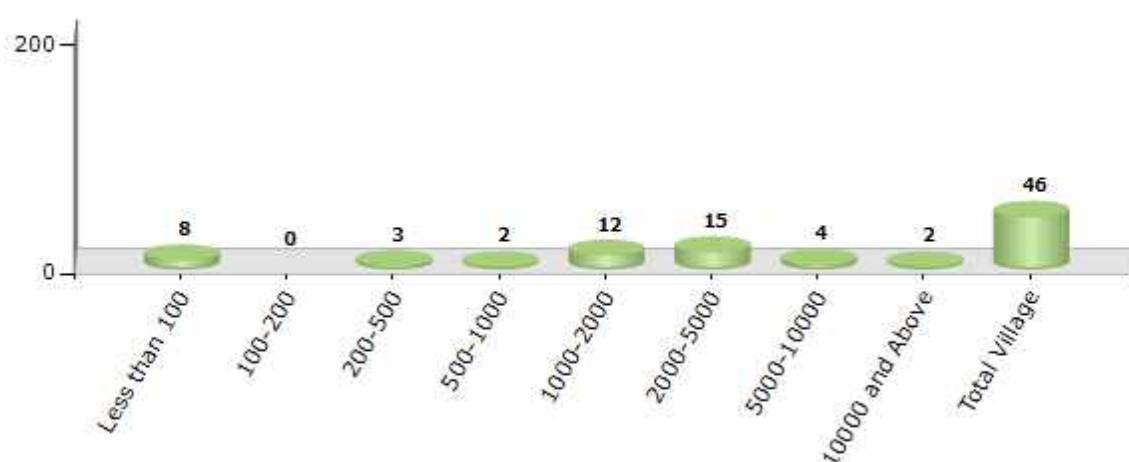
Contd....

Demographics

Number of Villages by Population Size - 2011

Less than 100	100-200	200-500	500-1000	1000-2000	2000-5000	5000-10000	10000 and Above	Total Village
8	0	3	2	12	15	4	2	46

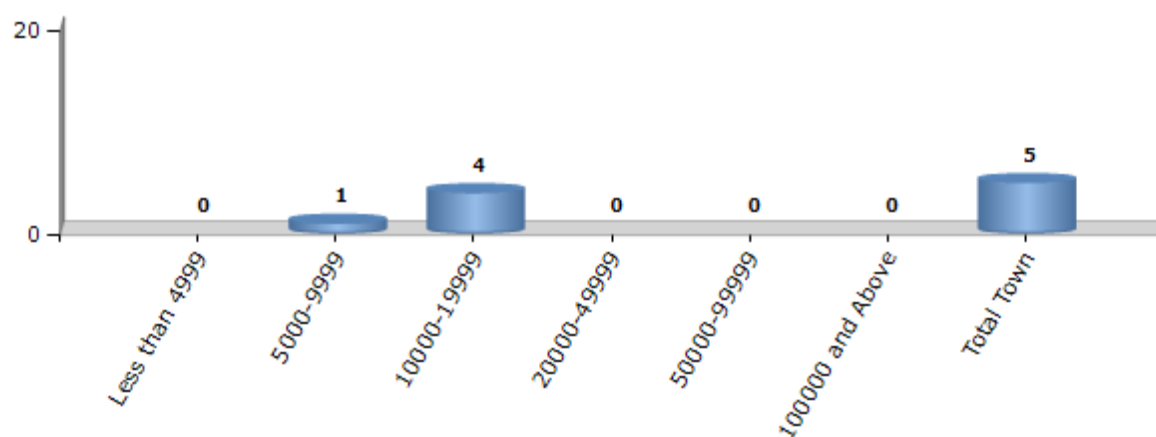
Number of Villages by Population Size - 2011



Number of Towns by Population Size - 2011

Less than 4999	5000-9999	10000-19999	20000-49999	50000-99999	100000 and Above	Total Town
0	1	4	0	0	0	5

Number of Towns by Population Size - 2011

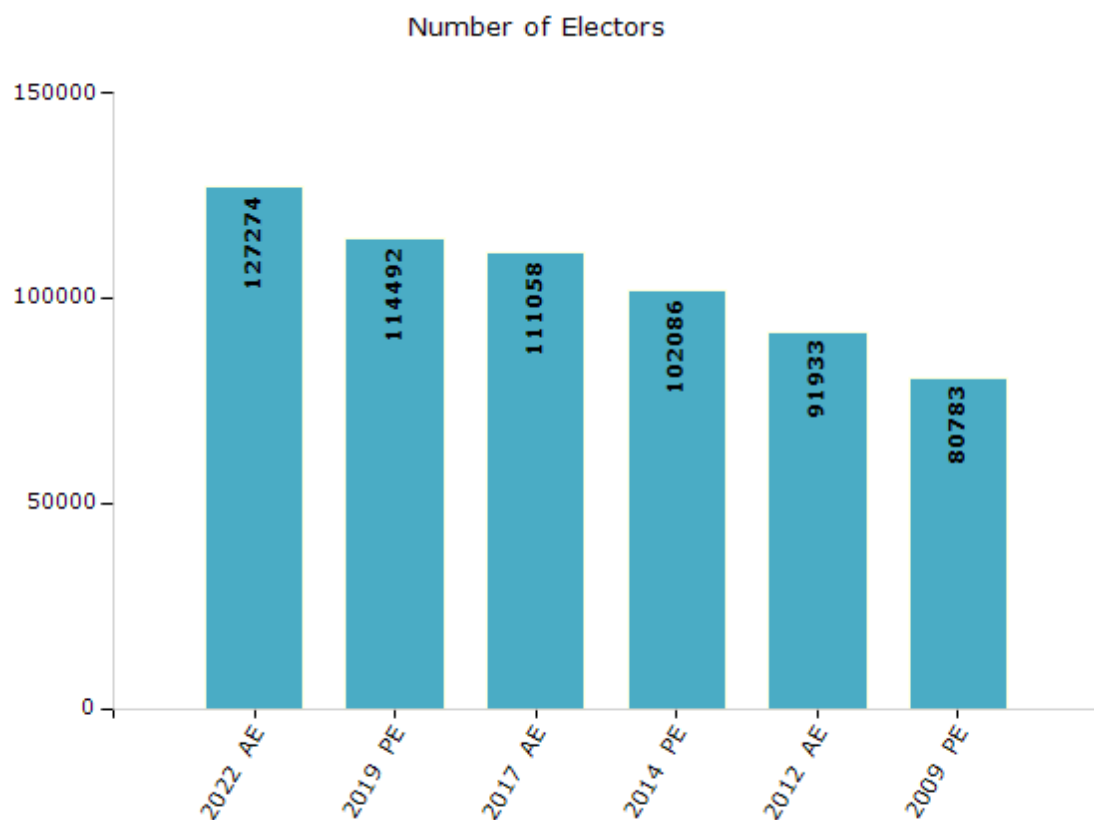


Electoral Features

Electors by Male & Female

Year	Male	Female	Others	Total
2022 AE	66772	60493	9	127274
2019 PE	61042	53444	6	114492
2017 AE	59419	51634	5	111058
2014 PE	55164	46922	0	102086
2012 AE	49879	42054	0	91933

Year	Male	Female	Others	Total
2009 PE	43311	37472	-	80783
2007 AE	-	-	-	-
2004 PE	-	-	-	-
2002 AE	-	-	-	-

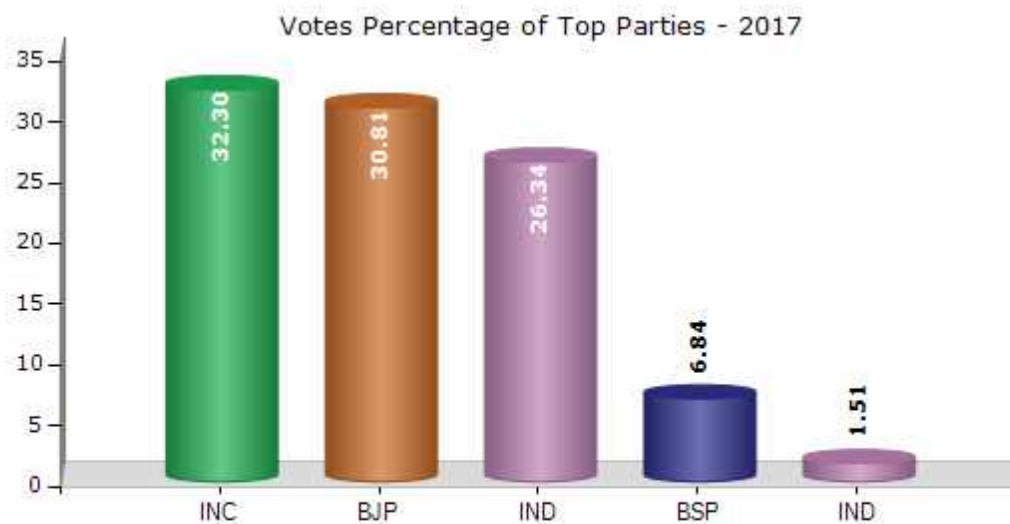


Note : AE : Assembly Election, PE : Assembly Segment of Parliamentary Election

Historical Summary Election Results

Summary Result of Assembly Election - 2017

Candidate Name	Party	Votes	Votes %
Furkan Ahmad	INC	29243	32.3
Jaibhagwan	BJP	27894	30.81
Shahzad	IND	23843	26.34
Rao Sajid	BSP	6188	6.84
Netra Pal	IND	1367	1.51
Moti Lal Maurya	IND	519	0.57
Mahak Singh Saini	IND	329	0.36
Sameer Alvi	IND	227	0.25
Afzal Ahmed	BASAPA	215	0.24
Nitin	UKKD	197	0.22
Sushma	IND	157	0.17
	NOTA	350	0.39



Polling Station Level Election Results

Number and Name of Polling Stations (PS) (2022)

Number of Polling Stations	Name of Polling Stations	Number of Polling Stations	Name of Polling Stations
1	Majri Gumdawala RN 1	21	Piran Kaliyar
2	Majri Gumdawala RN 2	22	Piran Kaliyar
3	Ranghdwala	23	Piran Kaliyar
4	Imlikheda Dharpur R.N. 1	23A	Piran Kaliyar
5	Imlikheda Dharpur R.N. 2	24	Piran Kaliyar
6	Imlikheda Dharpur R.N. 3	25	Piran Kaliyar
7	Imlikheda Dharpur R.N. 5	26	Piran Kaliyar
8	Imlikheda Dharpur R.N. 8	27	Piran Kaliyar
9	Imlikheda Dharpur R.No. 1	28	Piran Kaliyar
10	Mehavadakalan R.No. 1	29	Bedpur RN 1
11	Mehavadakala R.No. 2	30	Bedpur RN 2
12	Mehavdakala Saidpura RN 1	31	Mukarrabpur RN 1
13	Mehavadakala Saidpura RN 2	32	Mukarrabpur RN 2
14	Mehavdakala Saidpura RN 3	33	Dhanori
15	Bajuhedi Extra Room	34	Dhanori
16	Mehavad Urf Nagal RN 1	35	Dhanori
17	Mehavad Urf Nagal RN 2	36	Dhanori
18	Mauhammadpur Panda	37	Dhanori
18A	Mauhammadpur Panda	38	Mahmudpur RN 1
19	Piran Kaliyar	39	Mahmudpur RN 2
20	Piran Kaliyar	40	Muldaspur Urf Majra

Contd....

Polling Station Level Election Results

Polling Station-wise Votes Secured by Overall Top Five Parties in Pirankaliyar Assembly in Assembly Election (AE) under Hardwar Parliamentary Constituency in Uttarakhand (2022)

No. of Polling Station	Winner - Furkan Ahmad (INC)	Runner-up - Munish Kumar Saini (BJP)	3rd - Surendra Singh (BSP)	4th - Abdul Wahid (ASPKR)	5th - Sadab Alam (AAP)	NOTA	Other	Total Votes Secured
34	298	493	134	8	3	3	5	944
35	42	544	73	1	2	3	4	669
36	93	360	98	6	23	1	7	588
37	125	368	90	14	10	6	7	620
38	558	162	50	37	112	5	9	933
39	642	49	1	127	75	3	12	909
40	59	491	83	7	9	6	2	657
41	116	42	484	12	35	3	7	699
42	157	434	37	91	3	6	14	742
43	124	521	3	6	9	2	0	665
44	93	655	1	2	1	3	3	758
45	63	42	176	32	6	0	0	319
46	117	571	147	53	22	3	10	923
47	126	20	105	36	18	0	5	310
48	36	215	166	31	5	1	2	456
48A	27	178	144	23	5	4	8	389
49	157	230	70	36	10	3	7	513
50	250	18	88	103	8	2	11	480
51	260	187	136	90	43	5	19	740
52	807	194	0	25	17	1	6	1050
53	596	261	2	30	40	2	6	937
54	485	201	6	16	51	3	5	767
55	532	10	1	371	3	1	21	939
56	597	37	8	264	3	4	3	916
57	310	88	76	351	2	2	13	842
58	243	189	183	344	7	8	31	1005
59	157	240	52	85	10	1	12	557
59A	113	209	46	66	12	1	22	469
60	252	547	19	54	4	10	15	901
61	454	257	19	57	10	3	3	803
62	534	1	0	219	0	1	9	764
63	537	3	0	168	2	2	8	720
64	537	6	4	315	23	3	14	902
65	484	6	1	253	13	0	9	766
66	113	26	156	109	5	2	8	419

Contd....

Polling Station Level Election Results

Winner, Runner-up and 3rd Party Position & Winning Margin According to Polling Stations in Pirankaliyar Assembly in Assembly Election (AE) under Hardwar Parliamentary Constituency in Uttarakhand (2022)

Polling Station Number	Winner Party	Winner Votes (%)	Runner-up Party	Runner-up Votes (%)	Winning Margin Votes (%)	Third Party	Third Party Votes (%)	Other Votes (%)
67	INC	725 (79.58)	ASPKR	117 (12.84)	608 (66.74)	BJP	54 (5.93)	15 (1.65)
68	INC	730 (79)	ASPKR	177 (19.16)	553 (59.84)	BJP	9 (0.97)	8 (0.87)
69	INC	607 (76.54)	ASPKR	165 (20.81)	442 (55.73)	IND (MS)	6 (0.76)	15 (1.89)
70	INC	718 (76.71)	ASPKR	170 (18.16)	548 (58.55)	BJP	15 (1.6)	33 (3.53)
71	BJP	307 (74.15)	INC	66 (15.94)	241 (58.21)	BSP	27 (6.52)	14 (3.38)
72	BSP	763 (81.08)	INC	63 (6.7)	700 (74.38)	BJP	50 (5.31)	65 (6.91)
73	INC	332 (41.34)	BJP	249 (31.01)	83 (10.33)	BSP	123 (15.32)	99 (12.33)
74	BSP	611 (63.91)	INC	162 (16.95)	449 (46.96)	BJP	123 (12.87)	60 (6.28)
75	BJP	581 (75.45)	BSP	104 (13.51)	477 (61.94)	INC	76 (9.87)	9 (1.17)
76	BJP	240 (40.89)	BSP	190 (32.37)	50 (8.52)	INC	87 (14.82)	70 (11.93)
76A	BJP	222 (44.31)	BSP	159 (31.74)	63 (12.57)	INC	45 (8.98)	75 (14.97)
77	INC	556 (60.83)	ASPKR	156 (17.07)	400 (43.76)	BSP	83 (9.08)	119 (13.02)
78	BSP	543 (76.26)	BJP	65 (9.13)	478 (67.13)	INC	50 (7.02)	54 (7.58)
79	BJP	283 (62.61)	INC	144 (31.86)	139 (30.75)	BSP	13 (2.88)	12 (2.65)
80	BSP	553 (82.29)	BJP	51 (7.59)	502 (74.7)	INC	40 (5.95)	28 (4.17)
81	INC	624 (63.61)	BJP	134 (13.66)	490 (49.95)	ASPKR	101 (10.3)	122 (12.44)
82	INC	488 (60.55)	BJP	203 (25.19)	285 (35.36)	AAP	66 (8.19)	49 (6.08)
83	BJP	380 (65.18)	INC	164 (28.13)	216 (37.05)	BSP	23 (3.95)	16 (2.74)
84	BJP	452 (53.81)	INC	348 (41.43)	104 (12.38)	BSP	20 (2.38)	20 (2.38)
85	INC	665 (73.48)	BJP	149 (16.46)	516 (57.02)	ASPKR	50 (5.52)	41 (4.53)
86	INC	510 (64.97)	BJP	127 (16.18)	383 (48.79)	BSP	74 (9.43)	74 (9.43)
87	BSP	309 (51.67)	INC	198 (33.11)	111 (18.56)	BJP	57 (9.53)	34 (5.69)
88	BSP	351 (48.95)	INC	203 (28.31)	148 (20.64)	BJP	128 (17.85)	35 (4.88)
89	BSP	207 (30.53)	INC	198 (29.2)	9 (1.33)	ASPKR	127 (18.73)	146 (21.53)
90	BSP	353 (36.09)	BJP	319 (32.62)	34 (3.47)	INC	276 (28.22)	30 (3.07)
91	INC	251 (65.88)	BSP	47 (12.34)	204 (53.54)	BJP	46 (12.07)	37 (9.71)
92	INC	292 (50.61)	BJP	197 (34.14)	95 (16.47)	ASPKR	55 (9.53)	33 (5.72)
93	ASPKR	271 (47.46)	INC	263 (46.06)	8 (1.4)	IND (MS)	14 (2.45)	23 (4.03)
94	ASPKR	457 (72.77)	BSP	71 (11.31)	386 (61.46)	INC	55 (8.76)	45 (7.17)
95	INC	648 (72.56)	ASPKR	198 (22.17)	450 (50.39)	BJP	28 (3.14)	19 (2.13)
96	INC	313 (44.78)	ASPKR	243 (34.76)	70 (10.02)	BSP	61 (8.73)	82 (11.73)
97	INC	345 (44.81)	ASPKR	298 (38.7)	47 (6.11)	BSP	47 (6.1)	80 (10.39)
98	INC	560 (67.55)	ASPKR	237 (28.59)	323 (38.96)	BJP	19 (2.29)	13 (1.57)
99	INC	306 (60)	ASPKR	146 (28.63)	160 (31.37)	BSP	33 (6.47)	25 (4.9)
100	INC	319 (72.5)	ASPKR	88 (20)	231 (52.5)	BJP	17 (3.86)	16 (3.64)

Contd....

Socio-Economic Amenities - Rural

Access to Education Facilities

Particulars	Number of Villages (% of Population)				
	Available	Not Available	If Not Available (Distance of Nearest Facility)		
			A	B	C
Govt. Primary School	38 (100)	8 (0)	7 (0)	1 (0)	0 (0)
Private Primary School	9 (28)	37 (72)	0 (0)	0 (0)	0 (0)
Govt. Middle School	16 (33)	30 (67)	19 (34)	0 (0)	0 (0)
Private Middle School	8 (25)	38 (75)	6 (15)	2 (3)	0 (0)
Govt. Secondary School	8 (19)	38 (81)	19 (35)	9 (22)	1 (3)
Private Secondary School	3 (7)	43 (93)	5 (11)	2 (5)	0 (0)
Govt. Senior Secondary School	3 (10)	43 (90)	22 (43)	11 (22)	1 (5)
Private Senior Secondary School	2 (5)	44 (95)	7 (15)	1 (2)	0 (0)
Govt. Arts and Science Degree College	1 (2)	45 (98)	4 (10)	1 (0)	0 (0)
Private Arts and Science Degree College	2 (5)	44 (95)	7 (34)	16 (22)	16 (28)
Govt. Engineering College	0 (0)	46 (100)	0 (0)	13 (25)	15 (26)
Private Engineering College	0 (0)	46 (100)	11 (26)	6 (23)	1 (0)
Govt. Medicine College	0 (0)	46 (100)	3 (5)	4 (8)	38 (85)
Private Medicine College	1 (2)	45 (98)	0 (0)	0 (0)	0 (0)
Govt. Management Institute	0 (0)	46 (100)	0 (0)	0 (0)	0 (0)
Private Management Institute	1 (2)	45 (98)	9 (13)	9 (20)	27 (65)
Govt. Polytechnic	0 (0)	46 (100)	2 (17)	10 (23)	15 (27)
Private Polytechnic	1 (2)	45 (98)	7 (16)	9 (10)	2 (4)
Govt. Vocational Training School/ITI	0 (0)	46 (100)	13 (32)	15 (32)	17 (34)
Private Vocational Training School/ITI	0 (0)	46 (100)	1 (2)	0 (0)	0 (0)
Govt. Non Formal Training Centre	0 (0)	46 (100)	8 (33)	13 (21)	18 (37)
Private Non Formal Training Centre	3 (5)	43 (95)	2 (2)	2 (2)	0 (0)
Govt. School For Disabled	0 (0)	46 (100)	0 (0)	1 (0)	45 (100)
Private School For Disabled	0 (0)	46 (100)	0 (0)	0 (0)	0 (0)
Government Others	0 (0)	46 (100)	0 (0)	1 (0)	45 (100)
Private Others	0 (0)	46 (100)	0 (0)	0 (0)	0 (0)

Note : Distance A : Less than 5 km; B : Between 5-10 km; C : 10+ km.; Source : Data Analysis is based on 2011 Census.

DISCLAIMER

The Terms of Use and Disclaimer of Datanet India Private Limited (hereinafter referred to as "Datanet") for use of this analysis report of **Pirankaliyar Assembly Constituency (Pirankaliyar Vidhan Sabha)** :-

1. **Assembly Factbook™** is a Registered Trade Mark owned by Datanet.
2. All the maps are sketched and graphical representation only and have not been drawn to the scale and also not to represent the actual geographical area or boundary of the unit.
3. The data for the aforesaid analysis is based on authentic sources and has been culled from the various publications of Census, CSO and NSSO for district and block level data, various central and state government departments, Central & State Elections Commissions and the concerned Returning Officers' releases, Electoral Rolls, Election results and allied publications, internal assessment, surveys, estimates and analysis. Therefore, certain adjustment of data at micro level may have been done to arrive closer to the macro data.
4. Data have been provided on an "As Is" and "As AVAILABLE" basis
5. The colours shown in the maps or diagram and charts of a particular party, alliance or AC are indicative and do not represent them.
6. This publication which includes maps, sheets, graphs and data would be the property under copyright of Datanet only. The user may use these for its internal study, analysis and research purposes. It's public display, re-selling or any commercial uses by the user are not allowed.
7. Datanet has taken due care and caution in compilation and processing of data and allied information, but does not guarantee the accuracy, adequacy or completeness of any information/analysis and will be not responsible for any errors or omissions or for the results obtained from the use of such information/analysis.
8. All the contents for the publication have been culled from various authentic sources and Datanet reasonably believes such sources to be reliable, but does not make any representations, express or implied as to the accuracy or fitness of use of such information. The information or contents of the information/analysis do not constitute advice and should not be relied upon in making (or refraining from making) any decision. Any reliance placed upon the information provided by Datanet is the sole responsibility and strictly at the user's risk.
9. In no event will Datanet be liable for any damages (including, without limitation, damages for loss of business projects, or loss of profits) arising in contract, tort or otherwise from the use of or inability to use any of its contents, or from any action taken (or refrained from being taken) as a result of using the analysis or any of its contents. Datanet its directors, owners, editors, officials, employees, distributor and agents or any associate will not be liable for any errors in the information contained or any consequences arising from the use of the contents of the provided information/analysis.
10. If any provision of these terms and conditions is held invalid or illegal or unenforceable for any reason by any court of competent jurisdiction, such provision shall be severed and the remainder of provisions of the terms and conditions shall continue in full force and effect as if the Term of Use had been executed with the invalid, illegal or unenforceable provision eliminated.
11. If there are any discrepancies in the information provided, please bring it to attention of Datanet for suitable rectification measures.

**Buy Online This Complete Book At
Datanet India eBooks Store**

www.indiastatpublications.com

or go directly at

**[http://www.indiastatpublications.com/
Assembly_factbook/Uttarakhand/Hardwar/ Pirankaliyar](http://www.indiastatpublications.com/Assembly_factbook/Uttarakhand/Hardwar/Pirankaliyar)**

 **indiastat**elections

ISBN : 978-93-5822-487-0



9 789358 122487 0