



Uttarakhand

Assembly Factbook™

Rishikesh Assembly Constituency



Key Electoral Data of Rishikesh
Assembly Constituency (Vidhan Sabha)

Uttarakhand

Assembly Factbook™

Rishikesh Assembly Constituency



Rishikesh Vidhan Sabha

Editor & Director

Dr. R.K. Thukral

Research Editor

Dr. Shafeeq Rahman

**Compiled, Researched and Published by
Datanet India Pvt. Ltd.**

D-100, 1st Floor,

Okhla Industrial Area, Phase-I,

New Delhi- 110020.

Ph.: 91-11- 43580781-84

Email : support@indiastatpublications.com

Website : www.indiastatelections.com

Online Book Store :

www.indiastatpublications.com

Report No. : AFB/UK-024-0125

ISBN : 978-93-5822-664-5

First Edition : January, 2018

Eighth Updated Edition : January, 2025

Price : Rs.11500/-

US\$ 310

© Datanet India Pvt. Ltd.

All rights reserved. No part of this book may be reproduced, stored in a retrieval system or transmitted in any form or by any means, mechanical photocopying, photographing, scanning, recording or otherwise without the prior written permission of the publisher. Please refer to Disclaimer at page no. 167 for the use of this publication.

Printed in India

Contents

No.	Particulars	Page No.
	Introduction	
1	Assembly Constituency - (Vidhan Sabha) at a Glance Features of Assembly as per Delimitation Commission of India (2008)	1-2
	Location and Political Maps	
2	Location Map Boundaries of Assembly Constituency - (Vidhan Sabha) in District Boundaries of Assembly Constituency under Parliamentary Constituency - (Lok Sabha) Town & Village-wise Winner Parties- 2024, 2022, 2019, 2017, 2014, 2012 and 2009	3-11
	Administrative Setup (2011)	
3	District Sub-district Towns Villages Inhabited Villages Uninhabited Villages Village Panchayat Intermediate Panchayat	12-13
	Demographics (2011)	
4	Population Households Rural/Urban Population Towns and Villages by Population Size Sex Ratio (Total & 0-6 Years) Religious Population Social Population Literacy Rate	14-15
	Electoral Features	
5	Important Dates of Last Elections Held Electors by Gender Service Electors Voters Voters Turnout Polling Stations & Average Number of Electors per Polling Station Electors by Age Group Present Elected Representatives	16-21
	Historical Summary Election Results	
6	Vote Share of Major Parties Winning Margin (Number & Percentage) Polarity of Parties Summary Result of Assembly Segment of Parliamentary Election 2024, 2019, 2014, 2009, 2004 and 1999 Summary Result of Assembly Elections 2022, 2017, 2012, 2007 and 2002	22-34
	Polling Station Level Election Results	
7	Name and Number of Polling Station 2024, 2022, 2019, 2017, 2014, 2012 and 2009 Polling Station-wise Electors, Voters & Voters Turnout 2024, 2022, 2019, 2017, 2014, 2012 and 2009 Polling Station wise Elections Results 2024, 2022, 2019, 2017, 2014, 2012 and 2009	35-145
8	Panchayat and Local Bodies Election Results Panchayat Result 2014 Urban Local Bodies Result 2013	146-147
	Share of Assembly Constituency	
9	Share of Assembly Constituency - (Vidhan Sabha) in State, District and Parliamentary Constituency - (Lok Sabha)	148
	Socio-Economic Amenities (2011)	
10	Access to Administrative Units Agricultural, Manufacturing and Industrial Commodities Demographic Indicators Education Health & Manpower Drinking Water Supply Sanitation Entertainment and Recreations Infrastructure Power Food Allocation Distribution and Marketing of Agriculture Commodities Infrastructure Transport and Road Infrastructure Communication Banking and Financial Services Land Use Irrigation Source	149-164
11	Abbreviation & Sources	165-166
12	Disclaimer	167

Town & Village-wise Winner Party in Rishikesh Assembly
Segment under Hardwar Parliamentary Election (PE) (No. 24)
2014



Administrative Setup

List of Village Panchayat & Intermediate Panchayat (Block) Name - 2011

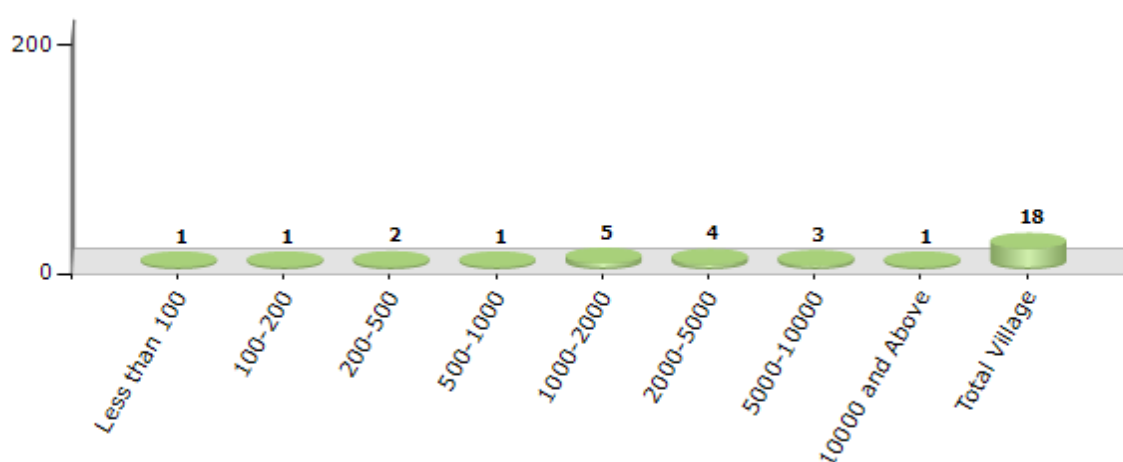
Village Name	Village Panchayat Name	Intermediate Panchayat Name
Bhattowala	Bhattowala	Doiwala
Bibiwala	Bibiwala	Doiwala
Birpur Khurd	Birpur	Doiwala
Chak Jogi Wala	Chak Jogi Wala	Doiwala
Garhimay Chak	Garhimay Chak	Doiwala
Gohri Mafi	Gori Mafi	Doiwala
Hrishikesh	-	Forest CD Block Dehradun
Jogiwala Mafi	Jogiwala Mafi	Doiwala
Kasron Range	-	Forest CD Block Dehradun
Khairi Kalan	Thakurpur	Doiwala
Khairi Khurd	Thakurpur	Doiwala
Khandraiwala	Khandraiwala	Doiwala
Motichur Range	-	Forest CD Block Dehradun
Raiwala	Raiwala	Doiwala
Sahab Nagar	Sahab Nagar	Doiwala
Shiddar Wala	Shyampur	Doiwala
Shyampur	Shyampur	Doiwala
Thakurpur	Thakurpur	Doiwala

Demographics

Number of Villages by Population Size - 2011

Less than 100	100-200	200-500	500-1000	1000-2000	2000-5000	5000-10000	10000 and Above	Total Village
1	1	2	1	5	4	3	1	18

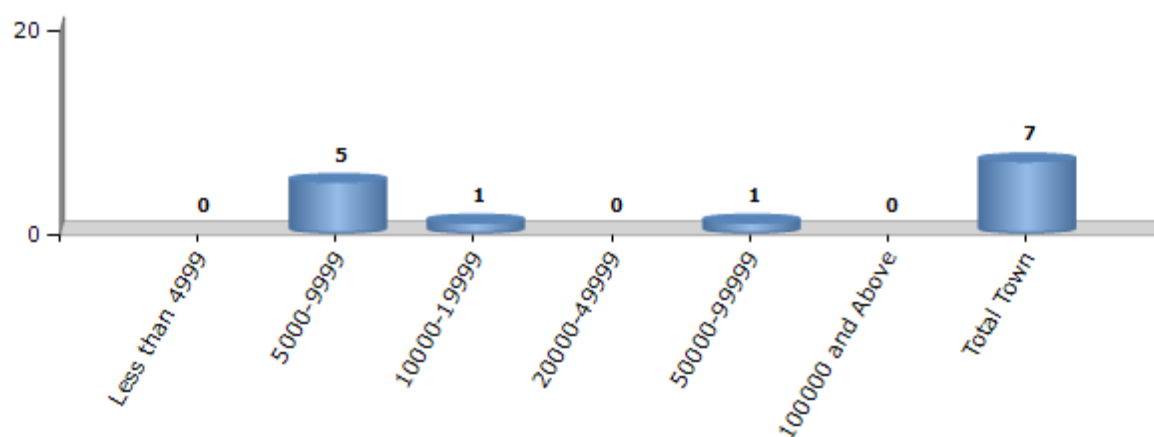
Number of Villages by Population Size - 2011



Number of Towns by Population Size - 2011

Less than 4999	5000-9999	10000-19999	20000-49999	50000-99999	100000 and Above	Total Town
0	5	1	0	1	0	7

Number of Towns by Population Size - 2011

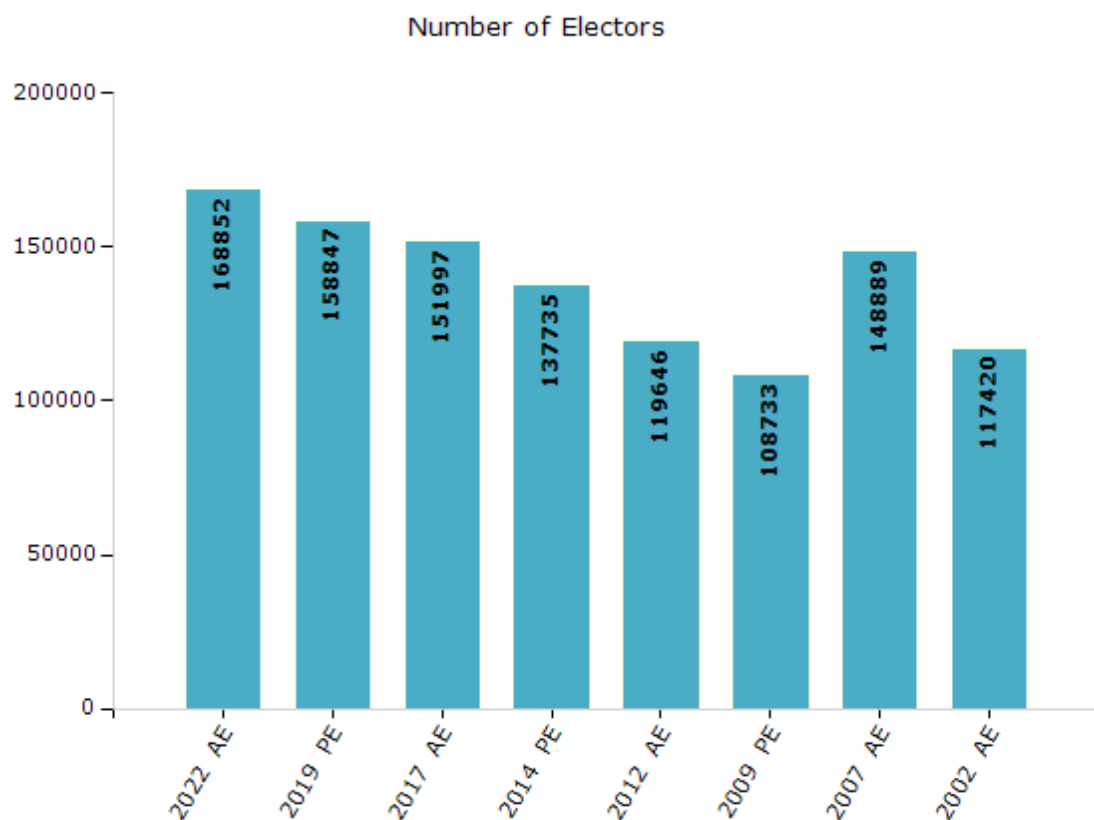


Electoral Features

Electors by Male & Female

Year	Male	Female	Others	Total
2022 AE	88346	80502	4	168852
2019 PE	83706	75137	4	158847
2017 AE	79860	72134	3	151997
2014 PE	72919	64811	5	137735
2012 AE	64184	55462	0	119646

Year	Male	Female	Others	Total
2009 PE	58441	50292	-	108733
2007 AE	78640	70249	-	148889
2004 PE	-	-	-	-
2002 AE	64029	53391	-	117420

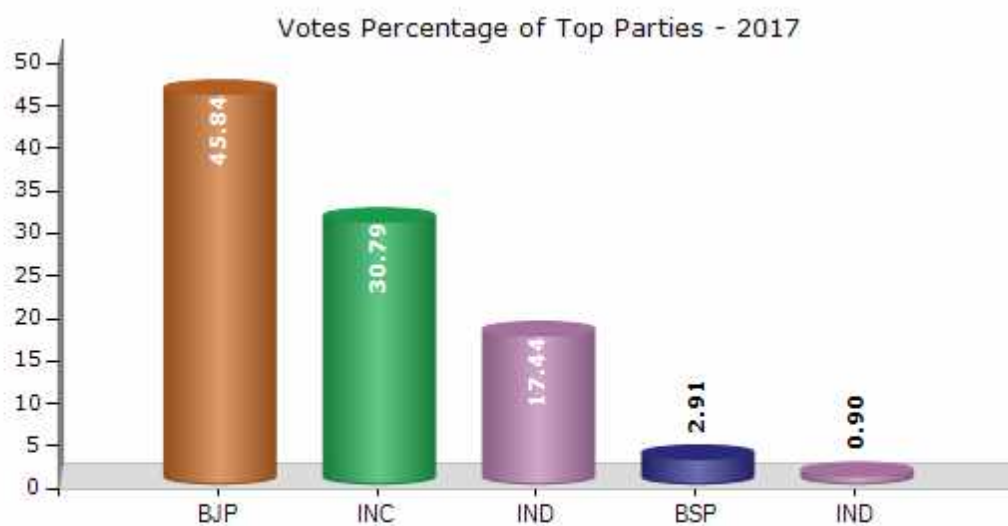


Note : AE : Assembly Election, PE : Assembly Segment of Parliamentary Election

Historical Summary Election Results

Summary Result of Assembly Election - 2017

Candidate Name	Party	Votes	Votes %
Premchand Aggarwal	BJP	45082	45.84
Rajpal Singh Kharola	INC	30281	30.79
Sandeep Gupta	IND	17149	17.44
Lallan Bhardwaj Rajbhar	BSP	2866	2.91
Vivek Tiwari	IND	889	0.9
Rajendra Prasad Gairola	UKKD	344	0.35
Vijaylaxmi Gusain	IND	240	0.24
Mohit Kumar	IND	230	0.23
Gurucharan	NCP	217	0.22
Ram Krishana Tiwari	SAVIPA	168	0.17
Usha Aswal	IND	107	0.11
	NOTA	775	0.79



Polling Station Level Election Results

Number and Name of Polling Stations (PS) (2022)

Number of Polling Stations	Name of Polling Stations	Number of Polling Stations	Name of Polling Stations
1	Chhiddewala R.No. 1	21	Nabha Kshetra R.N.2
2	Chhiddewala R.No. 2	22	Nabha Chetra
3	Chhiddewala R.No. 1	23	Chandreshwar Nagar R.No. 1
4	Chhiddewala R.No. 2	24	Chandreshwar Nagar R.No. 2
4A	Chhiddewala R.No. 2	25	Chandreshwar Nagar R.No. 3
5	Chhiddewala R.N.1	26	Chandreshwar Nagar R.No. 1
6	Chak Jogiwala R.No. 1	27	Chandreshwar Nagar R.No. 2
7	Chak Jogiwala R.No. 2	28	Chandreshwar Nagar R.No. 3
8	Sahabnagar	29	Chandreshwar Nagar R.No. 1
9	Sahabnagar	30	Chandreshwar Nagar R.No. 2
10	Rishikesh R.No. 1	31	Rishikesh R.No. 1
11	Rishikesh R.No. 2	32	Rishikesh R.No. 2
12	Rishikesh R.No. 1	33	Rishikesh R.No. 1
13	Rishikesh R.No. 2	34	Rishikesh R.No. 2
14	Rishikesh R.No. 1	35	Rishikesh R.No. 4
15	Rishikesh R.No. 2	36	Dehradun Road R.No. 1
16	Maiwada R.No. 3	37	Dehradun Road R.No. 2
17	Maiwada	38	Maniram Marg R.No. 1
18	Nabha Chetra R.No. 1	39	Rishikesh R.No. 1
19	Nabha Chetra R.No. 2	40	Rishikesh R.No. 1
20	Nabha Chetra R.No. 3	41	Rishikesh R.No. 2

Contd....

Polling Station Level Election Results

Polling Station-wise Votes Secured by Overall Top Five Parties in Rishikesh Assembly in Assembly Election (AE) under Hardwar Parliamentary Constituency in Uttarakhand (2022)

No. of Polling Station	Winner - Prem Chand Aggarwal (BJP)	Runner-up - Jayendra Chand Ramola (INC)	3rd - Kanak Dhanai (UJPA)	4th - Raje Singh Negi (AAP)	5th - Shri Mohan Singh Aswal (UKKD)	NOTA	Other	Total Votes Secured
35	253	164	26	8	0	1	2	454
36	268	248	111	54	1	9	23	714
37	277	159	53	11	3	5	2	510
38	470	271	50	14	0	4	9	818
39	433	229	26	21	1	4	13	727
40	348	222	36	9	1	4	14	634
41	352	210	12	6	0	2	6	588
42	89	56	6	2	0	0	2	155
43	341	175	35	14	1	4	5	575
44	423	239	37	11	1	6	17	734
45	337	291	33	31	1	3	8	704
46	246	223	50	19	0	3	3	544
47	379	177	37	16	0	3	6	618
48	184	109	31	0	0	2	4	330
49	347	184	26	5	2	0	4	568
50	292	249	43	22	0	5	2	613
51	428	253	35	14	1	3	3	737
52	354	156	63	10	0	3	5	591
53	398	282	58	12	1	4	8	763
54	331	235	63	10	1	3	7	650
55	392	169	97	13	0	12	11	694
56	369	249	55	12	2	8	3	698
57	252	173	57	8	0	4	4	498
58	254	181	70	23	0	3	10	541
59	157	122	48	8	1	3	5	344
60	328	194	37	14	2	7	6	588
61	260	330	30	31	1	4	11	667
62	383	167	39	19	1	10	2	621
63	362	234	31	15	0	5	2	649
64	414	189	38	11	0	8	8	668
65	411	208	65	13	0	9	12	718
66	149	123	32	8	0	5	0	317
67	254	167	32	8	0	4	4	469
68	102	62	10	9	0	1	5	189
69	322	168	21	19	0	5	3	538

Contd....

Polling Station Level Election Results

Winner, Runner-up and 3rd Party Position & Winning Margin According to Polling Stations in Rishikesh Assembly in Assembly Election (AE) under Hardwar Parliamentary Constituency in Uttarakhand (2022)

Polling Station Number	Winner Party	Winner Votes (%)	Runner-up Party	Runner-up Votes (%)	Winning Margin Votes (%)	Third Party	Third Party Votes (%)	Other Votes (%)
70	BJP	284 (45.88)	INC	267 (43.13)	17 (2.75)	UJPA	39 (6.3)	29 (4.68)
71	INC	376 (47.41)	BJP	351 (44.26)	25 (3.15)	UJPA	35 (4.41)	31 (3.91)
72	BJP	123 (44.89)	INC	116 (42.34)	7 (2.55)	UJPA	21 (7.66)	14 (5.11)
73	BJP	236 (49.48)	INC	199 (41.72)	37 (7.76)	UJPA	28 (5.87)	14 (2.94)
74	INC	77 (42.08)	BJP	69 (37.7)	8 (4.38)	UJPA	22 (12.02)	15 (8.2)
75	INC	177 (32.66)	BJP	155 (28.6)	22 (4.06)	UJPA	97 (17.9)	113 (20.85)
76	INC	251 (47.36)	BJP	195 (36.79)	56 (10.57)	UJPA	39 (7.36)	45 (8.49)
77	INC	189 (47.61)	BJP	171 (43.07)	18 (4.54)	UJPA	25 (6.3)	12 (3.02)
78	BJP	179 (48.51)	INC	144 (39.02)	35 (9.49)	AAP	17 (4.61)	29 (7.86)
79	BJP	172 (53.58)	INC	116 (36.14)	56 (17.44)	AAP	10 (3.12)	23 (7.17)
80	INC	331 (46.82)	BJP	267 (37.77)	64 (9.05)	UJPA	73 (10.33)	36 (5.09)
81	INC	308 (53.01)	BJP	197 (33.91)	111 (19.1)	AAP	32 (5.51)	44 (7.57)
82	INC	236 (39.46)	BJP	199 (33.28)	37 (6.18)	UJPA	118 (19.73)	45 (7.53)
83	INC	280 (48.7)	BJP	220 (38.26)	60 (10.44)	UJPA	31 (5.39)	44 (7.65)
84	BJP	316 (49.07)	INC	213 (33.07)	103 (16)	UJPA	60 (9.32)	55 (8.54)
85	BJP	266 (47)	INC	156 (27.56)	110 (19.44)	UJPA	114 (20.14)	30 (5.3)
86	BJP	256 (42.17)	INC	230 (37.89)	26 (4.28)	UJPA	68 (11.2)	53 (8.73)
87	BJP	347 (45.3)	INC	247 (32.25)	100 (13.05)	UJPA	153 (19.97)	19 (2.48)
88	INC	317 (46.21)	BJP	289 (42.13)	28 (4.08)	UJPA	50 (7.29)	30 (4.37)
89	BJP	366 (52.59)	INC	204 (29.31)	162 (23.28)	UJPA	85 (12.21)	41 (5.89)
90	BJP	262 (48.25)	UJPA	136 (25.05)	126 (23.2)	INC	120 (22.1)	25 (4.6)
91	BJP	181 (44.58)	INC	120 (29.56)	61 (15.02)	UJPA	90 (22.17)	15 (3.69)
92	BJP	366 (53.9)	INC	211 (31.08)	155 (22.82)	UJPA	70 (10.31)	32 (4.71)
93	BJP	362 (53.63)	INC	197 (29.19)	165 (24.44)	UJPA	63 (9.33)	53 (7.85)
94	BJP	230 (53.49)	INC	122 (28.37)	108 (25.12)	UJPA	54 (12.56)	24 (5.58)
95	BJP	260 (48.51)	INC	194 (36.19)	66 (12.32)	UJPA	53 (9.89)	29 (5.41)
96	BJP	358 (48.58)	INC	275 (37.31)	83 (11.27)	UJPA	56 (7.6)	48 (6.51)
97	BJP	269 (47.36)	INC	182 (32.04)	87 (15.32)	UJPA	83 (14.61)	34 (5.99)
98	BJP	316 (61.72)	INC	146 (28.52)	170 (33.2)	UJPA	34 (6.64)	16 (3.13)
99	BJP	260 (60.47)	INC	121 (28.14)	139 (32.33)	UJPA	31 (7.21)	18 (4.19)
100	BJP	346 (49.01)	INC	237 (33.57)	109 (15.44)	UJPA	102 (14.45)	21 (2.97)
101	BJP	255 (43.07)	INC	244 (41.22)	11 (1.85)	UJPA	66 (11.15)	27 (4.56)
102	BJP	254 (45.93)	INC	225 (40.69)	29 (5.24)	UJPA	51 (9.22)	23 (4.16)
103	BJP	224 (49.56)	INC	137 (30.31)	87 (19.25)	UJPA	69 (15.27)	22 (4.87)
104	BJP	288 (55.92)	INC	119 (23.11)	169 (32.81)	UJPA	73 (14.17)	35 (6.8)

Contd....

Socio-Economic Amenities - Rural

Access to Education Facilities

Particulars	Number of Villages (% of Population)				
	Available	Not Available	If Not Available (Distance of Nearest Facility)		
			A	B	C
Govt. Primary School	13 (93)	5 (7)	1 (2)	1 (0)	0 (0)
Private Primary School	9 (67)	9 (33)	2 (3)	1 (2)	0 (0)
Govt. Middle School	10 (40)	8 (60)	2 (5)	3 (50)	0 (0)
Private Middle School	8 (32)	10 (68)	2 (3)	1 (2)	0 (0)
Govt. Secondary School	8 (35)	10 (65)	2 (5)	5 (55)	0 (0)
Private Secondary School	5 (12)	13 (88)	2 (3)	1 (2)	0 (0)
Govt. Senior Secondary School	7 (25)	11 (75)	3 (54)	5 (16)	0 (0)
Private Senior Secondary School	5 (14)	13 (86)	2 (3)	1 (2)	0 (0)
Govt. Arts and Science Degree College	1 (1)	17 (99)	3 (52)	9 (36)	5 (11)
Private Arts and Science Degree College	0 (0)	18 (100)	0 (0)	0 (0)	0 (0)
Govt. Engineering College	0 (0)	18 (100)	0 (0)	0 (0)	0 (0)
Private Engineering College	0 (0)	18 (100)	0 (0)	0 (0)	18 (100)
Govt. Medicine College	0 (0)	18 (100)	0 (0)	0 (0)	0 (0)
Private Medicine College	0 (0)	18 (100)	0 (0)	2 (11)	16 (89)
Govt. Management Institute	0 (0)	18 (100)	0 (0)	0 (0)	0 (0)
Private Management Institute	1 (1)	17 (99)	3 (52)	9 (36)	5 (11)
Govt. Polytechnic	1 (10)	17 (90)	0 (0)	3 (4)	14 (86)
Private Polytechnic	0 (0)	18 (100)	0 (0)	0 (0)	0 (0)
Govt. Vocational Training School/ITI	0 (0)	18 (100)	0 (0)	0 (0)	18 (100)
Private Vocational Training School/ITI	0 (0)	18 (100)	0 (0)	0 (0)	0 (0)
Govt. Non Formal Training Centre	0 (0)	18 (100)	0 (0)	0 (0)	18 (100)
Private Non Formal Training Centre	0 (0)	18 (100)	0 (0)	0 (0)	0 (0)
Govt. School For Disabled	0 (0)	18 (100)	0 (0)	0 (0)	18 (100)
Private School For Disabled	0 (0)	18 (100)	0 (0)	0 (0)	0 (0)
Government Others	1 (1)	17 (99)	3 (52)	9 (36)	5 (11)
Private Others	0 (0)	18 (100)	0 (0)	0 (0)	0 (0)

Note : Distance A : Less than 5 km; B : Between 5-10 km; C : 10+ km.; Source : Data Analysis is based on 2011 Census.

DISCLAIMER

The Terms of Use and Disclaimer of Datanet India Private Limited (hereinafter referred to as "Datanet") for use of this analysis report of **Rishikesh Assembly Constituency (Rishikesh Vidhan Sabha)** :-

1. **Assembly Factbook™** is a Registered Trade Mark owned by Datanet.
2. All the maps are sketched and graphical representation only and have not been drawn to the scale and also not to represent the actual geographical area or boundary of the unit.
3. The data for the aforesaid analysis is based on authentic sources and has been culled from the various publications of Census, CSO and NSSO for district and block level data, various central and state government departments, Central & State Elections Commissions and the concerned Returning Officers' releases, Electoral Rolls, Election results and allied publications, internal assessment, surveys, estimates and analysis. Therefore, certain adjustment of data at micro level may have been done to arrive closer to the macro data.
4. Data have been provided on an "As Is" and "As AVAILABLE" basis
5. The colours shown in the maps or diagram and charts of a particular party, alliance or AC are indicative and do not represent them.
6. This publication which includes maps, sheets, graphs and data would be the property under copyright of Datanet only. The user may use these for its internal study, analysis and research purposes. It's public display, re-selling or any commercial uses by the user are not allowed.
7. Datanet has taken due care and caution in compilation and processing of data and allied information, but does not guarantee the accuracy, adequacy or completeness of any information/analysis and will be not responsible for any errors or omissions or for the results obtained from the use of such information/analysis.
8. All the contents for the publication have been culled from various authentic sources and Datanet reasonably believes such sources to be reliable, but does not make any representations, express or implied as to the accuracy or fitness of use of such information. The information or contents of the information/analysis do not constitute advice and should not be relied upon in making (or refraining from making) any decision. Any reliance placed upon the information provided by Datanet is the sole responsibility and strictly at the user's risk.
9. In no event will Datanet be liable for any damages (including, without limitation, damages for loss of business projects, or loss of profits) arising in contract, tort or otherwise from the use of or inability to use any of its contents, or from any action taken (or refrained from being taken) as a result of using the analysis or any of its contents. Datanet its directors, owners, editors, officials, employees, distributor and agents or any associate will not be liable for any errors in the information contained or any consequences arising from the use of the contents of the provided information/analysis.
10. If any provision of these terms and conditions is held invalid or illegal or unenforceable for any reason by any court of competent jurisdiction, such provision shall be severed and the remainder of provisions of the terms and conditions shall continue in full force and effect as if the Term of Use had been executed with the invalid, illegal or unenforceable provision eliminated.
11. If there are any discrepancies in the information provided, please bring it to attention of Datanet for suitable rectification measures.

**Buy Online This Complete Book At
Datanet India eBooks Store**

www.indiastatpublications.com

or go directly at

**[http://www.indiastatpublications.com/
Assembly_factbook/Uttarakhand/Hardwar/ Rishikesh](http://www.indiastatpublications.com/Assembly_factbook/Uttarakhand/Hardwar/Rishikesh)**

 **indiastat**elections

ISBN : 978-93-5822-664-5



9 789358 226645