



Uttarakhand

Assembly Factbook™

Roorkee Assembly Constituency

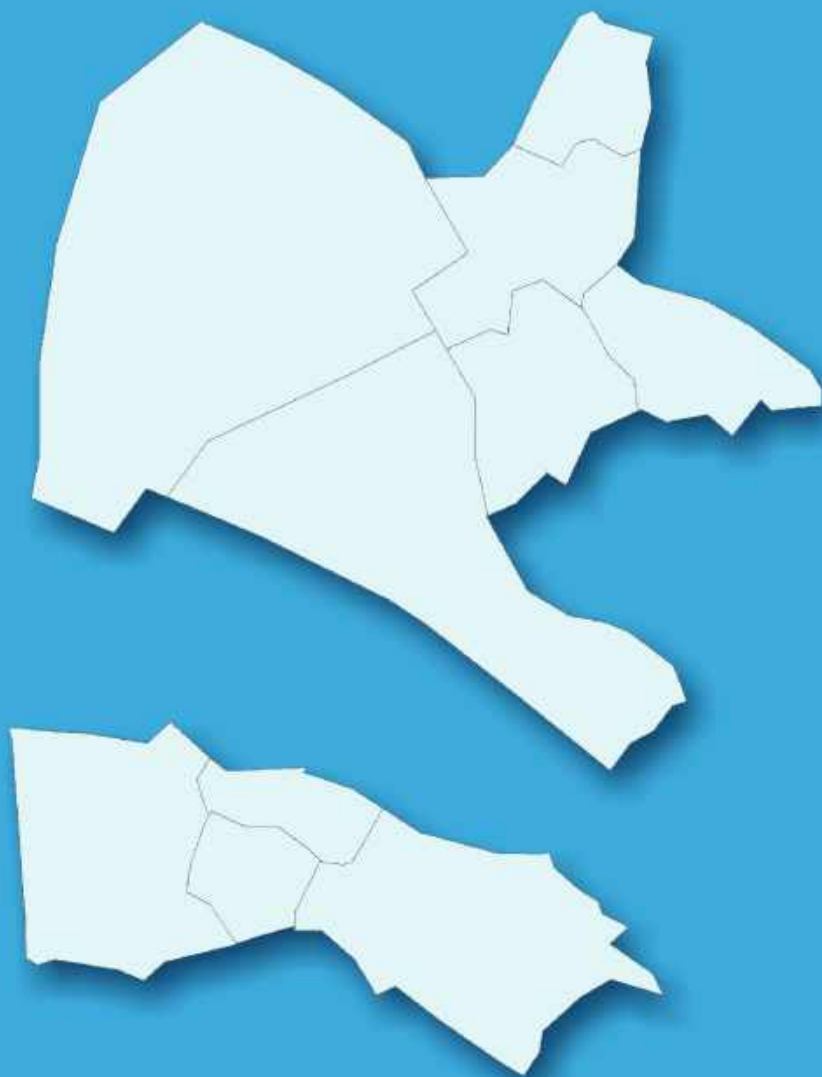


Key Electoral Data of Roorkee
Assembly Constituency (Vidhan Sabha)

Uttarakhand

Assembly Factbook™

Roorkee Assembly Constituency



Roorkee Vidhan Sabha

Editor & Director

Dr. R.K. Thukral

Research Editor

Dr. Shafeeq Rahman

**Compiled, Researched and Published by
Datanet India Pvt. Ltd.**

D-100, 1st Floor,

Okhla Industrial Area, Phase-I,

New Delhi- 110020.

Ph.: 91-11- 43580781-84

Email : support@indiastatpublications.com

Website : www.indiastatelections.com

Online Book Store :

www.indiastatpublications.com

Report No. : AFB/UK-031-0125

ISBN : 978-93-5822-582-2

First Edition : January, 2018

Eighth Updated Edition : January, 2025

Price : Rs.11500/-

US\$ 310

© Datanet India Pvt. Ltd.

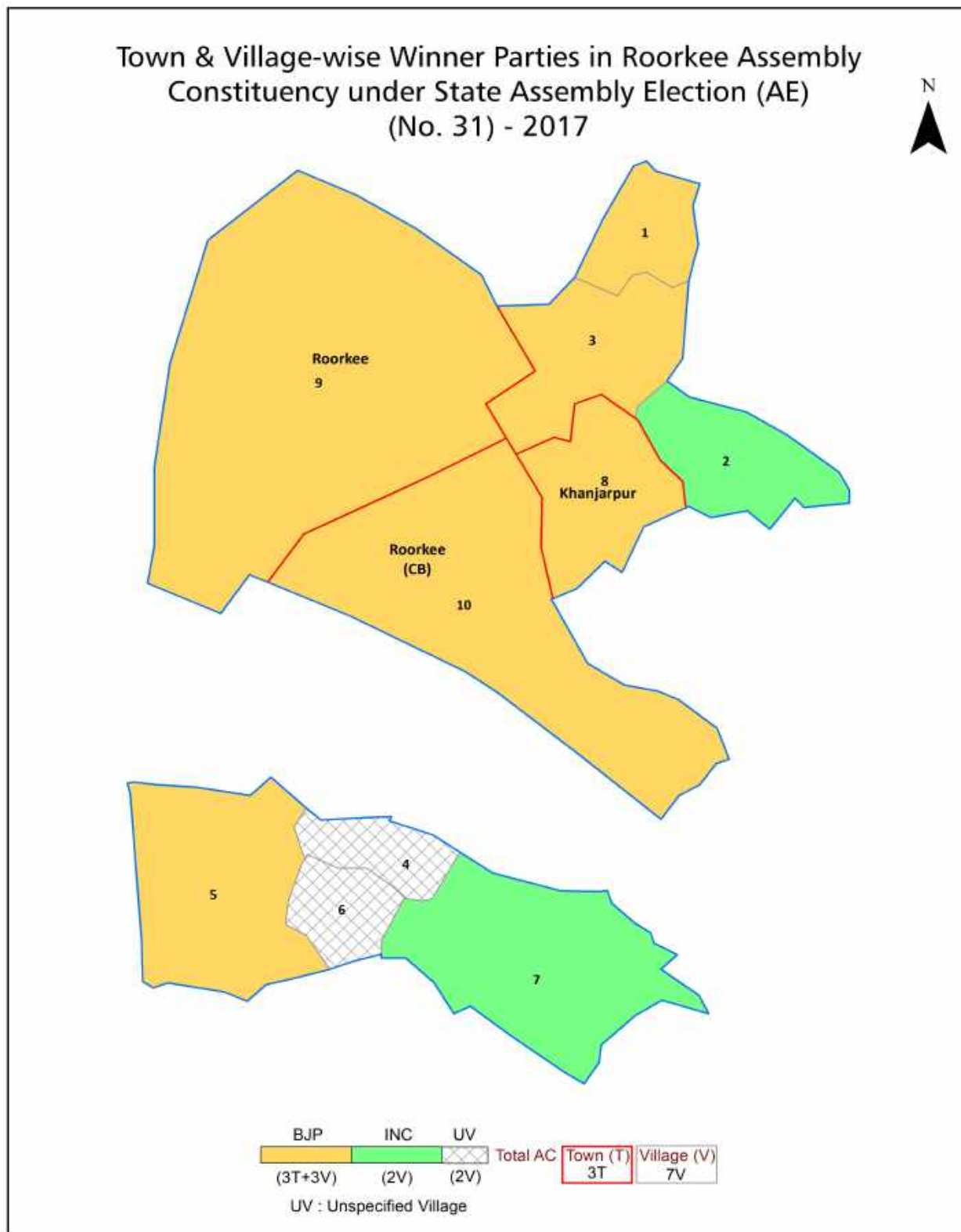
All rights reserved. No part of this book may be reproduced, stored in a retrieval system or transmitted in any form or by any means, mechanical photocopying, photographing, scanning, recording or otherwise without the prior written permission of the publisher. Please refer to Disclaimer at page no. 143 for the use of this publication.

Printed in India

Contents

No.	Particulars	Page No.
	Introduction	
1	Assembly Constituency - (Vidhan Sabha) at a Glance Features of Assembly as per Delimitation Commission of India (2008)	1-2
	Location and Political Maps	
2	Location Map Boundaries of Assembly Constituency - (Vidhan Sabha) in District Boundaries of Assembly Constituency under Parliamentary Constituency - (Lok Sabha) Town & Village-wise Winner Parties- 2024, 2022, 2019, 2017, 2014, 2012 and 2009	3-11
	Administrative Setup (2011)	
3	District Sub-district Towns Villages Inhabited Villages Uninhabited Villages Village Panchayat Intermediate Panchayat	12-13
	Demographics (2011)	
4	Population Households Rural/Urban Population Towns and Villages by Population Size Sex Ratio (Total & 0-6 Years) Religious Population Social Population Literacy Rate	14-15
	Electoral Features	
5	Important Dates of Last Elections Held Electors by Gender Service Electors Voters Voters Turnout Polling Stations & Average Number of Electors per Polling Station Electors by Age Group Present Elected Representatives	16-21
	Historical Summary Election Results	
6	Vote Share of Major Parties Winning Margin (Number & Percentage) Polarity of Parties Summary Result of Assembly Segment of Parliamentary Election 2024, 2019, 2014, 2009, 2004 and 1999 Summary Result of Assembly Elections 2022, 2017, 2012, 2007 and 2002	22-34
	Polling Station Level Election Results	
7	Name and Number of Polling Station 2024, 2022, 2019, 2017, 2014, 2012 and 2009 Polling Station-wise Electors, Voters & Voters Turnout 2024, 2022, 2019, 2017, 2014, 2012 and 2009 Polling Station wise Elections Results 2024, 2022, 2019, 2017, 2014, 2012 and 2009	35-120
8	Panchayat and Local Bodies Election Results Panchayat Result 2014 Urban Local Bodies Result 2013	121-123
	Share of Assembly Constituency	
9	Share of Assembly Constituency - (Vidhan Sabha) in State, District and Parliamentary Constituency - (Lok Sabha)	124
	Socio-Economic Amenities (2011)	
10	Access to Administrative Units Agricultural, Manufacturing and Industrial Commodities Demographic Indicators Education Health & Manpower Drinking Water Supply Sanitation Entertainment and Recreations Infrastructure Power Food Allocation Distribution and Marketing of Agriculture Commodities Infrastructure Transport and Road Infrastructure Communication Banking and Financial Services Land Use Irrigation Source	125-140
11	Abbreviation & Sources	141-142
12	Disclaimer	143

Location & Political Map



Administrative Setup

List of Village Panchayat & Intermediate Panchayat (Block) Name - 2011

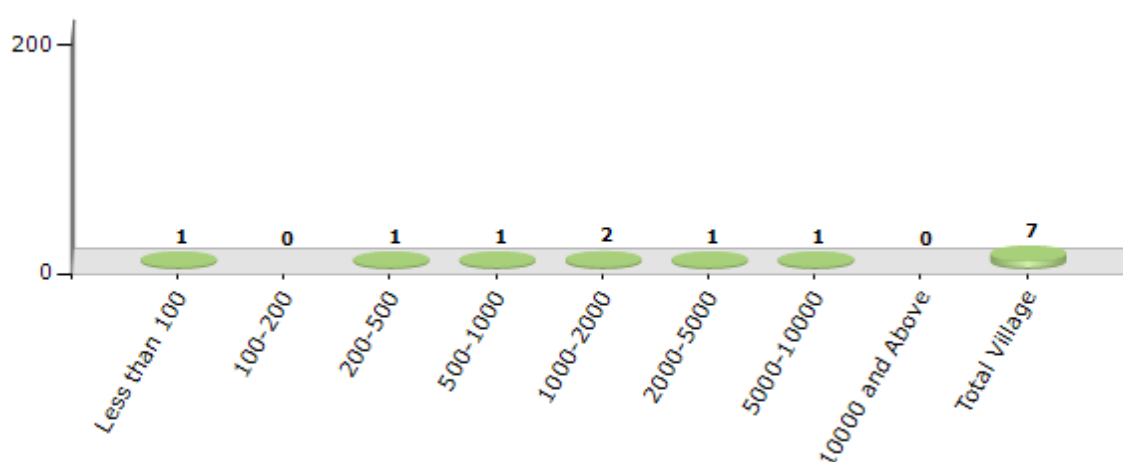
Village Name	Village Panchayat Name	Intermediate Panchayat Name
Asaf Nagar	Asaf Nagar	Narsan
Bijghauli	Bijghauli	Narsan
Hasan Alipur	Bijholi	Narsan
Kanhapur (M)	Barampur Shankarpuri	Roorkee
Malakpur Latifpur	Khanjarpur	Roorkee
Sherpur	Sherpur	Roorkee
Talhedi	Bijghauli	Narsan

Demographics

Number of Villages by Population Size - 2011

Less than 100	100-200	200-500	500-1000	1000-2000	2000-5000	5000-10000	10000 and Above	Total Village
1	0	1	1	2	1	1	0	7

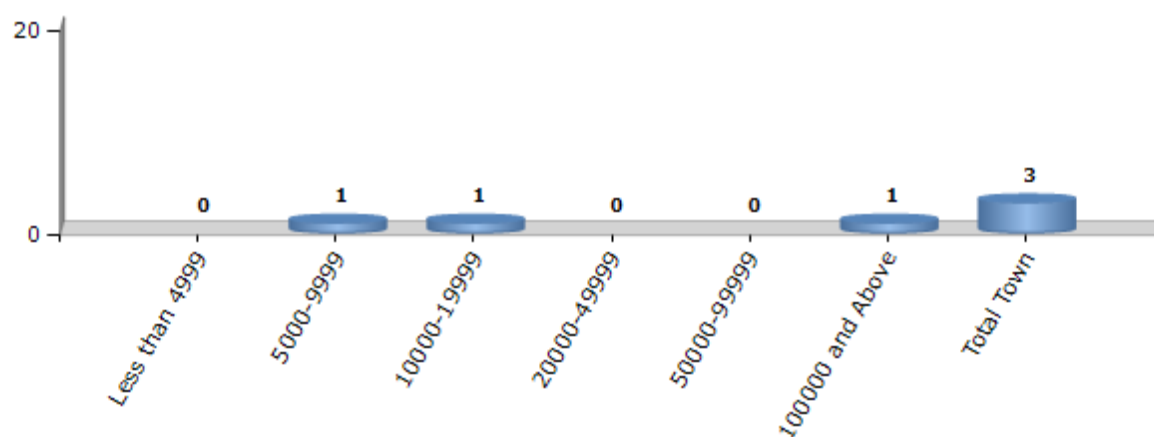
Number of Villages by Population Size - 2011



Number of Towns by Population Size - 2011

Less than 4999	5000-9999	10000-19999	20000-49999	50000-99999	100000 and Above	Total Town
0	1	1	0	0	1	3

Number of Towns by Population Size - 2011

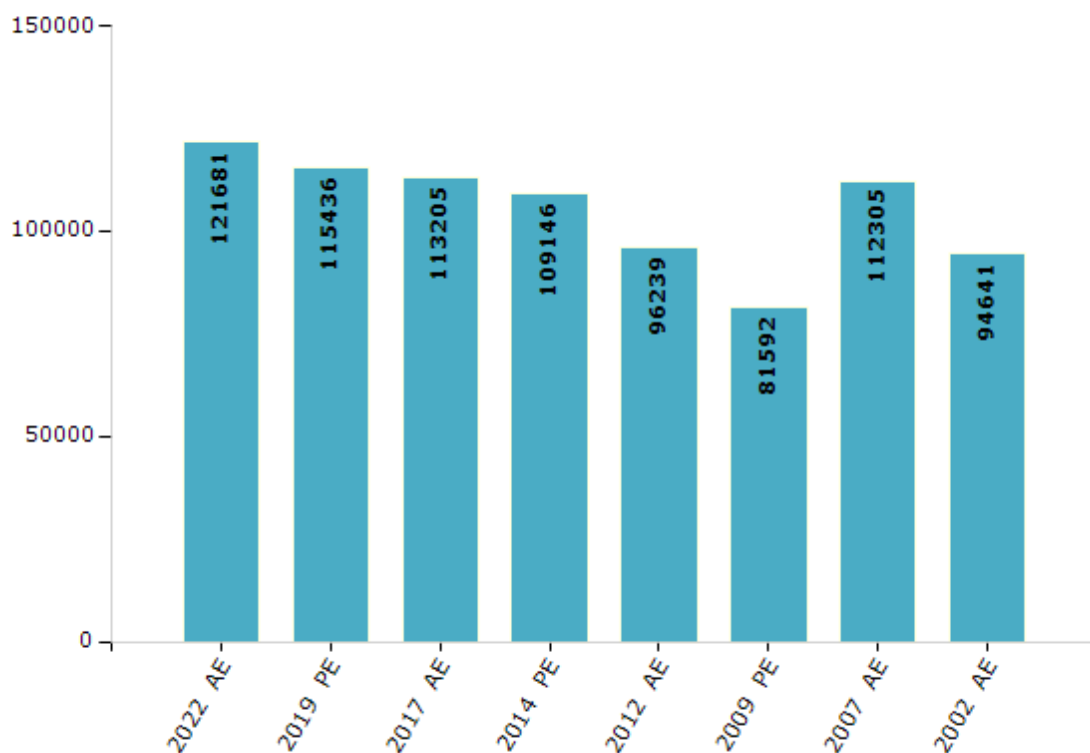


Electoral Features

Electors by Male & Female

Year	Male	Female	Others	Total	Year	Male	Female	Others	Total
2022 AE	63111	58549	21	121681	2009 PE	43567	38025	-	81592
2019 PE	60922	54490	24	115436	2007 AE	59240	53065	-	112305
2017 AE	60020	53179	6	113205	2004 PE	-	-	-	-
2014 PE	58267	50879	0	109146	2002 AE	50458	44183	-	94641
2012 AE	52011	44228	0	96239					

Number of Electors

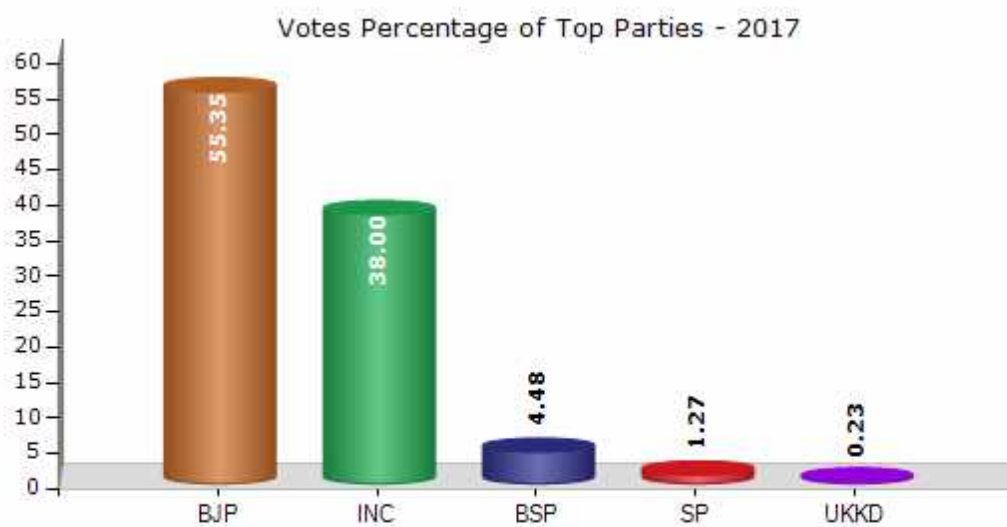


Note : AE : Assembly Election, PE : Assembly Segment of Parliamentary Election

Historical Summary Election Results

Summary Result of Assembly Election - 2017

Candidate Name	Party	Votes	Votes %
Pradeep Batra	BJP	40000	55.35
Suresh Chand Jain	INC	27458	38
Ram Subhag Singh	BSP	3239	4.48
Sunita Singh	SP	918	1.27
Adesh Kumar Sharma	UKKD	169	0.23
Sharad Pandey	PEPART	72	0.1
Yudhvijay Singh	IND	65	0.09
Narendra Singh	IND	43	0.06
	NOTA	303	0.42



Polling Station Level Election Results

Number and Name of Polling Stations (PS) (2022)

Number of Polling Stations	Name of Polling Stations	Number of Polling Stations	Name of Polling Stations
1	BSM P.G.College, Roorkee RN 1	22	Kanya Pathshala Inter College, Ganeshpur Roorkee RN 1
2	BSM P.G.College, Roorkee RN 2	23	Kanya Pathshala Inter College, Ganeshpur Roorkee RN 2
3	BSM P.G.College, Roorkee RN 3	24	Kanya Pathshala Inter College, Ganeshpur Roorkee RN 3
4	BSM P.G.College, Roorkee RN 4	25	Kanya Pathshala Inter College, Ganeshpur Roorkee RN 4
5	BSM P.G.College, Roorkee RN 5	26	Kanya Pathshala Inter College, Ganeshpur Roorkee RN 5
6	Ganeshapur Roorkee RN 1	26A	Kanya Pathshala Inter College, Ganeshpur Roorkee RN 5
7	Ganeshapur Roorkee RN 2	27	Savitri Saxena Premnarayan Saraswati Shishu Mandir Roorkee RN 1
8	Ganeshapur Roorkee RN 3	28	Savitri Saxena Premnarayan Saraswati Shishu Mandir Roorkee RN 2
9	Ganeshapur Roorkee RN 4	29	Ganeshpur Roorkee RN 1
10	Ganeshapur Roorkee RN 5	30	Ganeshpur Roorkee RN 2
11	I.R.I. Colony RN 1	31	Ganeshpur Roorkee RN 3
12	I.R.I. Colony RN 2	32	Ganeshpur Roorkee RN 4
13	B.S.M Women B.Ed College, Roorkee RN 1	33	Govt. Inter College, Roorkee RN 1
14	B.S.M Women B.Ed College, Roorkee RN 2	34	Govt. Inter College, Roorkee RN 2
15	BSM Inter College, Roorkee RN 4	35	K L D A V Inter College, Roorkee RN 14
16	BSM Inter College, Roorkee RN 5	36	K L D A V Inter College, Roorkee RN 15
17	BSM Inter College, Roorkee RN 8	37	K L D A V Inter College, Roorkee RN 16
18	BSM Inter College, Roorkee RN 9	38	Arya Kanya Pathshala Inter College, Roorkee RN 1
19	Chandrapuri Roorkee RN 1	39	Arya Kanya Pathshala Inter College, Roorkee RN 2
20	Chandrapuri Roorkee RN 2	40	Arya Kanya Pathshala Inter College, Roorkee RN 3
21	Chandrapuri Roorkee	41	Arya Kanya Pathshala Inter College, Roorkee RN 4

Contd....

Polling Station Level Election Results

Polling Station-wise Votes Secured by Overall Top Five Parties in Roorkee Assembly in Assembly Election (AE) under Hardwar Parliamentary Constituency in Uttarakhand (2022)

No. of Polling Station	Winner - Pradeep Batra (BJP)	Runner-up - Yashpal Rana (INC)	3rd - Gulbahar (ASPKR)	4th - Tanveer Ahamad (BSP)	5th - Naresh Kumar (Prince) (AAP)	NOTA	Other	Total Votes Secured
35	303	117	0	0	3	2	7	432
36	583	148	1	1	7	4	13	757
37	361	102	0	0	7	0	2	472
38	423	263	14	18	16	1	4	739
39	276	241	51	16	11	3	8	606
40	135	208	3	0	2	0	3	351
41	275	329	2	0	1	0	1	608
42	512	264	1	0	5	1	18	801
43	341	95	2	4	4	2	2	450
44	497	318	4	1	4	4	10	838
45	391	114	3	5	5	4	6	528
46	213	46	1	0	3	3	8	274
47	210	117	0	5	3	0	11	346
48	220	64	0	4	3	2	3	296
49	286	275	3	13	1	2	2	582
50	223	100	1	4	2	1	3	334
51	150	77	0	4	3	0	0	234
52	214	93	0	1	1	1	6	316
53	343	451	3	0	2	3	4	806
54	129	399	6	2	1	0	3	540
55	412	73	1	1	4	1	9	501
56	316	39	0	1	1	0	2	359
57	312	122	2	1	1	1	9	448
58	148	270	20	3	1	1	1	444
59	282	278	13	2	2	1	8	586
60	324	405	10	7	2	4	10	762
61	39	380	18	3	0	2	1	443
62	18	463	18	1	4	0	2	506
63	18	508	6	1	2	6	5	546
64	11	394	14	1	2	1	2	425
65	91	577	18	0	0	2	4	692
66	31	635	19	0	2	4	2	693
67	36	430	18	2	0	0	2	488
68	24	627	34	0	4	1	2	692
69	6	183	3	0	0	1	3	196

Contd....

Polling Station Level Election Results

Winner, Runner-up and 3rd Party Position & Winning Margin According to Polling Stations in Roorkee Assembly in Assembly Election (AE) under Hardwar Parliamentary Constituency in Uttarakhand (2022)

Polling Station Number	Winner Party	Winner Votes (%)	Runner-up Party	Runner-up Votes (%)	Winning Margin Votes (%)	Third Party	Third Party Votes (%)	Other Votes (%)
70	INC	460 (90.55)	ASPKR	34 (6.69)	426 (83.86)	BJP	12 (2.36)	2 (0.39)
71	INC	476 (90.15)	ASPKR	28 (5.3)	448 (84.85)	BJP	12 (2.27)	12 (2.27)
72	INC	758 (95.59)	ASPKR	20 (2.52)	738 (93.07)	BJP	6 (0.76)	9 (1.13)
73	INC	308 (91.39)	ASPKR	19 (5.64)	289 (85.75)	BJP	6 (1.78)	4 (1.19)
74	INC	646 (93.9)	ASPKR	19 (2.76)	627 (91.14)	BJP	10 (1.45)	13 (1.89)
75	INC	424 (89.64)	ASPKR	36 (7.61)	388 (82.03)	AAP	6 (1.27)	7 (1.48)
76	INC	464 (92.43)	ASPKR	15 (2.99)	449 (89.44)	BJP	9 (1.79)	14 (2.79)
77	BJP	407 (82.72)	INC	75 (15.24)	332 (67.48)	BSP	2 (0.41)	8 (1.63)
78	BJP	305 (76.44)	INC	80 (20.05)	225 (56.39)	IND (NS)	6 (1.5)	8 (2.01)
79	BJP	526 (78.04)	INC	119 (17.66)	407 (60.38)	IND (NS)	17 (2.52)	12 (1.78)
80	BJP	593 (75.83)	INC	159 (20.33)	434 (55.5)	IND (NS)	15 (1.92)	15 (1.92)
81	BJP	601 (78.36)	INC	145 (18.9)	456 (59.46)	AAP	8 (1.04)	13 (1.69)
82	INC	605 (93.8)	ASPKR	26 (4.03)	579 (89.77)	BJP	9 (1.4)	5 (0.78)
83	BJP	189 (50.94)	INC	105 (28.3)	84 (22.64)	IND (NS)	57 (15.36)	20 (5.39)
84	BJP	468 (79.73)	INC	106 (18.06)	362 (61.67)	AAP	5 (0.85)	8 (1.36)
85	INC	370 (90.46)	BJP	27 (6.6)	343 (83.86)	ASPKR	5 (1.22)	7 (1.71)
86	INC	423 (95.06)	BJP	6 (1.35)	417 (93.71)	ASPKR	6 (1.35)	10 (2.25)
87	INC	377 (67.81)	BJP	151 (27.16)	226 (40.65)	IND (NS)	12 (2.16)	16 (2.88)
88	INC	356 (52.82)	BJP	302 (44.81)	54 (8.01)	AAP	6 (0.89)	10 (1.48)
89	INC	388 (67.95)	BJP	149 (26.09)	239 (41.86)	ASPKR	13 (2.28)	21 (3.68)
90	INC	355 (80.87)	BJP	48 (10.93)	307 (69.94)	ASPKR	26 (5.92)	10 (2.28)
91	INC	491 (95.16)	BJP	10 (1.94)	481 (93.22)	ASPKR	8 (1.55)	7 (1.36)
92	INC	614 (90.56)	BJP	42 (6.19)	572 (84.37)	ASPKR	11 (1.62)	11 (1.62)
93	INC	550 (94.66)	BJP	14 (2.41)	536 (92.25)	ASPKR	5 (0.86)	12 (2.07)
94	INC	199 (95.22)	BJP	6 (2.87)	193 (92.35)	BSP	2 (0.96)	2 (0.96)
95	BJP	294 (54.75)	INC	217 (40.41)	77 (14.34)	IND (NS)	14 (2.61)	12 (2.23)
96	INC	416 (72.73)	BJP	127 (22.2)	289 (50.53)	IND (NS)	10 (1.75)	19 (3.32)
97	INC	176 (54.66)	BJP	123 (38.2)	53 (16.46)	BSP	18 (5.59)	5 (1.55)
98	BJP	358 (59.17)	INC	217 (35.87)	141 (23.3)	IND (NS)	9 (1.49)	21 (3.47)
99	INC	312 (79.8)	BJP	49 (12.53)	263 (67.27)	AAP	21 (5.37)	9 (2.3)
100	INC	312 (76.66)	BJP	86 (21.13)	226 (55.53)	ASPKR	6 (1.47)	3 (0.74)
101	BJP	382 (73.6)	INC	107 (20.62)	275 (52.98)	IND (NS)	11 (2.12)	19 (3.66)
102	BJP	363 (78.23)	INC	84 (18.1)	279 (60.13)	IND (NS)	8 (1.72)	9 (1.94)
103	INC	336 (76.36)	BJP	90 (20.45)	246 (55.91)	ASPKR	7 (1.59)	7 (1.59)
104	BJP	285 (78.73)	INC	55 (15.19)	230 (63.54)	SP	12 (3.31)	10 (2.76)

Contd....

Socio-Economic Amenities - Rural

Access to Education Facilities

Particulars	Number of Villages (% of Population)				
	Available	Not Available	If Not Available (Distance of Nearest Facility)		
			A	B	C
Govt. Primary School	4 (93)	1 (7)	0 (0)	0 (0)	0 (0)
Private Primary School	2 (73)	3 (27)	1 (7)	0 (0)	0 (0)
Govt. Middle School	1 (58)	4 (42)	0 (0)	0 (0)	0 (0)
Private Middle School	2 (20)	3 (80)	2 (21)	0 (0)	0 (0)
Govt. Secondary School	0 (0)	5 (100)	0 (0)	0 (0)	0 (0)
Private Secondary School	2 (20)	3 (80)	3 (80)	0 (0)	0 (0)
Govt. Senior Secondary School	0 (0)	5 (100)	0 (0)	0 (0)	0 (0)
Private Senior Secondary School	3 (35)	2 (65)	2 (65)	0 (0)	0 (0)
Govt. Arts and Science Degree College	0 (0)	5 (100)	1 (7)	0 (0)	0 (0)
Private Arts and Science Degree College	1 (15)	4 (85)	2 (20)	1 (58)	0 (0)
Govt. Engineering College	0 (0)	5 (100)	2 (15)	1 (58)	0 (0)
Private Engineering College	0 (0)	5 (100)	2 (27)	0 (0)	0 (0)
Govt. Medicine College	0 (0)	5 (100)	0 (0)	0 (0)	5 (100)
Private Medicine College	0 (0)	5 (100)	0 (0)	0 (0)	0 (0)
Govt. Management Institute	0 (0)	5 (100)	0 (0)	0 (0)	0 (0)
Private Management Institute	0 (0)	5 (100)	1 (8)	2 (73)	2 (19)
Govt. Polytechnic	0 (0)	5 (100)	2 (19)	2 (73)	0 (0)
Private Polytechnic	0 (0)	5 (100)	1 (8)	0 (0)	0 (0)
Govt. Vocational Training School/ITI	0 (0)	5 (100)	1 (12)	0 (0)	2 (73)
Private Vocational Training School/ITI	0 (0)	5 (100)	0 (0)	2 (15)	0 (0)
Govt. Non Formal Training Centre	1 (58)	4 (42)	2 (27)	0 (0)	0 (0)
Private Non Formal Training Centre	0 (0)	5 (100)	0 (0)	2 (15)	0 (0)
Govt. School For Disabled	0 (0)	5 (100)	0 (0)	0 (0)	5 (100)
Private School For Disabled	0 (0)	5 (100)	0 (0)	0 (0)	0 (0)
Government Others	0 (0)	5 (100)	0 (0)	0 (0)	5 (100)
Private Others	0 (0)	5 (100)	0 (0)	0 (0)	0 (0)

Note : Distance A : Less than 5 km; B : Between 5-10 km; C : 10+ km.; Source : Data Analysis is based on 2011 Census.

DISCLAIMER

The Terms of Use and Disclaimer of Datanet India Private Limited (hereinafter referred to as "Datanet") for use of this analysis report of **Roorkee Assembly Constituency (Roorkee Vidhan Sabha)** :-

1. **Assembly Factbook™** is a Registered Trade Mark owned by Datanet.
2. All the maps are sketched and graphical representation only and have not been drawn to the scale and also not to represent the actual geographical area or boundary of the unit.
3. The data for the aforesaid analysis is based on authentic sources and has been culled from the various publications of Census, CSO and NSSO for district and block level data, various central and state government departments, Central & State Elections Commissions and the concerned Returning Officers' releases, Electoral Rolls, Election results and allied publications, internal assessment, surveys, estimates and analysis. Therefore, certain adjustment of data at micro level may have been done to arrive closer to the macro data.
4. Data have been provided on an "As Is" and "As AVAILABLE" basis
5. The colours shown in the maps or diagram and charts of a particular party, alliance or AC are indicative and do not represent them.
6. This publication which includes maps, sheets, graphs and data would be the property under copyright of Datanet only. The user may use these for its internal study, analysis and research purposes. It's public display, re-selling or any commercial uses by the user are not allowed.
7. Datanet has taken due care and caution in compilation and processing of data and allied information, but does not guarantee the accuracy, adequacy or completeness of any information/analysis and will be not responsible for any errors or omissions or for the results obtained from the use of such information/analysis.
8. All the contents for the publication have been culled from various authentic sources and Datanet reasonably believes such sources to be reliable, but does not make any representations, express or implied as to the accuracy or fitness of use of such information. The information or contents of the information/analysis do not constitute advice and should not be relied upon in making (or refraining from making) any decision. Any reliance placed upon the information provided by Datanet is the sole responsibility and strictly at the user's risk.
9. In no event will Datanet be liable for any damages (including, without limitation, damages for loss of business projects, or loss of profits) arising in contract, tort or otherwise from the use of or inability to use any of its contents, or from any action taken (or refrained from being taken) as a result of using the analysis or any of its contents. Datanet its directors, owners, editors, officials, employees, distributor and agents or any associate will not be liable for any errors in the information contained or any consequences arising from the use of the contents of the provided information/analysis.
10. If any provision of these terms and conditions is held invalid or illegal or unenforceable for any reason by any court of competent jurisdiction, such provision shall be severed and the remainder of provisions of the terms and conditions shall continue in full force and effect as if the Term of Use had been executed with the invalid, illegal or unenforceable provision eliminated.
11. If there are any discrepancies in the information provided, please bring it to attention of Datanet for suitable rectification measures.

**Buy Online This Complete Book At
Datanet India eBooks Store**

www.indiastatpublications.com

or go directly at

**[http://www.indiastatpublications.com/
Assembly_factbook/Uttarakhand/Hardwar/ Roorkee](http://www.indiastatpublications.com/Assembly_factbook/Uttarakhand/Hardwar/Roorkee)**

 **indiastat**elections

ISBN : 978-93-5822-582-2



9 789358 225822