



Uttarakhand

# Assembly Factbook™

Bajpur Assembly Constituency



Key Electoral Data of Bajpur  
Assembly Constituency (Vidhan Sabha)

Uttarakhand

# **Assembly Factbook™**

Bajpur Assembly Constituency



Bajpur Vidhan Sabha

**Editor & Director**

Dr. R.K. Thukral

**Research Editor**

Dr. Shafeeq Rahman

**Compiled, Researched and Published by  
Datanet India Pvt. Ltd.**

D-100, 1st Floor,

Okhla Industrial Area, Phase-I,

New Delhi- 110020.

Ph.: 91-11- 43580781-84

Email : support@indiastatpublications.com

Website : www.indiastatelections.com

**Online Book Store :**

www.indiastatpublications.com

**Report No. :** AFB/UK-064-0125

**ISBN :** 978-93-5822-673-7

**First Edition :** January, 2018

**Eighth Updated Edition :** January, 2025

**Price :** Rs.11500/-

US\$ 310

**© Datanet India Pvt. Ltd.**

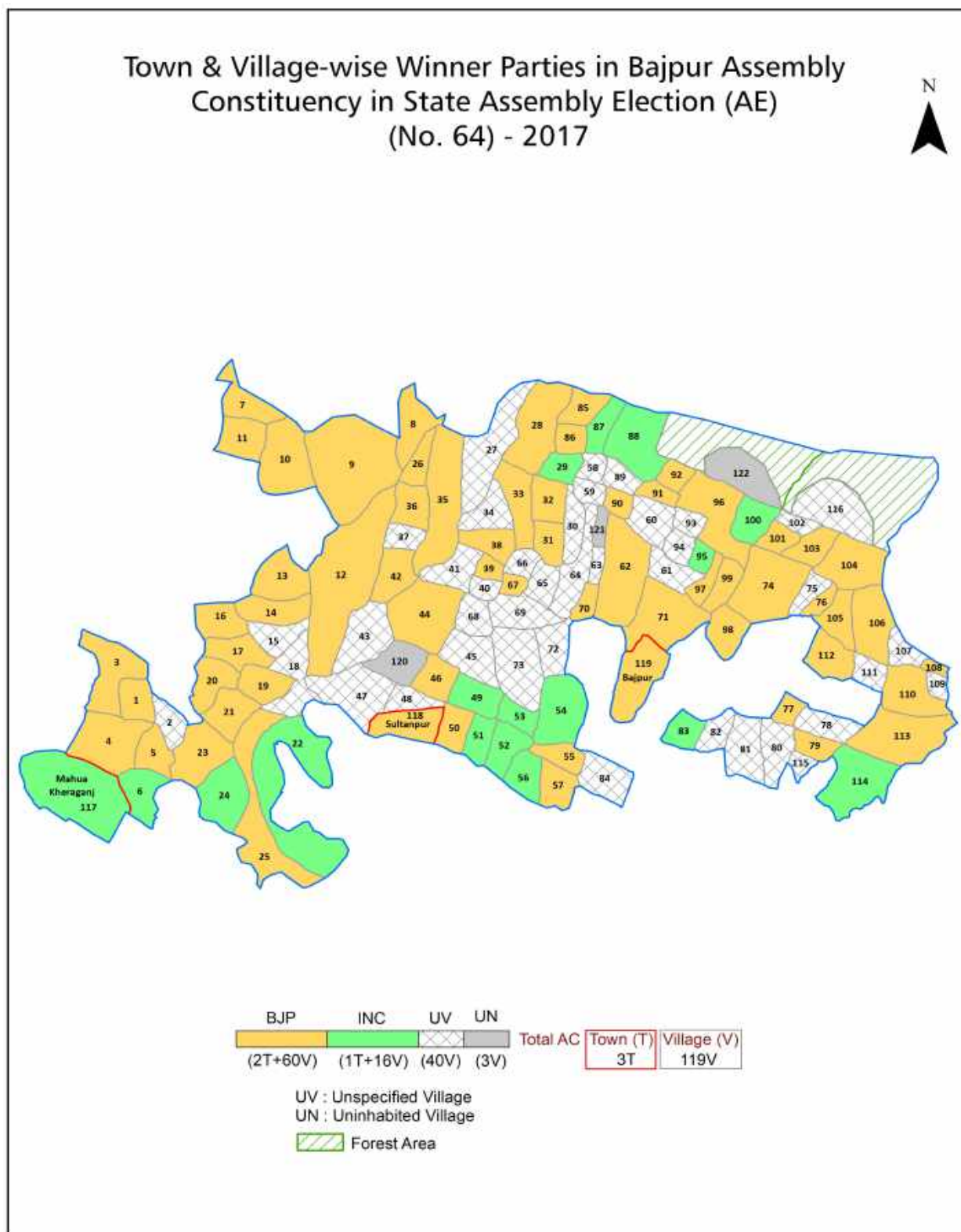
All rights reserved. No part of this book may be reproduced, stored in a retrieval system or transmitted in any form or by any means, mechanical photocopying, photographing, scanning, recording or otherwise without the prior written permission of the publisher. Please refer to Disclaimer at page no. 168 for the use of this publication.

Printed in India

## Contents

No.	Particulars	Page No.
	<b>Introduction</b>	
1	Assembly Constituency - (Vidhan Sabha) at a Glance   Features of Assembly as per Delimitation Commission of India (2008)	1-2
	<b>Location and Political Maps</b>	
2	Location Map   Boundaries of Assembly Constituency - (Vidhan Sabha) in District   Boundaries of Assembly Constituency under Parliamentary Constituency - (Lok Sabha)   Town & Village-wise Winner Parties- 2024, 2022, 2019, 2017, 2014, 2012 and 2009	3-11
	<b>Administrative Setup (2011)</b>	
3	District   Sub-district   Towns   Villages   Inhabited Villages   Uninhabited Villages   Village Panchayat   Intermediate Panchayat	12-18
	<b>Demographics (2011)</b>	
4	Population   Households   Rural/Urban Population   Towns and Villages by Population Size   Sex Ratio (Total & 0-6 Years)   Religious Population   Social Population   Literacy Rate	19-20
	<b>Electoral Features</b>	
5	Important Dates of Last Elections Held   Electors by Gender   Service Electors   Voters   Voters Turnout   Polling Stations & Average Number of Electors per Polling Station   Electors by Age Group   Present Elected Representatives	21-26
	<b>Historical Summary Election Results</b>	
6	Vote Share of Major Parties   Winning Margin (Number & Percentage)   Polarity of Parties   Summary Result of Assembly Segment of Parliamentary Election 2024, 2019, 2014, 2009, 2004 and 1999   Summary Result of Assembly Elections 2022, 2017, 2012, 2007 and 2002	27-38
	<b>Polling Station Level Election Results</b>	
7	Name and Number of Polling Station 2024, 2022, 2019, 2017, 2014, 2012 and 2009   Polling Station-wise Electors, Voters & Voters Turnout 2024, 2022, 2019, 2017, 2014, 2012 and 2009   Polling Station wise Elections Results 2024, 2022, 2019, 2017, 2014, 2012 and 2009	39-142
8	<b>Panchayat and Local Bodies Election Results</b> Panchayat Result 2014   Urban Local Bodies Result 2013	143-148
	<b>Share of Assembly Constituency</b>	
9	Share of Assembly Constituency - (Vidhan Sabha) in State, District and Parliamentary Constituency - (Lok Sabha)	149
	<b>Socio-Economic Amenities (2011)</b>	
10	Access to Administrative Units   Agricultural, Manufacturing and Industrial Commodities   Demographic Indicators   Education   Health & Manpower   Drinking Water Supply   Sanitation   Entertainment and Recreations Infrastructure   Power   Food Allocation Distribution and Marketing of Agriculture Commodities Infrastructure   Transport and Road Infrastructure   Communication   Banking and Financial Services   Land Use   Irrigation Source	150-165
11	<b>Abbreviation &amp; Sources</b>	166-167
12	<b>Disclaimer</b>	168

## Location & Political Map



## Administrative Setup

### List of Village Panchayat & Intermediate Panchayat (Block) Name - 2011

Village Name	Village Panchayat Name	Intermediate Panchayat Name
Bandwari	Ratanpura	Bajpur
Bangarh	Govra	Kashipur
Banna Khera Range	-	Forest CD Block Udham Singh Nagar
Bannakhera	Bhikampuri	Bajpur
Bannakhera Sani	Hajeera	Bajpur
Barhani	Barhani	Bajpur
Baria Daulat	Baria Daulat	Bajpur
Barkhera Rajpoot	Barkheri	Kashipur
Barkheri	Barkheri	Kashipur
Bazawala	Mehtabawan	Kashipur
Bazpur	Bazpur	Bajpur
Benirampur	Dhansara	Bajpur
Berkhera Pandey	Berkhera Pandey	Kashipur
Betkheri	Betkheri	Bajpur
Bhainsia	Vikrampur	Bajpur
Bhikampuri	Bhikampuri	Bajpur
Bhjuwa Nagla	Shivpuri	Bajpur
Bhonaislam Nagar	Nandpur Narka Topa	Bajpur
Birha	Vikrampur	Bajpur
Chanakpur	Kachnalgaji	Kashipur
Chanakpur	Barheni	Bajpur
Chandanpura	Bhawa Nagla	Bajpur
Dabhaura Aihatmali	Dabhauramusthakam	Kashipur
Dabhauramusthakam	Dabhauramusthakam	Kashipur
Deori	Deori	Bajpur
Dhaki	Khambari	Bajpur
Dhakia Kalan	Dhakia Kalan	Kashipur
Dhansara	Dhansara	Bajpur
Dhimar Khera	Dhimar Khera	Kashipur

Contd....

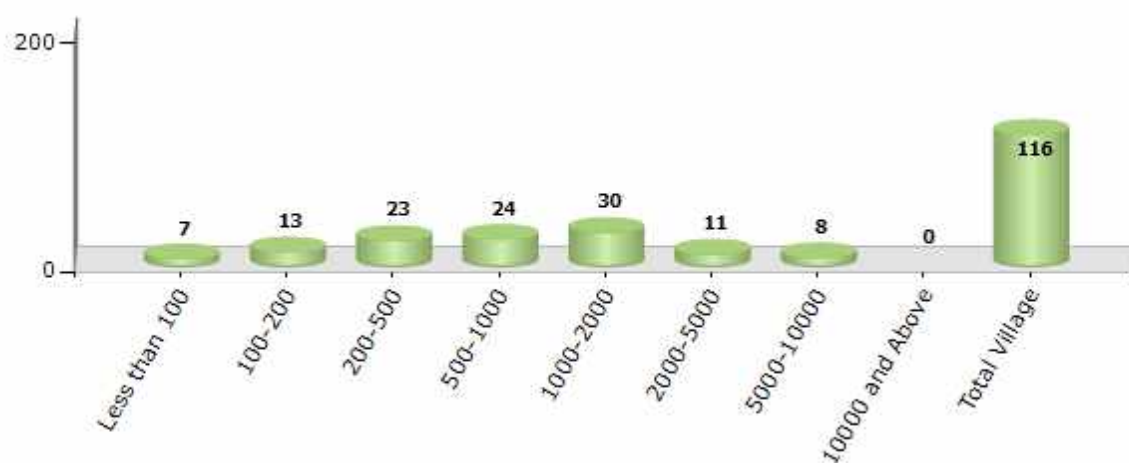


## Demographics

### Number of Villages by Population Size - 2011

Less than 100	100-200	200-500	500-1000	1000-2000	2000-5000	5000-10000	10000 and Above	Total Village
7	13	23	24	30	11	8	0	116

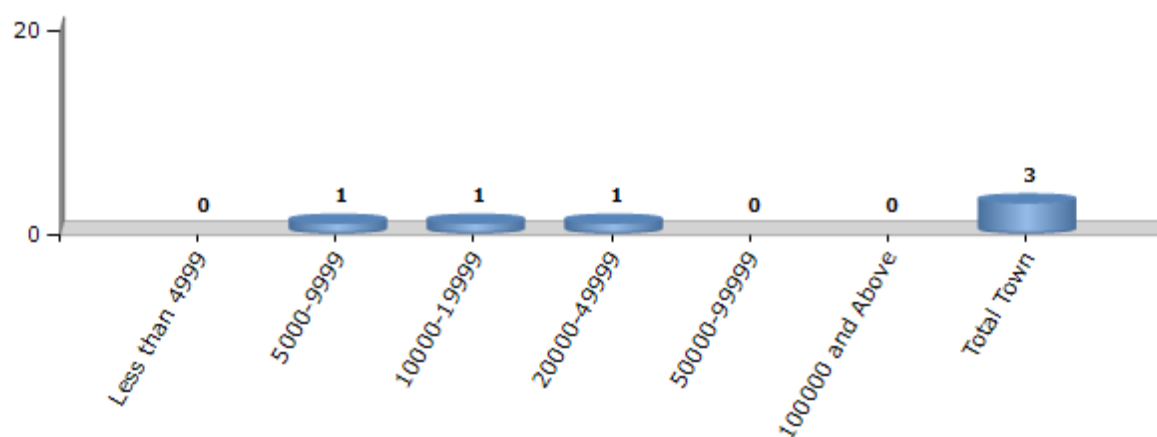
Number of Villages by Population Size - 2011



### Number of Towns by Population Size - 2011

Less than 4999	5000-9999	10000-19999	20000-49999	50000-99999	100000 and Above	Total Town
0	1	1	1	0	0	3

Number of Towns by Population Size - 2011



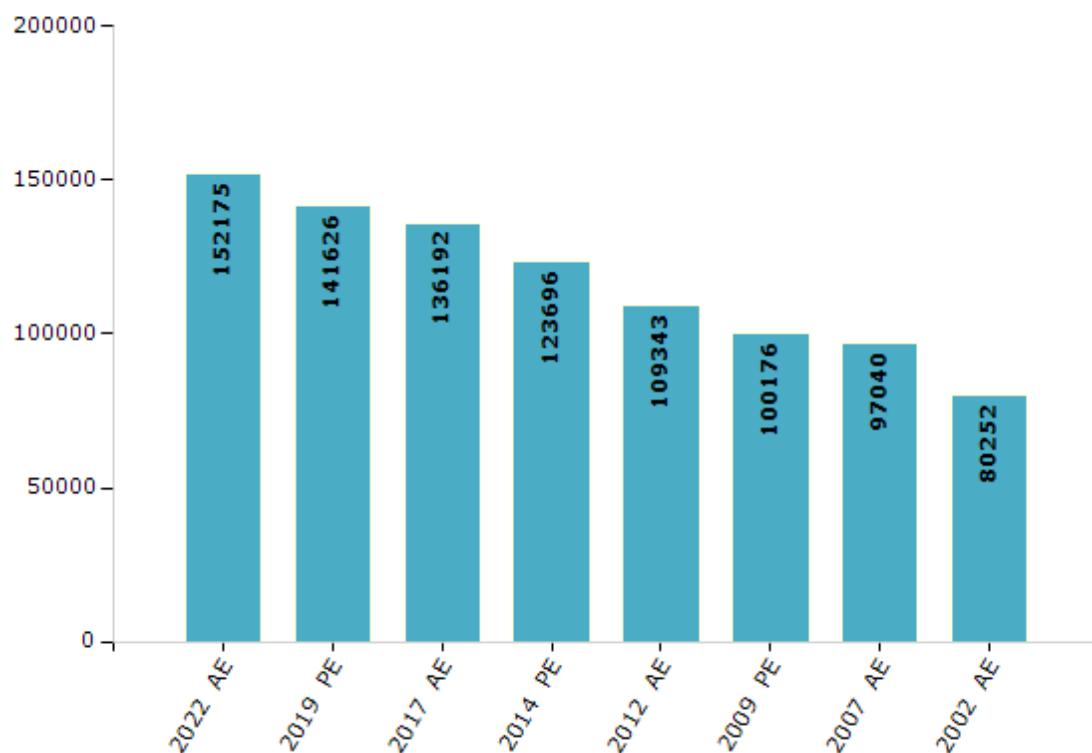
## Electoral Features

### Electors by Male & Female

Year	Male	Female	Others	Total
2022 AE	79818	72353	4	152175
2019 PE	75051	66574	1	141626
2017 AE	72394	63798	0	136192
2014 PE	66135	57561	0	123696
2012 AE	58565	50778	0	109343

Year	Male	Female	Others	Total
2009 PE	53166	47010	-	100176
2007 AE	51149	45891	-	97040
2004 PE	-	-	-	-
2002 AE	43949	36303	-	80252

Number of Electors



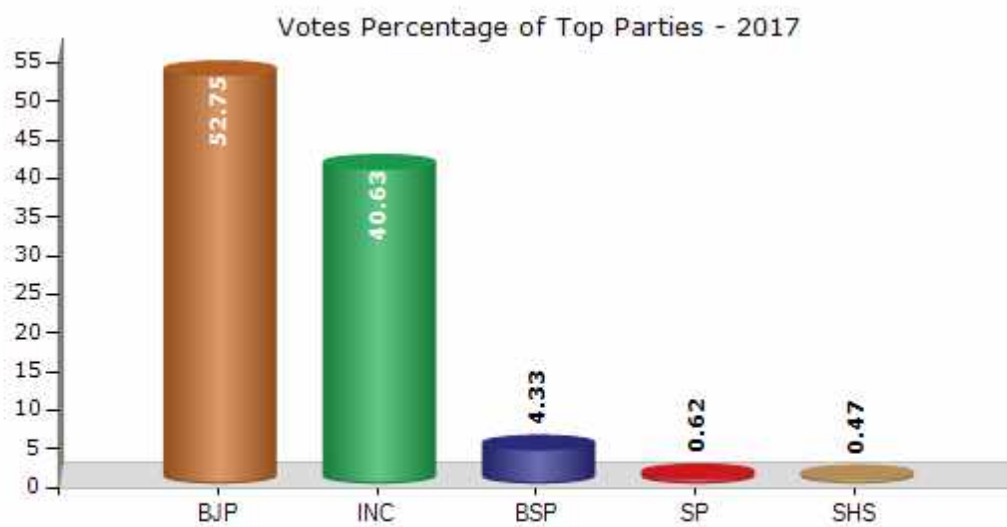
Note : AE : Assembly Election, PE : Assembly Segment of Parliamentary Election



## Historical Summary Election Results

### Summary Result of Assembly Election - 2017

Candidate Name	Party	Votes	Votes %
Yashpal Arya	BJP	54965	52.75
Suneeta Tamta	INC	42329	40.63
Ramavatar	BSP	4511	4.33
Manisha	SP	651	0.62
Gautam Kumar	SHS	488	0.47
Madan Singh	IND	340	0.33
	NOTA	908	0.87



## Polling Station Level Election Results

### Number and Name of Polling Stations (PS) (2022)

Number of Polling Stations	Name of Polling Stations	Number of Polling Stations	Name of Polling Stations
1	Bazawala	22	Barahaini R.No 1
2	Gulzarpur	23	Barahaini R.No 2
3	Jagatpur	24	Barahaini
4	Mehtavvan	25	Chanakpur
5	Ratanpura R.No 1	26	Namuna R.No 1
6	Ratanpura R.No 2	27	Namuna R.No 2
7	Ratanpura	28	Namuna
8	Jogipura	29	Biraha R.N.1
9	Gajraula R.No 1	30	Biraha R.N.2
10	Gajraula R.No 2	31	Raita R.No 1
11	Betkheri R.No 1	32	Raita R.No 2
12	Betkheri R.No 2	33	Raita
13	Gobra R.N.1	34	Bannakhera R.No 1
14	Gobra R. No. 2	35	Bannakhera R.No 2
15	Kelabandwari	36	Bannakhera R.No 3
16	Itavva	37	Bannakhera R.No 1
17	Bhaisiya	38	Bannakhera R.No 2
18	Khamhari R.N.1	39	Jabraan Harsaan Pratham
19	Khamhari R.N.2	40	Haripura R. No. 1
20	Barahaini R.No 1	41	Haripura R. No. 2
21	Barahaini R.No 2	42	Haripura Harsaan R.No 1

Contd....

## Polling Station Level Election Results

**Polling Station-wise Votes Secured by Overall Top Five Parties in Bajpur Assembly in Assembly Election (AE) under Nainital-Udhamsingh Nagar Parliamentary Constituency in Uttarakhand (2022)**

No. of Polling Station	Winner - Yashpal Arya (INC)	Runner-up - Rajesh Kumar (BJP)	3rd - Sunita Tamta (AAP)	4th - Vijay Pal Singh (BSP)	5th - Manju Arya (IND)	NOTA	Other	Total Votes Secured
36	41	257	70	9	2	6	0	385
37	41	510	152	20	6	6	2	737
38	73	343	155	9	5	2	2	589
39	102	311	129	3	4	7	1	557
40	159	123	119	1	3	3	2	410
41	299	295	108	4	1	4	1	712
42	438	384	34	12	5	9	1	883
43	236	159	107	11	7	4	2	526
44	216	150	49	22	4	3	0	444
45	251	218	101	4	1	6	1	582
46	191	203	22	2	4	6	1	429
47	319	181	125	6	3	4	6	644
48	260	232	171	14	10	5	1	693
49	382	205	100	7	8	11	3	716
50	238	74	360	5	9	6	6	698
51	271	169	191	56	5	5	3	700
52	134	98	186	3	4	0	2	427
53	243	79	218	2	6	6	4	558
54	155	302	41	14	3	4	1	520
55	192	344	93	8	2	2	0	641
56	160	385	44	26	1	3	2	621
57	115	234	225	55	4	7	4	644
58	161	210	201	71	1	2	1	647
59	120	330	181	13	7	4	5	660
60	361	239	24	5	3	5	0	637
61	127	395	21	15	4	6	1	569
62	117	478	38	54	3	4	0	694
63	169	285	69	4	7	4	2	540
64	196	252	11	4	3	0	0	466
65	462	82	21	1	3	3	2	574
66	463	117	22	0	2	0	1	605
67	483	246	21	6	2	1	3	762
68	338	185	36	1	0	2	1	563
69	295	112	44	1	0	3	0	455
70	253	87	165	52	2	0	3	562

Contd....

## Polling Station Level Election Results

**Winner, Runner-up and 3rd Party Position & Winning Margin According to Polling Stations in Bajpur Assembly in Assembly Election (AE) under Nainital-Udhamsingh Nagar Parliamentary Constituency in Uttarakhand (2022)**

Polling Station Number	Winner Party	Winner Votes (%)	Runner-up Party	Runner-up Votes (%)	Winning Margin Votes (%)	Third Party	Third Party Votes (%)	Other Votes (%)
71	INC	277 (58.94)	BJP	104 (22.13)	173 (36.81)	BSP	48 (10.21)	41 (8.72)
72	INC	415 (77.14)	BJP	60 (11.15)	355 (65.99)	AAP	46 (8.55)	17 (3.16)
73	INC	347 (62.98)	AAP	79 (14.34)	268 (48.64)	BSP	75 (13.61)	50 (9.07)
74	INC	562 (63.22)	BSP	188 (21.15)	374 (42.07)	AAP	75 (8.44)	64 (7.2)
75	INC	317 (51.63)	BJP	239 (38.93)	78 (12.7)	AAP	46 (7.49)	12 (1.95)
76	INC	208 (57.78)	BJP	118 (32.78)	90 (25)	AAP	32 (8.89)	2 (0.56)
77	BJP	614 (81.43)	INC	113 (14.99)	501 (66.44)	AAP	13 (1.72)	14 (1.86)
78	BJP	404 (80.32)	INC	67 (13.32)	337 (67)	AAP	25 (4.97)	7 (1.39)
79	INC	475 (51.19)	BJP	403 (43.43)	72 (7.76)	AAP	36 (3.88)	14 (1.51)
80	INC	298 (44.02)	BJP	232 (34.27)	66 (9.75)	BSP	72 (10.64)	75 (11.08)
81	INC	305 (61.87)	BJP	111 (22.52)	194 (39.35)	AAP	43 (8.72)	34 (6.9)
82	INC	353 (48.62)	BJP	336 (46.28)	17 (2.34)	AAP	30 (4.13)	7 (0.96)
83	BJP	249 (46.2)	INC	246 (45.64)	3 (0.56)	AAP	34 (6.31)	10 (1.86)
84	BJP	531 (70.61)	INC	164 (21.81)	367 (48.8)	AAP	49 (6.52)	8 (1.06)
85	BJP	619 (76.8)	INC	127 (15.76)	492 (61.04)	AAP	41 (5.09)	19 (2.36)
86	BJP	241 (49.79)	INC	131 (27.07)	110 (22.72)	AAP	99 (20.45)	13 (2.69)
87	BJP	295 (74.31)	INC	80 (20.15)	215 (54.16)	AAP	21 (5.29)	1 (0.25)
88	INC	365 (75.73)	AAP	87 (18.05)	278 (57.68)	BJP	20 (4.15)	10 (2.07)
89	INC	402 (87.39)	AAP	36 (7.83)	366 (79.56)	BJP	16 (3.48)	6 (1.3)
90	INC	641 (73.17)	AAP	168 (19.18)	473 (53.99)	BJP	56 (6.39)	11 (1.26)
91	INC	565 (72.25)	BJP	118 (15.09)	447 (57.16)	AAP	79 (10.1)	20 (2.56)
92	INC	320 (75.47)	AAP	48 (11.32)	272 (64.15)	BJP	47 (11.08)	9 (2.12)
93	INC	425 (89.85)	AAP	24 (5.07)	401 (84.78)	BJP	15 (3.17)	9 (1.9)
94	INC	282 (44.06)	BJP	259 (40.47)	23 (3.59)	AAP	44 (6.88)	55 (8.59)
95	AAP	329 (44.4)	INC	246 (33.2)	83 (11.2)	BJP	145 (19.57)	21 (2.83)
96	AAP	156 (39.9)	BJP	114 (29.16)	42 (10.74)	INC	110 (28.13)	11 (2.81)
97	INC	407 (49.27)	BJP	200 (24.21)	207 (25.06)	AAP	183 (22.15)	36 (4.36)
98	INC	310 (39.09)	BJP	248 (31.27)	62 (7.82)	AAP	174 (21.94)	61 (7.69)
99	BJP	242 (53.9)	AAP	99 (22.05)	143 (31.85)	INC	85 (18.93)	23 (5.12)
100	INC	302 (45.9)	BJP	270 (41.03)	32 (4.87)	AAP	81 (12.31)	5 (0.76)
101	BJP	437 (63.06)	INC	207 (29.87)	230 (33.19)	AAP	27 (3.9)	22 (3.17)
102	BJP	435 (54.79)	INC	245 (30.86)	190 (23.93)	AAP	96 (12.09)	18 (2.27)
103	INC	334 (53.1)	BJP	234 (37.2)	100 (15.9)	AAP	55 (8.74)	6 (0.95)
104	BJP	332 (55.15)	INC	209 (34.72)	123 (20.43)	AAP	56 (9.3)	5 (0.83)
105	BJP	272 (50)	INC	202 (37.13)	70 (12.87)	AAP	62 (11.4)	8 (1.47)

Contd....

## Socio-Economic Amenities - Rural

### Access to Education Facilities

Particulars	Number of Villages (% of Population)				
	Available	Not Available	If Not Available (Distance of Nearest Facility)		
			A	B	C
Govt. Primary School	97 (97)	20 (3)	8 (0)	4 (0)	0 (0)
Private Primary School	11 (3)	106 (97)	0 (0)	0 (0)	0 (0)
Govt. Middle School	44 (69)	73 (31)	49 (20)	12 (3)	1 (0)
Private Middle School	3 (6)	114 (94)	5 (3)	5 (1)	0 (0)
Govt. Secondary School	14 (25)	103 (75)	57 (35)	35 (27)	4 (1)
Private Secondary School	5 (12)	112 (88)	4 (3)	1 (1)	0 (0)
Govt. Senior Secondary School	8 (9)	109 (91)	47 (30)	51 (44)	5 (5)
Private Senior Secondary School	3 (9)	114 (91)	3 (3)	1 (0)	0 (0)
Govt. Arts and Science Degree College	0 (0)	117 (100)	1 (1)	12 (8)	78 (57)
Private Arts and Science Degree College	0 (0)	117 (100)	1 (3)	20 (22)	5 (8)
Govt. Engineering College	0 (0)	117 (100)	0 (0)	0 (0)	117 (100)
Private Engineering College	0 (0)	117 (100)	0 (0)	0 (0)	0 (0)
Govt. Medicine College	0 (0)	117 (100)	0 (0)	0 (0)	117 (100)
Private Medicine College	0 (0)	117 (100)	0 (0)	0 (0)	0 (0)
Govt. Management Institute	0 (0)	117 (100)	0 (0)	0 (0)	0 (0)
Private Management Institute	0 (0)	117 (100)	1 (3)	22 (23)	94 (75)
Govt. Polytechnic	0 (0)	117 (100)	1 (3)	22 (23)	94 (75)
Private Polytechnic	0 (0)	117 (100)	0 (0)	0 (0)	0 (0)
Govt. Vocational Training School/ITI	0 (0)	117 (100)	5 (7)	42 (48)	70 (45)
Private Vocational Training School/ITI	0 (0)	117 (100)	0 (0)	0 (0)	0 (0)
Govt. Non Formal Training Centre	0 (0)	117 (100)	1 (3)	19 (22)	5 (8)
Private Non Formal Training Centre	0 (0)	117 (100)	0 (0)	0 (0)	92 (67)
Govt. School For Disabled	0 (0)	117 (100)	0 (0)	0 (0)	25 (33)
Private School For Disabled	0 (0)	117 (100)	0 (0)	0 (0)	92 (67)
Government Others	0 (0)	117 (100)	0 (0)	0 (0)	0 (0)
Private Others	0 (0)	117 (100)	1 (3)	19 (22)	97 (75)

Note : Distance A : Less than 5 km; B : Between 5-10 km; C : 10+ km.; Source : Data Analysis is based on 2011 Census.

## DISCLAIMER

The Terms of Use and Disclaimer of Datanet India Private Limited (hereinafter referred to as "Datanet") for use of this analysis report of **Bajpur Assembly Constituency (Bajpur Vidhan Sabha)** :-

1. **Assembly Factbook™** is a Registered Trade Mark owned by Datanet.
2. All the maps are sketched and graphical representation only and have not been drawn to the scale and also not to represent the actual geographical area or boundary of the unit.
3. The data for the aforesaid analysis is based on authentic sources and has been culled from the various publications of Census, CSO and NSSO for district and block level data, various central and state government departments, Central & State Elections Commissions and the concerned Returning Officers' releases, Electoral Rolls, Election results and allied publications, internal assessment, surveys, estimates and analysis. Therefore, certain adjustment of data at micro level may have been done to arrive closer to the macro data.
4. Data have been provided on an "As Is" and "As AVAILABLE" basis
5. The colours shown in the maps or diagram and charts of a particular party, alliance or AC are indicative and do not represent them.
6. This publication which includes maps, sheets, graphs and data would be the property under copyright of Datanet only. The user may use these for its internal study, analysis and research purposes. It's public display, re-selling or any commercial uses by the user are not allowed.
7. Datanet has taken due care and caution in compilation and processing of data and allied information, but does not guarantee the accuracy, adequacy or completeness of any information/analysis and will be not responsible for any errors or omissions or for the results obtained from the use of such information/analysis.
8. All the contents for the publication have been culled from various authentic sources and Datanet reasonably believes such sources to be reliable, but does not make any representations, express or implied as to the accuracy or fitness of use of such information. The information or contents of the information/analysis do not constitute advice and should not be relied upon in making (or refraining from making) any decision. Any reliance placed upon the information provided by Datanet is the sole responsibility and strictly at the user's risk.
9. In no event will Datanet be liable for any damages (including, without limitation, damages for loss of business projects, or loss of profits) arising in contract, tort or otherwise from the use of or inability to use any of its contents, or from any action taken (or refrained from being taken) as a result of using the analysis or any of its contents. Datanet its directors, owners, editors, officials, employees, distributor and agents or any associate will not be liable for any errors in the information contained or any consequences arising from the use of the contents of the provided information/analysis.
10. If any provision of these terms and conditions is held invalid or illegal or unenforceable for any reason by any court of competent jurisdiction, such provision shall be severed and the remainder of provisions of the terms and conditions shall continue in full force and effect as if the Term of Use had been executed with the invalid, illegal or unenforceable provision eliminated.
11. If there are any discrepancies in the information provided, please bring it to attention of Datanet for suitable rectification measures.



**Buy Online This Complete Book At  
Datanet India eBooks Store**

**[www.indiastatpublications.com](http://www.indiastatpublications.com)**

**or go directly at**

**[http://www.indiastatpublications.com/  
Assembly\\_factbook/Uttarakhand/Nainital-udhamsingh\\_Nagar/  
Bajpur](http://www.indiastatpublications.com/Assembly_factbook/Uttarakhand/Nainital-udhamsingh_Nagar/Bajpur)**

 **indiastat**elections

ISBN : 978-93-5822-673-7



9 789358 226737