



Uttarakhand

Assembly Factbook™

Bhimtal Assembly Constituency



Key Electoral Data of Bhimtal
Assembly Constituency (Vidhan Sabha)

Uttarakhand

Assembly Factbook™

Bhimtal Assembly Constituency



Bhimtal Vidhan Sabha

Editor & Director

Dr. R.K. Thukral

Research Editor

Dr. Shafeeq Rahman

**Compiled, Researched and Published by
Datanet India Pvt. Ltd.**

D-100, 1st Floor,

Okhla Industrial Area, Phase-I,

New Delhi- 110020.

Ph.: 91-11- 43580781-84

Email : support@indiastatpublications.com

Website : www.indiastatelections.com

Online Book Store :

www.indiastatpublications.com

Report No. : AFB/UK-057-0125

ISBN : 978-93-5822-574-7

First Edition : January, 2018

Eighth Updated Edition : January, 2025

Price : Rs.11500/-

US\$ 310

© Datanet India Pvt. Ltd.

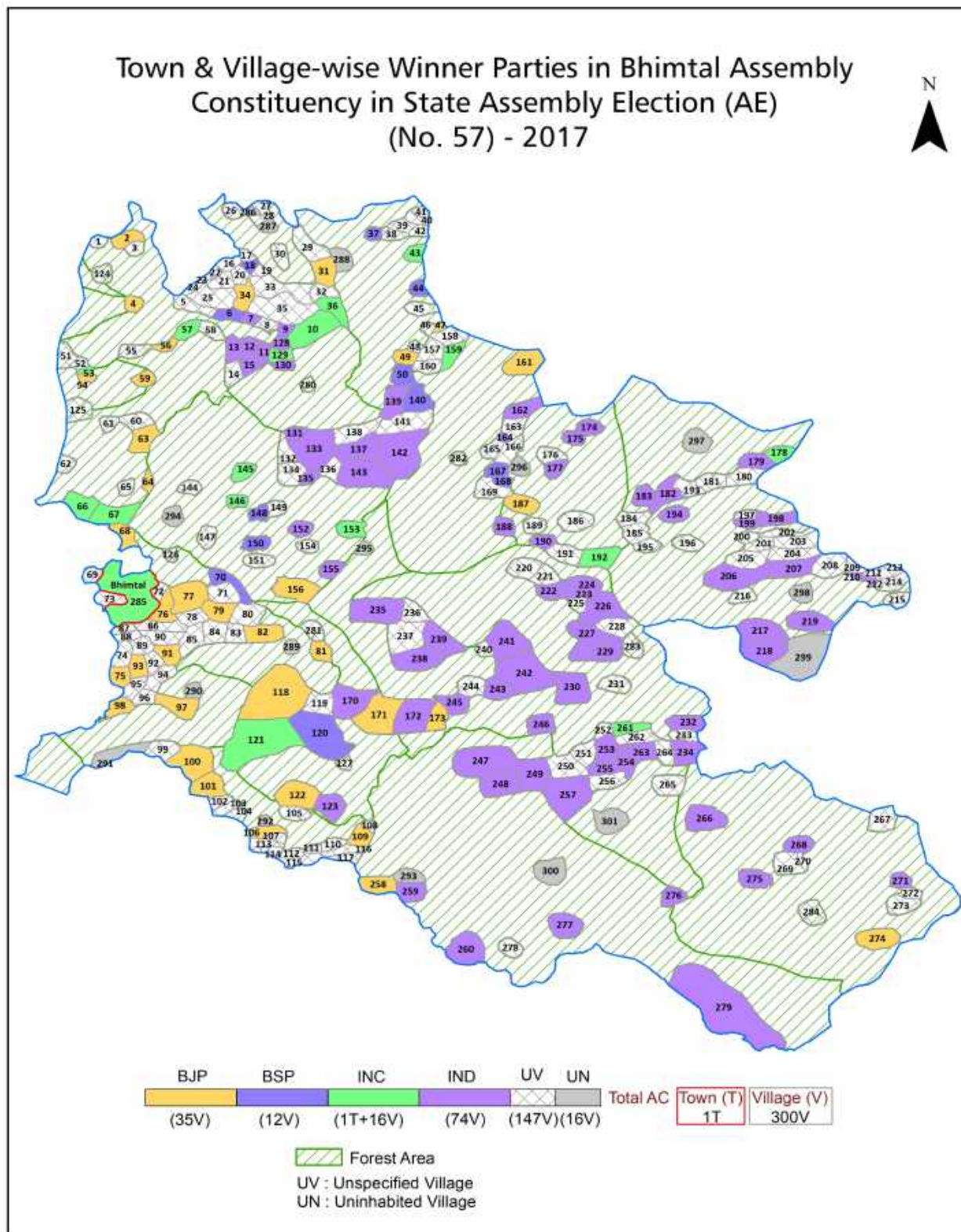
All rights reserved. No part of this book may be reproduced, stored in a retrieval system or transmitted in any form or by any means, mechanical photocopying, photographing, scanning, recording or otherwise without the prior written permission of the publisher. Please refer to Disclaimer at page no. 170 for the use of this publication.

Printed in India

Contents

No.	Particulars	Page No.
	Introduction	
1	Assembly Constituency - (Vidhan Sabha) at a Glance Features of Assembly as per Delimitation Commission of India (2008)	1-2
	Location and Political Maps	
2	Location Map Boundaries of Assembly Constituency - (Vidhan Sabha) in District Boundaries of Assembly Constituency under Parliamentary Constituency - (Lok Sabha) Town & Village-wise Winner Parties- 2024, 2022, 2019, 2017, 2014, 2012 and 2009	3-11
	Administrative Setup (2011)	
3	District Sub-district Towns Villages Inhabited Villages Uninhabited Villages Village Panchayat Intermediate Panchayat	12-26
	Demographics (2011)	
4	Population Households Rural/Urban Population Towns and Villages by Population Size Sex Ratio (Total & 0-6 Years) Religious Population Social Population Literacy Rate	27-28
	Electoral Features	
5	Important Dates of Last Elections Held Electors by Gender Service Electors Voters Voters Turnout Polling Stations & Average Number of Electors per Polling Station Electors by Age Group Present Elected Representatives	29-34
	Historical Summary Election Results	
6	Vote Share of Major Parties Winning Margin (Number & Percentage) Polarity of Parties Summary Result of Assembly Segment of Parliamentary Election 2024, 2019, 2014, 2009 and 2009 Summary Result of Assembly Elections 2022, 2017 and 2012	35-44
	Polling Station Level Election Results	
7	Name and Number of Polling Station 2024, 2022, 2019, 2017, 2014, 2012 and 2009 Polling Station-wise Electors, Voters & Voters Turnout 2024, 2022, 2019, 2017, 2014, 2012 and 2009 Polling Station wise Elections Results 2024, 2022, 2019, 2017, 2014, 2012 and 2009	45-140
8	Panchayat and Local Bodies Election Results Panchayat Result 2014 Urban Local Bodies Result 2013	141-150
	Share of Assembly Constituency	
9	Share of Assembly Constituency - (Vidhan Sabha) in State, District and Parliamentary Constituency - (Lok Sabha)	151
	Socio-Economic Amenities (2011)	
10	Access to Administrative Units Agricultural, Manufacturing and Industrial Commodities Demographic Indicators Education Health & Manpower Drinking Water Supply Sanitation Entertainment and Recreations Infrastructure Power Food Allocation Distribution and Marketing of Agriculture Commodities Infrastructure Transport and Road Infrastructure Communication Banking and Financial Services Land Use Irrigation Source	152-167
11	Abbreviation & Sources	168-169
12	Disclaimer	170

Location & Political Map



Administrative Setup

List of Village Panchayat & Intermediate Panchayat (Block) Name - 2011

Village Name	Village Panchayat Name	Intermediate Panchayat Name
Aam	Hatyari Taal	Okhal Kanda
Adhariya	Adhariya	Dhari
Adhora	Adhora	Okhal Kanda
Akshora	Akshora	Dhari
Alchaunaa	Alchaunaa	Bhimtal
Amadau	Amadau	Dhari
Amiya	Amiya	Bhimtal
Amjar	Amjar	Okhal Kanda
Amritpur	Amritpur	Bhimtal
Anarpa	Anarpa	Dhari
Anuthi	Pokhari	Ramgarh
Babiyar	Babiyar	Dhari
Bagaur	Digoli	Okhal Kanda
Bagour	Okhalkanda Malla	Okhal Kanda
Bajotia	Haveti	Ramgarh
Balna	Balna	Okhal Kanda
Bana	Bana	Dhari
Banana	Banana	Bhimtal
Baniya/ Syuda Chak Gazar	Syuna	Bhimtal
Baret	Baret	Ramgarh
Baret Malla	Baret	Bhimtal
Baret Talla	Baret Talla	Bhimtal
Baron	Baron	Okhal Kanda
Basanti	Basgaon	Ramgarh
Basgaon	Basgaon	Ramgarh
Bhadrakot	Bhadrakot	Okhal Kanda
Bhadretha	Matela	Okhal Kanda
Bhadyuthi	Pokhari	Ramgarh
Bhanpokhara	Bhanpokhara	Okhal Kanda

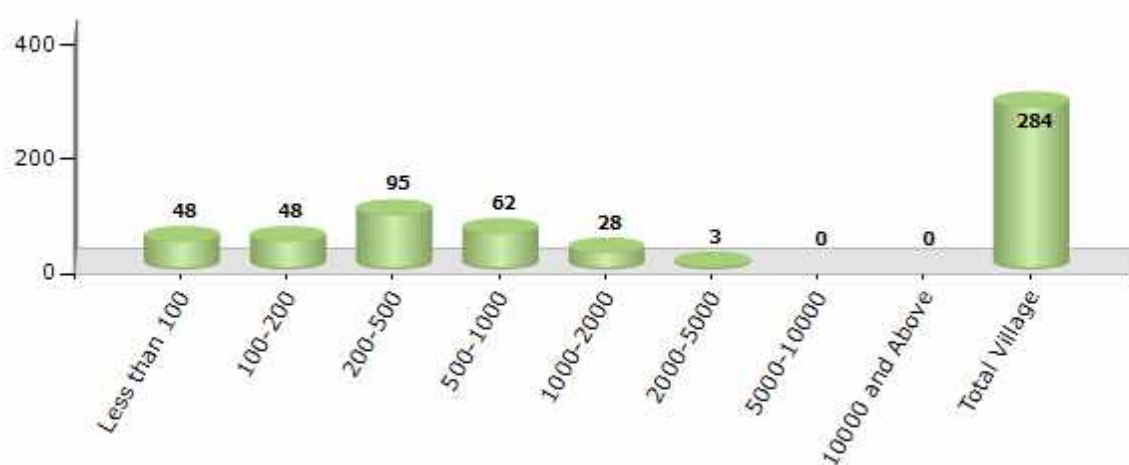
Contd....

Demographics

Number of Villages by Population Size - 2011

Less than 100	100-200	200-500	500-1000	1000-2000	2000-5000	5000-10000	10000 and Above	Total Village
48	48	95	62	28	3	0	0	284

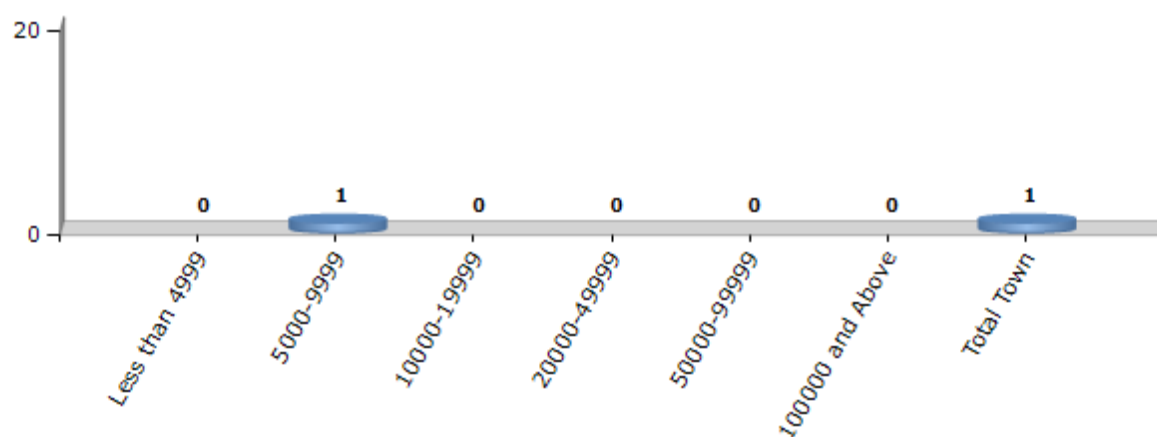
Number of Villages by Population Size - 2011



Number of Towns by Population Size - 2011

Less than 4999	5000-9999	10000-19999	20000-49999	50000-99999	100000 and Above	Total Town
0	1	0	0	0	0	1

Number of Towns by Population Size - 2011

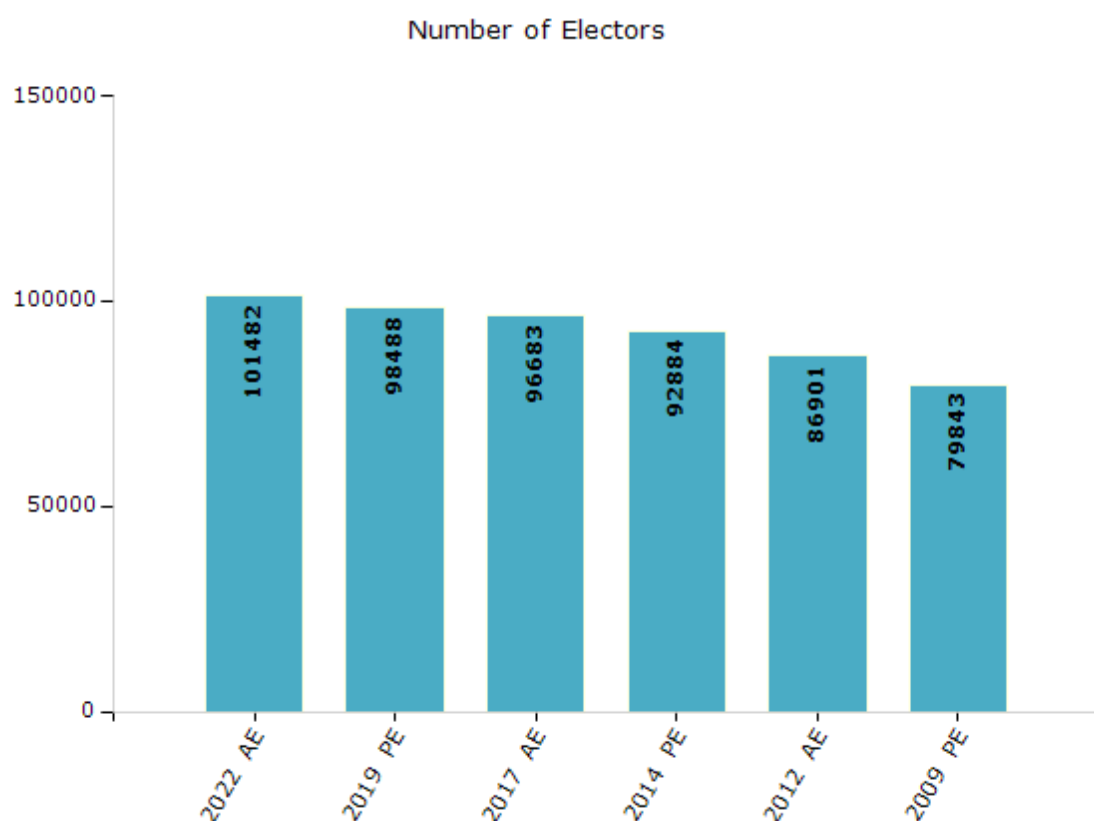


Electoral Features

Electors by Male & Female

Year	Male	Female	Others	Total
2022 AE	55043	46439	0	101482
2019 PE	53328	45160	0	98488
2017 AE	52178	44505	0	96683
2014 PE	50245	42639	0	92884
2012 AE	47007	39894	0	86901

Year	Male	Female	Others	Total
2009 PE	42299	37544	-	79843
2007 AE	-	-	-	-
2004 PE	-	-	-	-
2002 AE	-	-	-	-

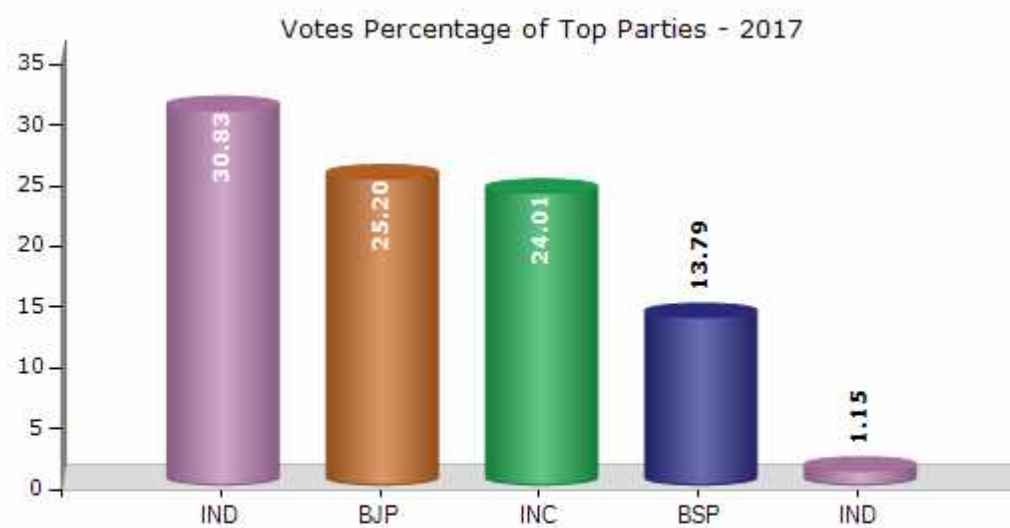


Note : AE : Assembly Election, PE : Assembly Segment of Parliamentary Election

Historical Summary Election Results

Summary Result of Assembly Election - 2017

Candidate Name	Party	Votes	Votes %
Ram Singh Kaira	IND	18878	30.83
Govind Singh Bisht	BJP	15432	25.2
Dan Singh Bhandari	INC	14702	24.01
Tara Datt Pandey	BSP	8444	13.79
Govind Singh Bisht	IND	703	1.15
Suhail Ahmad	IND	614	1
Kamal Pathak	LSPS	460	0.75
Krishnanand Kandpal	IND	402	0.66
Aan Singh	IND	357	0.58
Naveen Chandra	UKKD	275	0.45
	NOTA	963	1.57



Polling Station Level Election Results

Number and Name of Polling Stations (PS) (2022)

Number of Polling Stations	Name of Polling Stations	Number of Polling Stations	Name of Polling Stations
1	Matiyal	22	Lugarh
2	Ladfoda Prachin	23	Chamoli
3	Aksoda	24	Galni
4	Harinagar Aksoda	25	kalaagar
5	Sarna R.N. 1	26	Gargadi Malli
6	Kanarkha	27	Jhadgaon Talla
7	Sarna R.N. 2	28	Patlot
8	Devnagar Khunigad	29	Pokhari Talli
9	Guniyalekh	30	Dalkanya
10	Chyurigaad	31	Depta
11	Pokhari	32	Chakdoba
12	Surang	33	Harishtal
13	Tanda	34	Gauniyaro
14	Babiyar	35	Suwakot Pokhari
15	Birsingiya	36	Amjad
16	Dudli	37	Adhauda
17	Amdo	38	Kundal
18	Patrani	39	Pasya
19	kakor Ganga	40	Bhanpokhara
20	Kaunta	41	Bhadrakot
21	Badon	42	Hairakhan

Contd....

Polling Station Level Election Results

Polling Station-wise Votes Secured by Overall Top Five Parties in Bhimtal Assembly in Assembly Election (AE) under Nainital-Udhamsingh Nagar Parliamentary Constituency in Uttarakhand (2022)

No. of Polling Station	Winner - Ram Singh Kaira (BJP)	Runner-up - Dan Singh Bhandari (INC)	3rd - Lakhan Singh Negi (IND)	4th - Manoj Sah (IND)	5th - Harish Chandra Joshi (UKKD)	NOTA	Other	Total Votes Secured
36	257	200	23	12	5	22	32	551
37	215	172	44	32	17	5	31	516
38	73	32	95	7	1	1	5	214
39	204	154	36	22	23	8	17	464
40	85	140	14	15	1	3	5	263
41	54	63	15	10	18	4	19	183
42	100	56	24	5	9	1	5	200
43	83	75	12	26	9	2	66	273
44	38	44	3	16	4	1	9	115
45	148	46	9	27	1	2	21	254
46	157	81	17	7	17	3	39	321
47	123	49	38	3	2	1	13	229
48	133	74	54	70	6	4	22	363
49	69	75	26	81	8	3	41	303
50	98	95	31	7	3	1	86	321
51	89	31	6	28	16	4	130	304
52	73	99	69	18	3	5	47	314
53	134	29	8	6	10	0	19	206
54	288	107	46	27	1	3	19	491
55	325	56	22	16	4	8	86	517
56	187	79	28	50	4	8	69	425
57	138	49	22	36	2	2	15	264
58	52	125	85	5	3	6	45	321
59	254	51	111	26	0	6	30	478
60	140	85	65	81	5	6	13	395
61	124	59	19	91	1	4	28	326
62	156	95	24	130	0	5	15	425
63	125	11	11	8	0	1	6	162
64	157	76	16	6	2	8	5	270
65	149	3	18	11	0	1	3	185
66	83	23	5	13	0	1	8	133
67	86	71	15	5	2	7	8	194
68	167	97	21	11	1	9	11	317
69	85	16	37	16	0	1	5	160
70	70	27	32	40	1	3	14	187

Contd....

Polling Station Level Election Results

Winner, Runner-up and 3rd Party Position & Winning Margin According to Polling Stations in Bhimtal Assembly in Assembly Election (AE) under Nainital-Udhamsingh Nagar Parliamentary Constituency in Uttarakhand (2022)

Polling Station Number	Winner Party	Winner Votes (%)	Runner-up Party	Runner-up Votes (%)	Winning Margin Votes (%)	Third Party	Third Party Votes (%)	Other Votes (%)
71	BJP	227 (41.58)	IND (MS)	135 (24.73)	92 (16.85)	INC	91 (16.67)	93 (17.03)
72	BJP	202 (55.04)	INC	139 (37.87)	63 (17.17)	IND (LSN)	9 (2.45)	17 (4.63)
73	BJP	185 (42.53)	INC	84 (19.31)	101 (23.22)	IND (LSN)	63 (14.48)	103 (23.68)
74	IND (LSN)	91 (31.49)	IND (MS)	68 (23.53)	23 (7.96)	BJP	58 (20.07)	72 (24.91)
75	BJP	192 (41.56)	IND (LSN)	138 (29.87)	54 (11.69)	INC	71 (15.37)	61 (13.2)
76	BJP	193 (36.14)	INC	168 (31.46)	25 (4.68)	IND (LSN)	85 (15.92)	88 (16.48)
77	BJP	283 (44.71)	INC	176 (27.8)	107 (16.91)	IND (LSN)	68 (10.74)	106 (16.75)
78	BJP	226 (32.8)	INC	199 (28.88)	27 (3.92)	IND (LSN)	110 (15.97)	154 (22.35)
79	IND (LSN)	245 (36.9)	INC	176 (26.51)	69 (10.39)	BJP	82 (12.35)	161 (24.25)
80	INC	291 (36.93)	BJP	252 (31.98)	39 (4.95)	IND (LSN)	166 (21.07)	79 (10.03)
81	BJP	335 (47.18)	IND (LSN)	147 (20.7)	188 (26.48)	INC	114 (16.06)	114 (16.06)
82	IND (LSN)	133 (45.39)	BJP	67 (22.87)	66 (22.52)	INC	41 (13.99)	52 (17.75)
83	BJP	355 (54.2)	IND (LSN)	138 (21.07)	217 (33.13)	INC	94 (14.35)	68 (10.38)
84	BJP	236 (35.54)	INC	216 (32.53)	20 (3.01)	IND (LSN)	86 (12.95)	126 (18.98)
85	IND (LSN)	274 (35.26)	BJP	216 (27.8)	58 (7.46)	INC	148 (19.05)	139 (17.89)
86	BJP	196 (35.96)	INC	186 (34.13)	10 (1.83)	IND (LSN)	81 (14.86)	82 (15.05)
87	IND (LSN)	39 (36.45)	INC	38 (35.51)	1 (0.94)	BJP	19 (17.76)	11 (10.28)
88	BJP	195 (31.81)	INC	176 (28.71)	19 (3.1)	IND (LSN)	114 (18.6)	128 (20.88)
89	BJP	208 (55.91)	INC	71 (19.09)	137 (36.82)	IND (LSN)	33 (8.87)	60 (16.13)
90	INC	280 (33.21)	BJP	220 (26.1)	60 (7.11)	IND (MS)	120 (14.23)	223 (26.45)
91	BJP	207 (36.7)	IND (LSN)	206 (36.52)	1 (0.18)	INC	74 (13.12)	77 (13.65)
92	IND (LSN)	234 (57.78)	BJP	86 (21.23)	148 (36.55)	INC	36 (8.89)	49 (12.1)
93	IND (LSN)	126 (45)	BJP	99 (35.36)	27 (9.64)	INC	22 (7.86)	33 (11.79)
94	IND (LSN)	296 (49.33)	BJP	161 (26.83)	135 (22.5)	INC	56 (9.33)	87 (14.5)
95	BJP	229 (38.17)	IND (LSN)	217 (36.17)	12 (2)	INC	99 (16.5)	55 (9.17)
96	INC	220 (35.37)	BJP	207 (33.28)	13 (2.09)	IND (LSN)	111 (17.85)	84 (13.5)
97	BJP	54 (36.99)	INC	44 (30.14)	10 (6.85)	IND (MS)	28 (19.18)	20 (13.7)
98	BJP	100 (28.74)	INC	99 (28.45)	1 (0.29)	IND (MS)	96 (27.59)	53 (15.23)
99	IND (MS)	194 (48.87)	IND (LSN)	83 (20.91)	111 (27.96)	BJP	64 (16.12)	56 (14.11)
100	INC	83 (36.89)	IND (MS)	68 (30.22)	15 (6.67)	BJP	50 (22.22)	24 (10.67)
101	IND (MS)	316 (51.38)	BJP	147 (23.9)	169 (27.48)	IND (LSN)	71 (11.54)	81 (13.17)
102	IND (LSN)	436 (55.26)	BJP	167 (21.17)	269 (34.09)	INC	109 (13.81)	77 (9.76)
103	INC	155 (33.19)	BJP	151 (32.33)	4 (0.86)	IND (LSN)	128 (27.41)	33 (7.07)
104	IND (LSN)	140 (44.16)	BJP	69 (21.77)	71 (22.39)	INC	69 (21.77)	39 (12.3)
105	IND (LSN)	128 (45.23)	BSP	46 (16.25)	82 (28.98)	BJP	40 (14.13)	69 (24.38)

Contd....

Socio-Economic Amenities - Rural

Access to Education Facilities

Particulars	Number of Villages (% of Population)				
	Available	Not Available	If Not Available (Distance of Nearest Facility)		
			A	B	C
Govt. Primary School	217 (95)	67 (5)	55 (5)	6 (0)	2 (0)
Private Primary School	17 (14)	267 (86)	2 (0)	1 (0)	0 (0)
Govt. Middle School	132 (68)	152 (32)	118 (23)	23 (4)	2 (0)
Private Middle School	10 (5)	274 (95)	2 (0)	1 (0)	1 (1)
Govt. Secondary School	56 (34)	228 (66)	130 (36)	77 (24)	13 (4)
Private Secondary School	4 (2)	280 (98)	4 (1)	0 (0)	0 (0)
Govt. Senior Secondary School	29 (16)	255 (84)	91 (27)	90 (34)	64 (19)
Private Senior Secondary School	3 (1)	281 (99)	4 (1)	1 (0)	2 (1)
Govt. Arts and Science Degree College	2 (1)	282 (99)	5 (2)	11 (7)	265 (90)
Private Arts and Science Degree College	0 (0)	284 (100)	0 (0)	0 (0)	1 (0)
Govt. Engineering College	0 (0)	284 (100)	0 (0)	0 (0)	190 (58)
Private Engineering College	0 (0)	284 (100)	0 (0)	0 (0)	94 (42)
Govt. Medicine College	0 (0)	284 (100)	0 (0)	6 (2)	278 (98)
Private Medicine College	0 (0)	284 (100)	0 (0)	0 (0)	0 (0)
Govt. Management Institute	0 (0)	284 (100)	0 (0)	4 (2)	124 (38)
Private Management Institute	0 (0)	284 (100)	0 (0)	0 (0)	156 (61)
Govt. Polytechnic	0 (0)	284 (100)	0 (0)	4 (2)	280 (98)
Private Polytechnic	0 (0)	284 (100)	0 (0)	0 (0)	0 (0)
Govt. Vocational Training School/ITI	2 (1)	282 (99)	8 (4)	25 (12)	248 (83)
Private Vocational Training School/ITI	0 (0)	284 (100)	0 (0)	0 (0)	1 (0)
Govt. Non Formal Training Centre	0 (0)	284 (100)	0 (0)	4 (2)	279 (98)
Private Non Formal Training Centre	0 (0)	284 (100)	0 (0)	0 (0)	1 (0)
Govt. School For Disabled	0 (0)	284 (100)	0 (0)	4 (2)	123 (38)
Private School For Disabled	0 (0)	284 (100)	0 (0)	0 (0)	157 (61)
Government Others	0 (0)	284 (100)	0 (0)	0 (0)	157 (61)
Private Others	0 (0)	284 (100)	0 (0)	4 (2)	123 (38)

Note : Distance A : Less than 5 km; B : Between 5-10 km; C : 10+ km.; Source : Data Analysis is based on 2011 Census.

DISCLAIMER

The Terms of Use and Disclaimer of Datanet India Private Limited (hereinafter referred to as "Datanet") for use of this analysis report of **Bhimtal Assembly Constituency (Bhimtal Vidhan Sabha)** :-

1. **Assembly Factbook™** is a Registered Trade Mark owned by Datanet.
2. All the maps are sketched and graphical representation only and have not been drawn to the scale and also not to represent the actual geographical area or boundary of the unit.
3. The data for the aforesaid analysis is based on authentic sources and has been culled from the various publications of Census, CSO and NSSO for district and block level data, various central and state government departments, Central & State Elections Commissions and the concerned Returning Officers' releases, Electoral Rolls, Election results and allied publications, internal assessment, surveys, estimates and analysis. Therefore, certain adjustment of data at micro level may have been done to arrive closer to the macro data.
4. Data have been provided on an "As Is" and "As AVAILABLE" basis
5. The colours shown in the maps or diagram and charts of a particular party, alliance or AC are indicative and do not represent them.
6. This publication which includes maps, sheets, graphs and data would be the property under copyright of Datanet only. The user may use these for its internal study, analysis and research purposes. It's public display, re-selling or any commercial uses by the user are not allowed.
7. Datanet has taken due care and caution in compilation and processing of data and allied information, but does not guarantee the accuracy, adequacy or completeness of any information/analysis and will be not responsible for any errors or omissions or for the results obtained from the use of such information/analysis.
8. All the contents for the publication have been culled from various authentic sources and Datanet reasonably believes such sources to be reliable, but does not make any representations, express or implied as to the accuracy or fitness of use of such information. The information or contents of the information/analysis do not constitute advice and should not be relied upon in making (or refraining from making) any decision. Any reliance placed upon the information provided by Datanet is the sole responsibility and strictly at the user's risk.
9. In no event will Datanet be liable for any damages (including, without limitation, damages for loss of business projects, or loss of profits) arising in contract, tort or otherwise from the use of or inability to use any of its contents, or from any action taken (or refrained from being taken) as a result of using the analysis or any of its contents. Datanet its directors, owners, editors, officials, employees, distributor and agents or any associate will not be liable for any errors in the information contained or any consequences arising from the use of the contents of the provided information/analysis.
10. If any provision of these terms and conditions is held invalid or illegal or unenforceable for any reason by any court of competent jurisdiction, such provision shall be severed and the remainder of provisions of the terms and conditions shall continue in full force and effect as if the Term of Use had been executed with the invalid, illegal or unenforceable provision eliminated.
11. If there are any discrepancies in the information provided, please bring it to attention of Datanet for suitable rectification measures.

**Buy Online This Complete Book At
Datanet India eBooks Store**

www.indiastatpublications.com

or go directly at

**[http://www.indiastatpublications.com/
Assembly_factbook/Uttarakhand/Nainital-udhamsingh_Nagar/
Bhimtal](http://www.indiastatpublications.com/Assembly_factbook/Uttarakhand/Nainital-udhamsingh_Nagar/Bhimtal)**

 **india**stat**elections**

ISBN : 978-93-5822-574-7



9 789358 225747