



Uttarakhand

Assembly Factbook™

Gadarpur Assembly Constituency



Key Electoral Data of Gadarpur
Assembly Constituency (Vidhan Sabha)

Uttarakhand

Assembly Factbook™

Gadarpur Assembly Constituency



Gadarpur Vidhan Sabha

Editor & Director

Dr. R.K. Thukral

Research Editor

Dr. Shafeeq Rahman

**Compiled, Researched and Published by
Datanet India Pvt. Ltd.**

D-100, 1st Floor,

Okhla Industrial Area, Phase-I,

New Delhi- 110020.

Ph.: 91-11- 43580781-84

Email : support@indiastatpublications.com

Website : www.indiastatelections.com

Online Book Store :

www.indiastatpublications.com

Report No. : AFB/UK-065-0125

ISBN : 978-93-5822-670-6

First Edition : January, 2018

Eighth Updated Edition : January, 2025

Price : Rs.11500/-

US\$ 310

© Datanet India Pvt. Ltd.

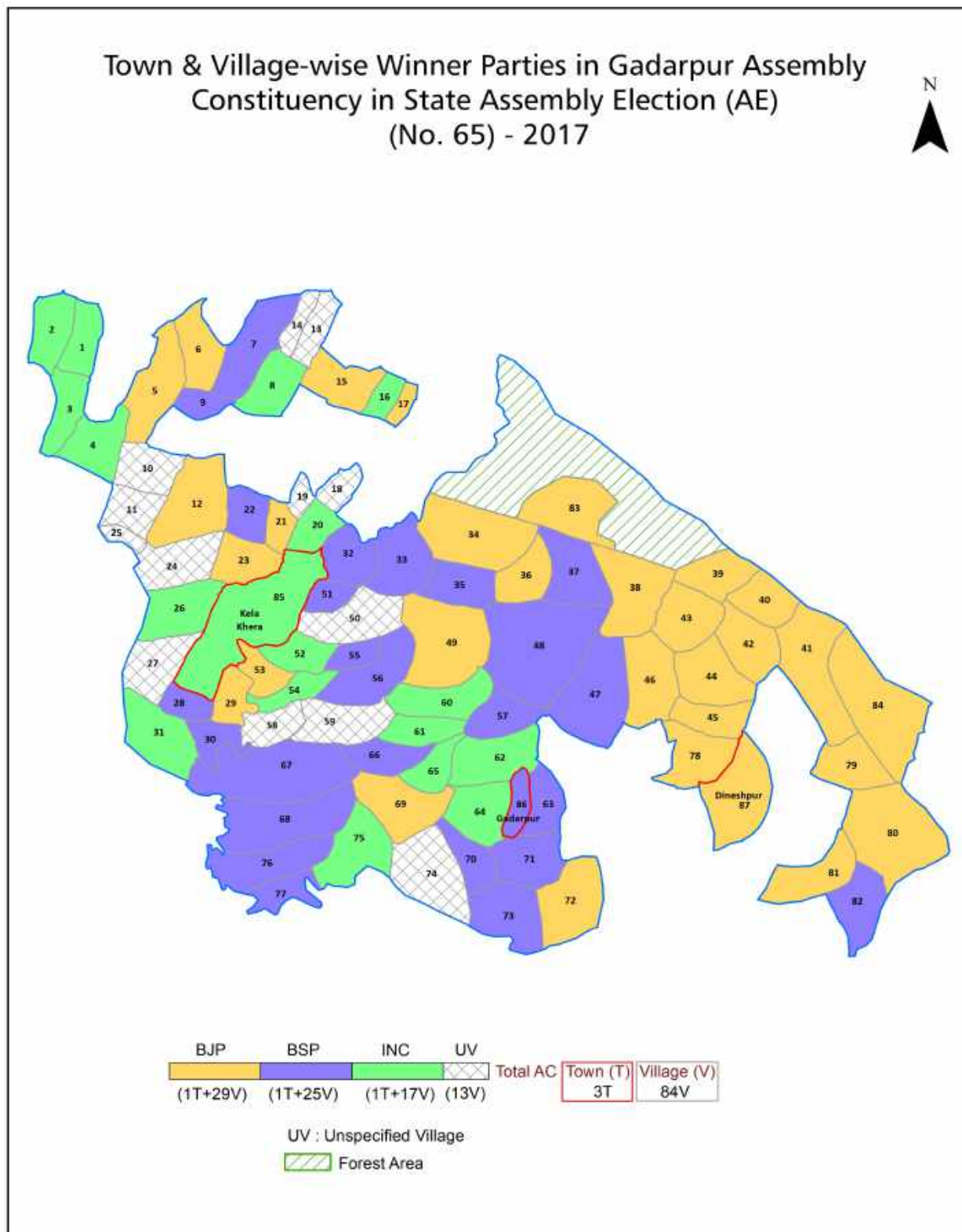
All rights reserved. No part of this book may be reproduced, stored in a retrieval system or transmitted in any form or by any means, mechanical photocopying, photographing, scanning, recording or otherwise without the prior written permission of the publisher. Please refer to Disclaimer at page no. 160 for the use of this publication.

Printed in India

Contents

No.	Particulars	Page No.
	Introduction	
1	Assembly Constituency - (Vidhan Sabha) at a Glance Features of Assembly as per Delimitation Commission of India (2008)	1-2
	Location and Political Maps	
2	Location Map Boundaries of Assembly Constituency - (Vidhan Sabha) in District Boundaries of Assembly Constituency under Parliamentary Constituency - (Lok Sabha) Town & Village-wise Winner Parties- 2024, 2022, 2019, 2017, 2014, 2012 and 2009	3-11
	Administrative Setup (2011)	
3	District Sub-district Towns Villages Inhabited Villages Uninhabited Villages Village Panchayat Intermediate Panchayat	12-15
	Demographics (2011)	
4	Population Households Rural/Urban Population Towns and Villages by Population Size Sex Ratio (Total & 0-6 Years) Religious Population Social Population Literacy Rate	16-17
	Electoral Features	
5	Important Dates of Last Elections Held Electors by Gender Service Electors Voters Voters Turnout Polling Stations & Average Number of Electors per Polling Station Electors by Age Group Present Elected Representatives	18-23
	Historical Summary Election Results	
6	Vote Share of Major Parties Winning Margin (Number & Percentage) Polarity of Parties Summary Result of Assembly Segment of Parliamentary Election 2024, 2019, 2014, 2009, 2004 and 1999 Summary Result of Assembly Elections 2022, 2017, 2012, 2007 and 2002	24-36
	Polling Station Level Election Results	
7	Name and Number of Polling Station 2024, 2022, 2019, 2017, 2014, 2012 and 2009 Polling Station-wise Electors, Voters & Voters Turnout 2024, 2022, 2019, 2017, 2014, 2012 and 2009 Polling Station wise Elections Results 2024, 2022, 2019, 2017, 2014, 2012 and 2009	37-134
8	Panchayat and Local Bodies Election Results Panchayat Result 2014 Urban Local Bodies Result 2013	135-140
	Share of Assembly Constituency	
9	Share of Assembly Constituency - (Vidhan Sabha) in State, District and Parliamentary Constituency - (Lok Sabha)	141
	Socio-Economic Amenities (2011)	
10	Access to Administrative Units Agricultural, Manufacturing and Industrial Commodities Demographic Indicators Education Health & Manpower Drinking Water Supply Sanitation Entertainment and Recreations Infrastructure Power Food Allocation Distribution and Marketing of Agriculture Commodities Infrastructure Transport and Road Infrastructure Communication Banking and Financial Services Land Use Irrigation Source	142-157
11	Abbreviation & Sources	158-159
12	Disclaimer	160

Location & Political Map



Administrative Setup

List of Village Panchayat & Intermediate Panchayat (Block) Name - 2011

Village Name	Village Panchayat Name	Intermediate Panchayat Name
Badripur	Shivpuri	Bajpur
Bakainiya	Bakainiya	Gadarpur
Bal Khera	Motiyapura	Gadarpur
Banskhera	Banskhera	Bajpur
Banskheri	Baria Daulat	Bajpur
Bara Khera	Bara Khera	Gadarpur
Barwala	Tanda Azam	Bajpur
Bhaitia/ Bariraie	Lucknow	Gadarpur
Bhawa Nagla	Bhawa Nagla	Bajpur
Bichpuri	Ganeshpur	Bajpur
Calcutta	Bakenia	Gadarpur
Chakarpur	Chakarpur	Bajpur
Chandan Nagar	Chandan Nagar	Gadarpur
Charanpur	Madanapur	Gadarpur
Chhitri	Banskhera	Bajpur
Daunkpuri	Daunkpuri	Gadarpur
Dhanpur Vijaipur	Dhanpur Vijaypur	Gadarpur
Dheemar Khera	Dheemar Khera	Gadarpur
Dhemri Block	Dhemri Block	Gadarpur
Fatehganj	Dheemar Khera	Gadarpur
Fatehpur	Tanda Azam	Bajpur
Gadarpur	Gadarpur	Gadarpur
Gadarpuri	Gumchiya	Gadarpur
Ganeshpur	Ganeshpur	Bajpur
Girdhar Nagar	Girdhar Nagar	Gadarpur
Gopal Nagar	Girdhar Nagar	Gadarpur
Govindpur	Govindpur	Gadarpur
Gularbhoj	Govindpur	Gadarpur
Gumchiya	Gumchiya	Gadarpur

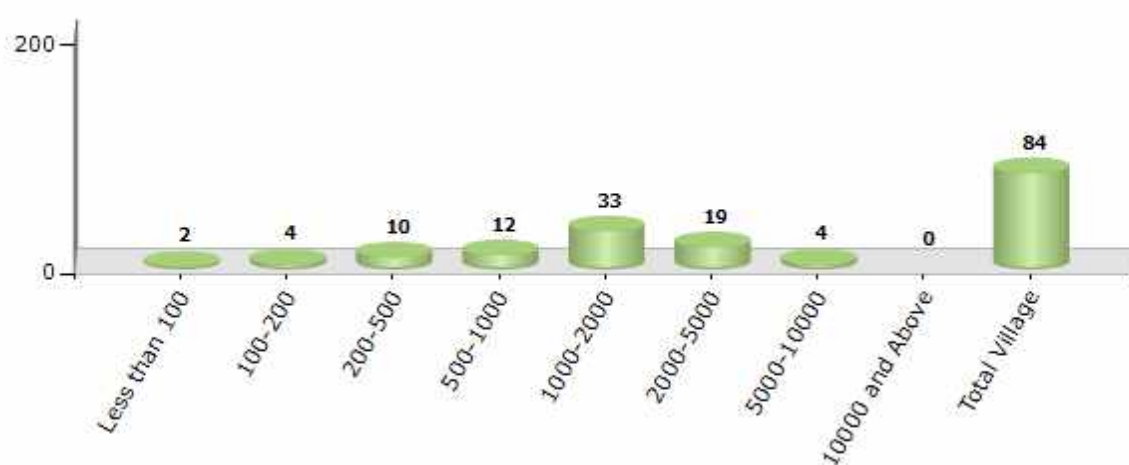
Contd....

Demographics

Number of Villages by Population Size - 2011

Less than 100	100-200	200-500	500-1000	1000-2000	2000-5000	5000-10000	10000 and Above	Total Village
2	4	10	12	33	19	4	0	84

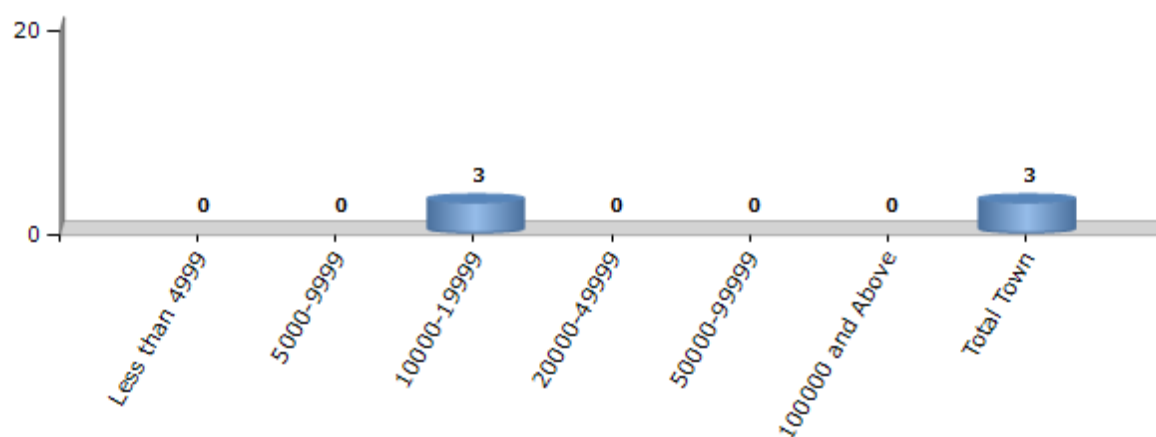
Number of Villages by Population Size - 2011



Number of Towns by Population Size - 2011

Less than 4999	5000-9999	10000-19999	20000-49999	50000-99999	100000 and Above	Total Town
0	0	3	0	0	0	3

Number of Towns by Population Size - 2011

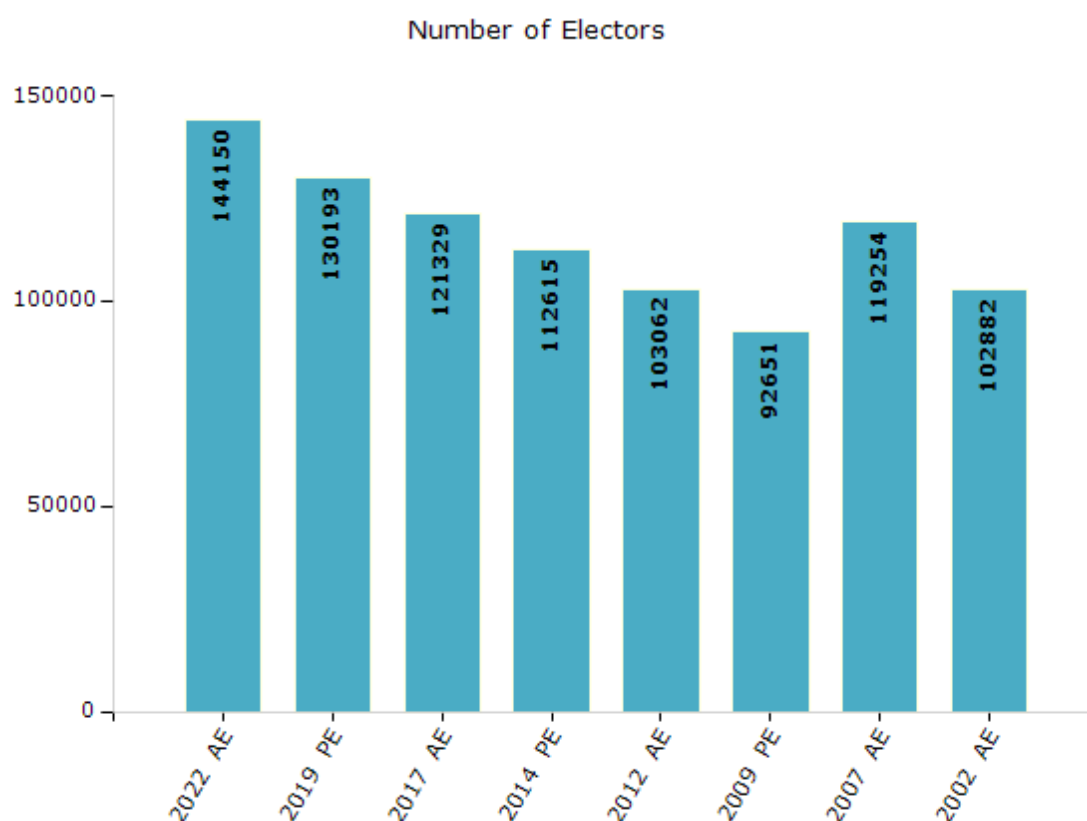


Electoral Features

Electors by Male & Female

Year	Male	Female	Others	Total
2022 AE	74866	69282	2	144150
2019 PE	68475	61712	6	130193
2017 AE	64237	57092	0	121329
2014 PE	59855	52760	0	112615
2012 AE	54437	48625	0	103062

Year	Male	Female	Others	Total
2009 PE	48477	44174	-	92651
2007 AE	62221	57033	-	119254
2004 PE	-	-	-	-
2002 AE	55386	47496	-	102882

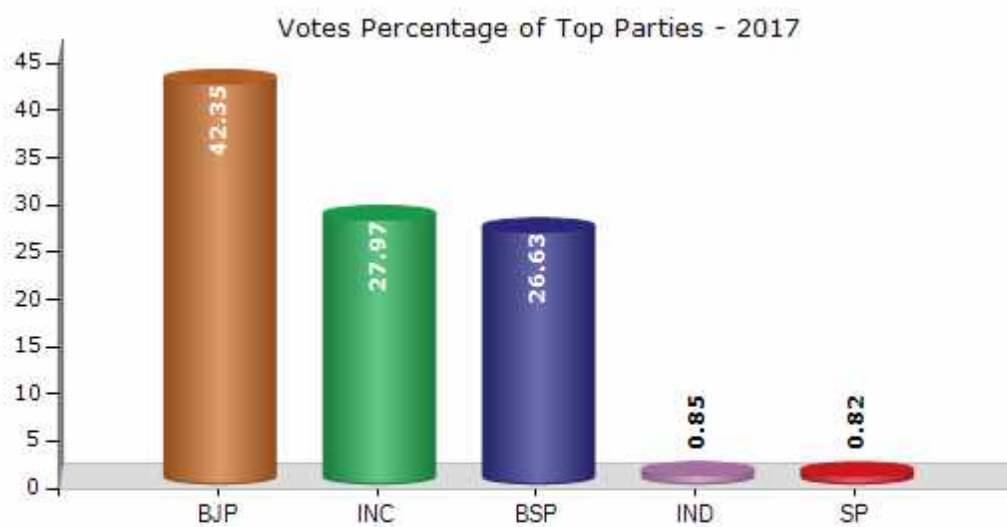


Note : AE : Assembly Election, PE : Assembly Segment of Parliamentary Election

Historical Summary Election Results

Summary Result of Assembly Election - 2017

Candidate Name	Party	Votes	Votes %
Arvind Pandey	BJP	41530	42.35
Rajendra Pal Singh	INC	27424	27.97
Jarnail Singh (Kali)	BSP	26115	26.63
Shankar Singh Nagarkoti	IND	835	0.85
Shaherom	SP	807	0.82
Paramjeet Kaur	IND	308	0.31
Anand Vishwas	IND	174	0.18
Kamlesh	IND	109	0.11
	NOTA	758	0.77



Polling Station Level Election Results

Number and Name of Polling Stations (PS) (2022)

Number of Polling Stations	Name of Polling Stations	Number of Polling Stations	Name of Polling Stations
1	Bhattbhoj Hira Kulha	22	Motipur No.2
2	Chakki Mod Anand Singh Kulha	23	Motipur, Nagar Panchayat Dineshpur
3	Tilpuri No 1 Kulha	24	Dineshpur R.No 1
4	Tilpuri No 2 Kulha	25	Dineshpur R.No 2
5	Kulha R.No 1	26	Dineshpur R.No 3
6	Kulha R.No 2	27	Dineshpur R.No 4
7	Chakki Mod Kulha R.No 1	28	Dineshpur R.No 1
8	Chakki Mod Kulha R.No 2	29	Dineshpur R.No 2
9	Kopa Singal R.No 1	30	Arjunpur
10	Kopa Nayi Basti Gularbhoj	31	Kalinagar R.No 1
11	Kopa Singal R.No 2	31A	Kalinagar R.No 1
12	Gularbhoj R.No 1	32	Kalinagar R.No 2
13	Gularbhoj R.No 2	33	Kalinagar
14	Dhai No. Kopa	34	Netajinagar R.No 1
15	Kopa Basanta	35	Netajinagar R.No 2
16	Kopa Kripali	36	Jagdishpur R N 1
17	Chandannagar	37	Jagdishpur R N 2
18	Rambag	38	Chitranjanpur No.2
19	Rambag	39	Uday Nagar
20	Dineshpur Ward No. 1 R.No 1	40	Jaynagar No 3 R.No 1
21	Dineshpur Ward No. 1 R.No 2	41	Jaynagar No 3 R.No 2

Contd....

Polling Station Level Election Results

Polling Station-wise Votes Secured by Overall Top Five Parties in Gadarpur Assembly in Assembly Election (AE) under Nainital-Udhamsingh Nagar Parliamentary Constituency in Uttarakhand (2022)

No. of Polling Station	Winner - Arvind Pandey (BJP)	Runner-up - Premanand Mahajan (INC)	3rd - Jarnail Singh Kali (AAP)	4th - Jasvant Singh (BSP)	5th - Shaheroom (SP)	NOTA	Other	Total Votes Secured
35	346	243	7	2	2	3	2	605
36	279	456	5	4	0	7	1	752
37	294	248	13	3	1	3	2	564
38	461	380	16	6	2	1	0	866
39	441	367	41	6	1	5	4	865
40	512	272	7	68	2	5	3	869
41	423	282	5	18	1	4	1	734
42	338	213	2	82	3	1	6	645
43	649	269	16	4	1	12	1	952
44	441	272	9	8	2	5	4	741
45	465	222	4	3	1	10	3	708
46	521	298	7	5	2	3	4	840
47	308	207	3	1	0	8	4	531
48	620	251	8	2	0	10	2	893
49	460	375	3	4	1	4	3	850
50	511	379	3	2	1	4	2	902
51	321	184	15	5	0	1	1	527
52	298	248	6	3	2	5	2	564
53	378	316	13	1	2	8	2	720
54	322	286	11	2	0	3	1	625
55	521	307	7	1	1	3	3	843
56	530	242	14	3	6	4	1	800
57	272	443	4	2	2	2	0	725
58	189	236	5	5	1	6	2	444
59	237	603	15	6	4	2	0	867
60	427	397	11	9	8	3	1	856
61	276	359	7	7	0	4	0	653
62	419	458	9	2	0	6	0	894
63	262	337	9	9	1	4	0	622
64	200	383	13	7	2	2	2	609
65	146	300	8	2	0	3	0	459
66	70	412	4	2	3	4	2	497
67	129	620	12	2	10	4	3	780
68	173	302	8	2	1	3	0	489
69	121	344	0	2	2	2	1	472

Contd....

Polling Station Level Election Results

Winner, Runner-up and 3rd Party Position & Winning Margin According to Polling Stations in Gadarpur Assembly in Assembly Election (AE) under Nainital-Udhamsingh Nagar Parliamentary Constituency in Uttarakhand (2022)

Polling Station Number	Winner Party	Winner Votes (%)	Runner-up Party	Runner-up Votes (%)	Winning Margin Votes (%)	Third Party	Third Party Votes (%)	Other Votes (%)
70	BJP	541 (58.05)	INC	362 (38.84)	179 (19.21)	BSP	8 (0.86)	21 (2.25)
71	BJP	346 (55.9)	INC	260 (42)	86 (13.9)	AAP	6 (0.97)	7 (1.13)
72	INC	438 (79.93)	BJP	96 (17.52)	342 (62.41)	AAP	7 (1.28)	7 (1.28)
73	BJP	479 (55.31)	INC	361 (41.69)	118 (13.62)	AAP	8 (0.92)	18 (2.08)
74	INC	389 (50.59)	BJP	334 (43.43)	55 (7.16)	BSP	17 (2.21)	29 (3.77)
75	BJP	419 (54.77)	INC	297 (38.82)	122 (15.95)	AAP	35 (4.58)	14 (1.83)
76	BJP	413 (77.05)	INC	85 (15.86)	328 (61.19)	AAP	27 (5.04)	11 (2.05)
77	BJP	335 (67)	INC	153 (30.6)	182 (36.4)	AAP	7 (1.4)	5 (1)
78	BJP	383 (55.19)	INC	272 (39.19)	111 (16)	BSP	33 (4.76)	6 (0.86)
79	BJP	303 (64.74)	INC	118 (25.21)	185 (39.53)	BSP	30 (6.41)	17 (3.63)
80	BJP	282 (62.25)	INC	164 (36.2)	118 (26.05)	AAP	4 (0.88)	3 (0.66)
81	BJP	250 (52.08)	INC	204 (42.5)	46 (9.58)	AAP	17 (3.54)	9 (1.88)
82	INC	215 (58.9)	BJP	136 (37.26)	79 (21.64)	AAP	9 (2.47)	5 (1.37)
83	BJP	426 (58.04)	INC	296 (40.33)	130 (17.71)	AAP	7 (0.95)	5 (0.68)
84	BJP	498 (55.15)	INC	369 (40.86)	129 (14.29)	AAP	19 (2.1)	17 (1.88)
85	BJP	575 (69.03)	INC	222 (26.65)	353 (42.38)	AAP	13 (1.56)	23 (2.76)
86	BJP	397 (49.63)	INC	371 (46.38)	26 (3.25)	AAP	22 (2.75)	10 (1.25)
87	INC	252 (50.5)	BJP	235 (47.09)	17 (3.41)	AAP	5 (1)	7 (1.4)
88	INC	468 (80.83)	BJP	93 (16.06)	375 (64.77)	AAP	5 (0.86)	13 (2.25)
89	BJP	388 (68.55)	INC	170 (30.04)	218 (38.51)	AAP	6 (1.06)	2 (0.35)
90	INC	471 (86.58)	BJP	57 (10.48)	414 (76.1)	AAP	6 (1.1)	10 (1.84)
91	INC	442 (75.56)	BJP	120 (20.51)	322 (55.05)	AAP	11 (1.88)	12 (2.05)
92	BJP	302 (59.92)	INC	191 (37.9)	111 (22.02)	AAP	8 (1.59)	3 (0.6)
93	INC	459 (61.45)	BJP	270 (36.14)	189 (25.31)	AAP	9 (1.2)	9 (1.2)
94	BJP	190 (50.8)	INC	137 (36.63)	53 (14.17)	BSP	31 (8.29)	16 (4.28)
95	INC	486 (57.45)	BJP	327 (38.65)	159 (18.8)	AAP	21 (2.48)	12 (1.42)
96	INC	418 (57.5)	BJP	266 (36.59)	152 (20.91)	BSP	13 (1.79)	30 (4.13)
97	INC	380 (60.13)	BJP	230 (36.39)	150 (23.74)	SP	14 (2.22)	8 (1.27)
98	BJP	214 (62.03)	INC	123 (35.65)	91 (26.38)	AAP	4 (1.16)	4 (1.16)
99	INC	823 (82.22)	BJP	157 (15.68)	666 (66.54)	AAP	13 (1.3)	8 (0.8)
100	INC	488 (85.76)	BJP	69 (12.13)	419 (73.63)	AAP	9 (1.58)	3 (0.53)
101	BJP	406 (67.89)	INC	177 (29.6)	229 (38.29)	BSP	9 (1.51)	6 (1)
102	BJP	411 (56.69)	INC	288 (39.72)	123 (16.97)	AAP	10 (1.38)	16 (2.21)
103	BJP	366 (57.73)	INC	253 (39.91)	113 (17.82)	AAP	6 (0.95)	9 (1.42)
104	BJP	396 (59.91)	INC	245 (37.07)	151 (22.84)	AAP	9 (1.36)	11 (1.66)

Contd....

Socio-Economic Amenities - Rural

Access to Education Facilities

Particulars	Number of Villages (% of Population)				
	Available	Not Available	If Not Available (Distance of Nearest Facility)		
			A	B	C
Govt. Primary School	78 (99)	5 (1)	3 (0)	0 (0)	0 (0)
Private Primary School	6 (10)	77 (90)	0 (0)	0 (0)	0 (0)
Govt. Middle School	32 (66)	51 (34)	32 (23)	9 (6)	1 (0)
Private Middle School	8 (27)	75 (73)	6 (3)	0 (0)	0 (0)
Govt. Secondary School	10 (28)	73 (72)	47 (50)	19 (16)	4 (3)
Private Secondary School	3 (8)	80 (92)	0 (0)	0 (0)	1 (1)
Govt. Senior Secondary School	4 (6)	79 (94)	45 (50)	27 (35)	5 (9)
Private Senior Secondary School	3 (2)	80 (98)	0 (0)	0 (0)	0 (0)
Govt. Arts and Science Degree College	0 (0)	83 (100)	1 (1)	5 (5)	77 (94)
Private Arts and Science Degree College	0 (0)	83 (100)	0 (0)	0 (0)	0 (0)
Govt. Engineering College	0 (0)	83 (100)	0 (0)	1 (1)	82 (99)
Private Engineering College	0 (0)	83 (100)	0 (0)	0 (0)	0 (0)
Govt. Medicine College	0 (0)	83 (100)	0 (0)	0 (0)	83 (100)
Private Medicine College	0 (0)	83 (100)	0 (0)	0 (0)	0 (0)
Govt. Management Institute	0 (0)	83 (100)	0 (0)	0 (0)	50 (69)
Private Management Institute	0 (0)	83 (100)	0 (0)	1 (2)	32 (28)
Govt. Polytechnic	0 (0)	83 (100)	0 (0)	0 (0)	82 (100)
Private Polytechnic	1 (0)	82 (100)	0 (0)	0 (0)	0 (0)
Govt. Vocational Training School/ITI	0 (0)	83 (100)	23 (34)	30 (39)	30 (27)
Private Vocational Training School/ITI	0 (0)	83 (100)	0 (0)	0 (0)	0 (0)
Govt. Non Formal Training Centre	0 (0)	83 (100)	0 (0)	0 (0)	0 (0)
Private Non Formal Training Centre	0 (0)	83 (100)	0 (0)	3 (5)	80 (95)
Govt. School For Disabled	0 (0)	83 (100)	0 (0)	0 (0)	53 (73)
Private School For Disabled	0 (0)	83 (100)	0 (0)	0 (0)	30 (27)
Government Others	0 (0)	83 (100)	0 (0)	0 (0)	0 (0)
Private Others	0 (0)	83 (100)	0 (0)	3 (5)	80 (95)

Note : Distance A : Less than 5 km; B : Between 5-10 km; C : 10+ km.; Source : Data Analysis is based on 2011 Census.

DISCLAIMER

The Terms of Use and Disclaimer of Datanet India Private Limited (hereinafter referred to as "Datanet") for use of this analysis report of **Gadarpur Assembly Constituency (Gadarpur Vidhan Sabha)** :-

1. **Assembly Factbook™** is a Registered Trade Mark owned by Datanet.
2. All the maps are sketched and graphical representation only and have not been drawn to the scale and also not to represent the actual geographical area or boundary of the unit.
3. The data for the aforesaid analysis is based on authentic sources and has been culled from the various publications of Census, CSO and NSSO for district and block level data, various central and state government departments, Central & State Elections Commissions and the concerned Returning Officers' releases, Electoral Rolls, Election results and allied publications, internal assessment, surveys, estimates and analysis. Therefore, certain adjustment of data at micro level may have been done to arrive closer to the macro data.
4. Data have been provided on an "As Is" and "As AVAILABLE" basis
5. The colours shown in the maps or diagram and charts of a particular party, alliance or AC are indicative and do not represent them.
6. This publication which includes maps, sheets, graphs and data would be the property under copyright of Datanet only. The user may use these for its internal study, analysis and research purposes. It's public display, re-selling or any commercial uses by the user are not allowed.
7. Datanet has taken due care and caution in compilation and processing of data and allied information, but does not guarantee the accuracy, adequacy or completeness of any information/analysis and will be not responsible for any errors or omissions or for the results obtained from the use of such information/analysis.
8. All the contents for the publication have been culled from various authentic sources and Datanet reasonably believes such sources to be reliable, but does not make any representations, express or implied as to the accuracy or fitness of use of such information. The information or contents of the information/analysis do not constitute advice and should not be relied upon in making (or refraining from making) any decision. Any reliance placed upon the information provided by Datanet is the sole responsibility and strictly at the user's risk.
9. In no event will Datanet be liable for any damages (including, without limitation, damages for loss of business projects, or loss of profits) arising in contract, tort or otherwise from the use of or inability to use any of its contents, or from any action taken (or refrained from being taken) as a result of using the analysis or any of its contents. Datanet its directors, owners, editors, officials, employees, distributor and agents or any associate will not be liable for any errors in the information contained or any consequences arising from the use of the contents of the provided information/analysis.
10. If any provision of these terms and conditions is held invalid or illegal or unenforceable for any reason by any court of competent jurisdiction, such provision shall be severed and the remainder of provisions of the terms and conditions shall continue in full force and effect as if the Term of Use had been executed with the invalid, illegal or unenforceable provision eliminated.
11. If there are any discrepancies in the information provided, please bring it to attention of Datanet for suitable rectification measures.

**Buy Online This Complete Book At
Datanet India eBooks Store**

www.indiastatpublications.com

or go directly at

**[http://www.indiastatpublications.com/
Assembly_factbook/Uttarakhand/Nainital-udhamsingh_Nagar/
Gadarpur](http://www.indiastatpublications.com/Assembly_factbook/Uttarakhand/Nainital-udhamsingh_Nagar/Gadarpur)**

 **indiastat**elections

ISBN : 978-93-5822-670-6



9 789358 122670