



Uttarakhand

Assembly Factbook™

Jaspur Assembly Constituency



Key Electoral Data of Jaspur
Assembly Constituency (Vidhan Sabha)

Uttarakhand

Assembly Factbook™

Jaspur Assembly Constituency



Jaspur Vidhan Sabha

Editor & Director

Dr. R.K. Thukral

Research Editor

Dr. Shafeeq Rahman

**Compiled, Researched and Published by
Datanet India Pvt. Ltd.**

D-100, 1st Floor,

Okhla Industrial Area, Phase-I,

New Delhi- 110020.

Ph.: 91-11- 43580781-84

Email : support@indiastatpublications.com

Website : www.indiastatelections.com

Online Book Store :

www.indiastatpublications.com

Report No. : AFB/UK-062-0125

ISBN : 978-93-5822-631-7

First Edition : January, 2018

Eighth Updated Edition : January, 2025

Price : Rs.11500/-

US\$ 310

© Datanet India Pvt. Ltd.

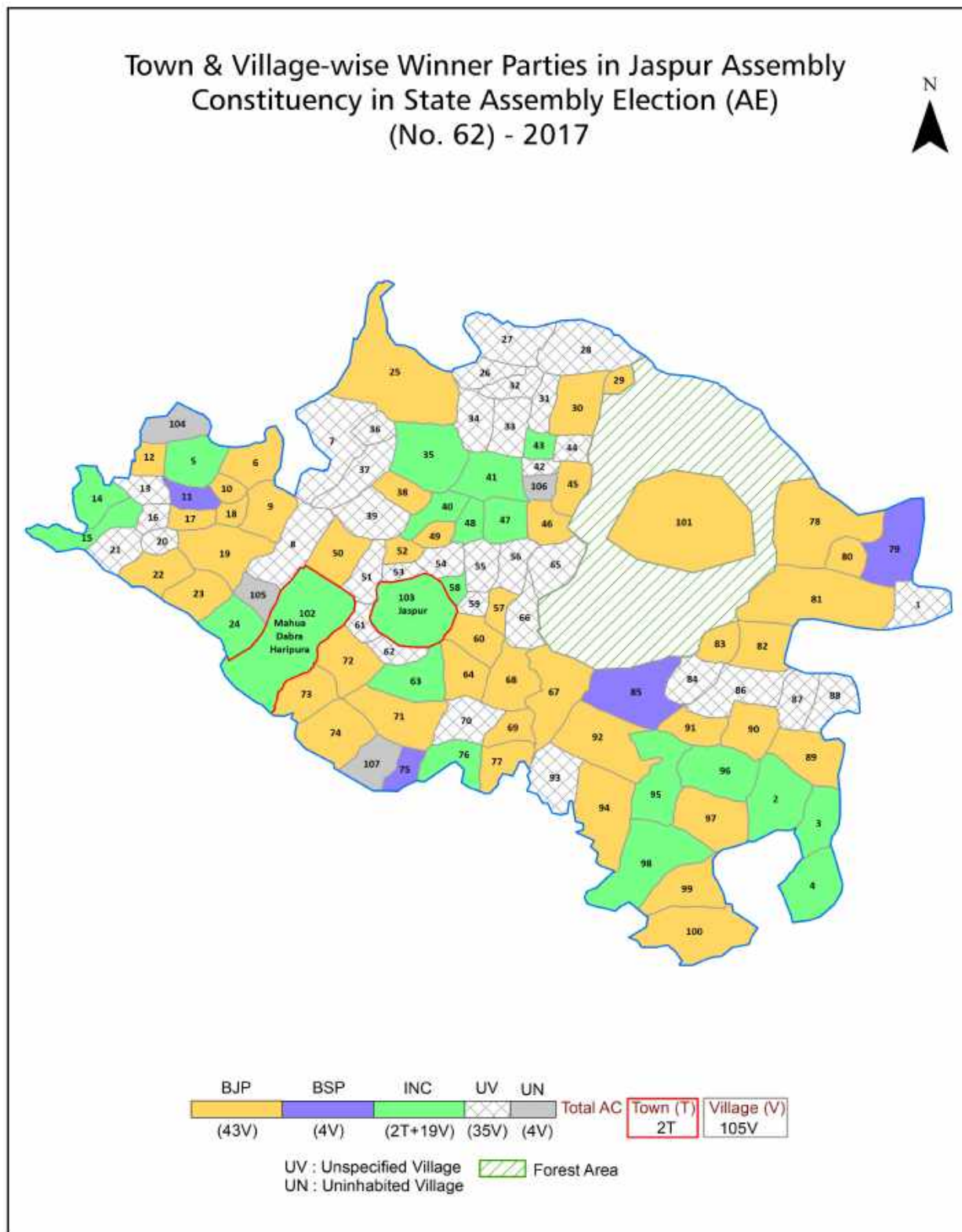
All rights reserved. No part of this book may be reproduced, stored in a retrieval system or transmitted in any form or by any means, mechanical photocopying, photographing, scanning, recording or otherwise without the prior written permission of the publisher. Please refer to Disclaimer at page no. 159 for the use of this publication.

Printed in India

Contents

No.	Particulars	Page No.
	Introduction	
1	Assembly Constituency - (Vidhan Sabha) at a Glance Features of Assembly as per Delimitation Commission of India (2008)	1-2
	Location and Political Maps	
2	Location Map Boundaries of Assembly Constituency - (Vidhan Sabha) in District Boundaries of Assembly Constituency under Parliamentary Constituency - (Lok Sabha) Town & Village-wise Winner Parties- 2024, 2022, 2019, 2017, 2014, 2012 and 2009	3-11
	Administrative Setup (2011)	
3	District Sub-district Towns Villages Inhabited Villages Uninhabited Villages Village Panchayat Intermediate Panchayat	12-18
	Demographics (2011)	
4	Population Households Rural/Urban Population Towns and Villages by Population Size Sex Ratio (Total & 0-6 Years) Religious Population Social Population Literacy Rate	19-20
	Electoral Features	
5	Important Dates of Last Elections Held Electors by Gender Service Electors Voters Voters Turnout Polling Stations & Average Number of Electors per Polling Station Electors by Age Group Present Elected Representatives	21-26
	Historical Summary Election Results	
6	Vote Share of Major Parties Winning Margin (Number & Percentage) Polarity of Parties Summary Result of Assembly Segment of Parliamentary Election 2024, 2019, 2014, 2009, 2004 and 1999 Summary Result of Assembly Elections 2022, 2017, 2012, 2007 and 2002	27-39
	Polling Station Level Election Results	
7	Name and Number of Polling Station 2024, 2022, 2019, 2017, 2014, 2012 and 2009 Polling Station-wise Electors, Voters & Voters Turnout 2024, 2022, 2019, 2017, 2014, 2012 and 2009 Polling Station wise Elections Results 2024, 2022, 2019, 2017, 2014, 2012 and 2009	40-135
8	Panchayat and Local Bodies Election Results Panchayat Result 2014 Urban Local Bodies Result 2013	136-139
	Share of Assembly Constituency	
9	Share of Assembly Constituency - (Vidhan Sabha) in State, District and Parliamentary Constituency - (Lok Sabha)	140
	Socio-Economic Amenities (2011)	
10	Access to Administrative Units Agricultural, Manufacturing and Industrial Commodities Demographic Indicators Education Health & Manpower Drinking Water Supply Sanitation Entertainment and Recreations Infrastructure Power Food Allocation Distribution and Marketing of Agriculture Commodities Infrastructure Transport and Road Infrastructure Communication Banking and Financial Services Land Use Irrigation Source	141-156
11	Abbreviation & Sources	157-158
12	Disclaimer	159

Location & Political Map



Administrative Setup

List of Village Panchayat & Intermediate Panchayat (Block) Name - 2011

Village Name	Village Panchayat Name	Intermediate Panchayat Name
Ahamad Nagar	Surajpur	Jaspur
Amaka	Barhyonwala	Jaspur
Amiya Wala	Talvpur	Jaspur
Amritpura	Amritpura	Jaspur
Angadpur	Angadpur	Jaspur
Aspur	Nadehi	Jaspur
Baberkhera	Baberkhera	Jaspur
Bagwara	Baintwala	Jaspur
Bahadarpur	Mandua Khera	Jaspur
Baheri	Umarpur Nanak	Jaspur
Baintwala	Baintwala	Jaspur
Baksaura	Baksaura	Jaspur
Barhyonwala	Barhyonwala	Jaspur
Beerpuri	Beerpuri	Jaspur
Beljuri	Beljuri	Jaspur
Bhagwantpur Jaspur	Bahagwanpur Jaspur	Jaspur
Bharatpur	Bharatpur	Jaspur
Bhawanipur	Ahmad Nagar	Jaspur
Bhogpur Jaspur	Manorathpur	Jaspur
Bhura	Hajiro	Jaspur
Chak Jagatpur	Angadpur	Jaspur
Chakaspur	Nadehi	Jaspur
Chaturpur Bagichi	Beerpuri	Jaspur
Daduwala	Surajpur	Jaspur
Dasho Diyawala	Gopipura	Kashipur
Devipura	Devipura	Jaspur
Dhadipura	Dharampur	Jaspur
Dhakiaharchand	Angadpur	Jaspur
Dharmpur	Dharmpur	Jaspur

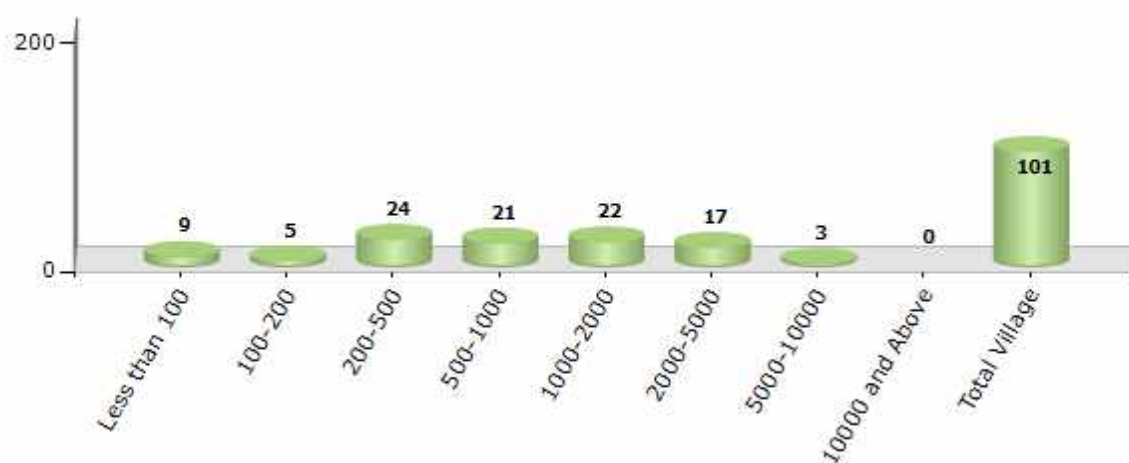
Contd....

Demographics

Number of Villages by Population Size - 2011

Less than 100	100-200	200-500	500-1000	1000-2000	2000-5000	5000-10000	10000 and Above	Total Village
9	5	24	21	22	17	3	0	101

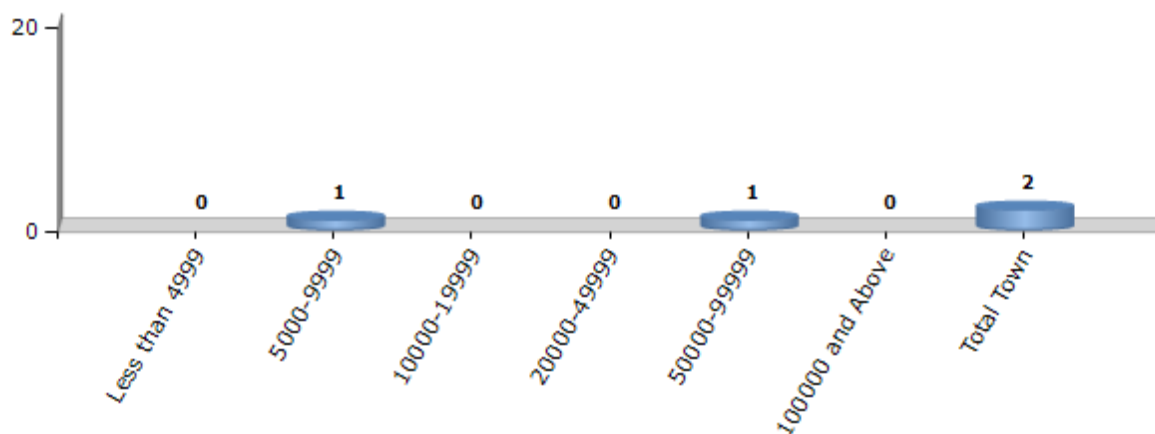
Number of Villages by Population Size - 2011



Number of Towns by Population Size - 2011

Less than 4999	5000-9999	10000-19999	20000-49999	50000-99999	100000 and Above	Total Town
0	1	0	0	1	0	2

Number of Towns by Population Size - 2011

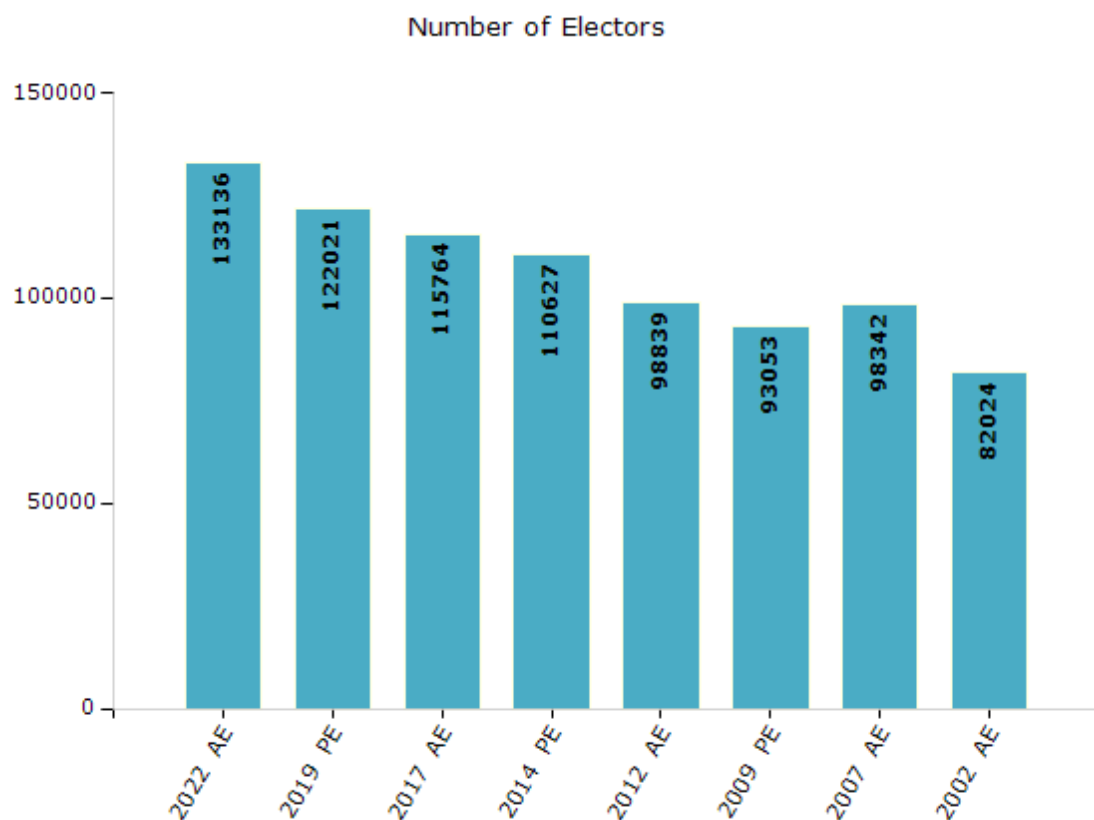


Electoral Features

Electors by Male & Female

Year	Male	Female	Others	Total
2022 AE	70531	62599	6	133136
2019 PE	65587	56432	2	122021
2017 AE	62718	53046	0	115764
2014 PE	59926	50701	0	110627
2012 AE	53372	45467	0	98839

Year	Male	Female	Others	Total
2009 PE	49444	43609	-	93053
2007 AE	51813	46529	-	98342
2004 PE	-	-	-	-
2002 AE	44930	37094	-	82024

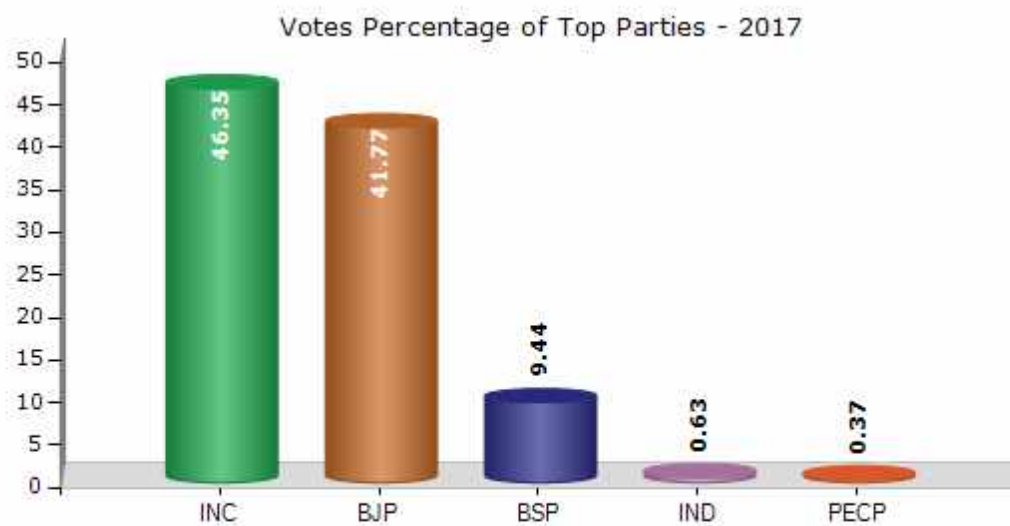


Note : AE : Assembly Election, PE : Assembly Segment of Parliamentary Election

Historical Summary Election Results

Summary Result of Assembly Election - 2017

Candidate Name	Party	Votes	Votes %
Adesh Singh Chauhan	INC	42551	46.35
Dr. Shailendra Mohan Singhal	BJP	38347	41.77
Mohammad Umar	BSP	8666	9.44
Km. Seema Chauhan	IND	578	0.63
Jameel Ahmad Mansoori	PECP	337	0.37
Sanjay Dutt	IND	196	0.21
Lalman Singh	IND	144	0.16
Mohammad Ajmal Siddiqi	UKDD	138	0.15
Rakesh Kumar	IND	100	0.11
Mahender Singh	SHS	97	0.11
	NOTA	644	0.7



Polling Station Level Election Results

Number and Name of Polling Stations (PS) (2022)

Number of Polling Stations	Name of Polling Stations	Number of Polling Stations	Name of Polling Stations
1	Raipur R.No 1	22	Mahuadabra R.No 1
2	Raipur R.No 2	23	Mahuadabra R.No 2
3	Raipur	24	Devipura
4	Angadpur R.No 1	25	Kasampur R.No 1
5	Angadpur R.No 2	26	Kasampur R.No 2
6	Dharampur R.No 1	27	Rahmapur
7	Dharampur R.No 2	28	Kheda Laxmipur
8	Umarpurmanak	29	Murliwala
9	Makonia	30	Talabpur
10	Aaspur	31	Amiawala
11	Gulargozi	32	Sanyasiowala R.No 1
12	Pooranpur R.No 1	33	Sanyasiowala R.No. 2
13	Pooranpur R.No 2	34	Daduwala
14	Nadehi	35	Jaspur R.No 1
15	Rajpur R.No 1	36	Jaspur R.No 3
16	Rajpur R.No 2	37	Jaspur R.No 2
17	Rajpur R.No 1	38	Jaspur R.No 1
18	Mahuadabra R.No 1	39	Jaspur R.No 2
19	Mahuadabra R.No 2	40	Jaspur R.No 3
20	Mahuadabra R.No 1	41	Jaspur (East Block) R.No 1
21	Mahuadabra R.No 2	42	Jaspur (East Block) R.No 2

Contd....

Polling Station Level Election Results

Polling Station-wise Votes Secured by Overall Top Five Parties in Jaspur Assembly in Assembly Election (AE) under Nainital-Udhamsingh Nagar Parliamentary Constituency in Uttarakhand (2022)

No. of Polling Station	Winner - Adesh Singh Chauhan (INC)	Runner-up - Dr. Shailendra Mohan Singhal (BJP)	3rd - Mohd Yoonus Chaudhari (AAP)	4th - Ajay Agarwal (BSP)	5th - Jameel Ahamad Mansoori (SP)	NOTA	Other	Total Votes Secured
36	362	264	36	5	1	5	6	679
37	176	398	12	11	3	5	3	608
38	277	77	10	1	0	1	0	366
39	104	235	7	184	1	1	4	536
40	282	92	11	54	1	1	1	442
41	111	380	21	5	2	3	6	528
42	111	422	2	1	3	2	6	547
43	207	322	4	60	1	2	1	597
44	528	102	68	36	2	1	3	740
45	NV	NV	NV	NV	NV	NV	NV	NV
46	389	108	66	2	3	0	1	569
47	657	77	54	4	2	3	3	800
48	621	71	74	15	3	2	6	792
49	214	398	4	16	1	2	5	640
50	350	311	26	2	1	3	2	695
51	436	114	70	8	2	2	1	633
52	291	215	21	1	1	0	1	530
53	369	263	35	10	2	3	4	686
54	114	384	5	24	1	2	1	531
55	195	274	18	5	1	2	6	501
56	294	315	12	72	0	7	3	703
57	195	458	9	84	2	5	4	757
58	177	433	0	15	4	3	1	633
59	373	153	27	11	1	2	1	568
60	301	98	22	11	0	3	0	435
61	535	19	41	1	1	3	2	602
62	532	30	72	1	2	1	1	639
63	149	533	4	5	0	5	3	699
64	159	576	10	14	4	2	6	771
65	87	617	2	7	2	3	4	722
66	546	118	53	3	1	3	6	730
67	715	21	45	2	1	1	2	787
68	646	9	33	3	1	3	6	701
69	442	14	52	0	0	2	4	514
70	436	96	31	2	1	1	2	569

Contd....

Polling Station Level Election Results

Winner, Runner-up and 3rd Party Position & Winning Margin According to Polling Stations in Jaspur Assembly in Assembly Election (AE) under Nainital-Udhamsingh Nagar Parliamentary Constituency in Uttarakhand (2022)

Polling Station Number	Winner Party	Winner Votes (%)	Runner-up Party	Runner-up Votes (%)	Winning Margin Votes (%)	Third Party	Third Party Votes (%)	Other Votes (%)
71	INC	679 (86.5)	AAP	44 (5.61)	635 (80.89)	BJP	36 (4.59)	26 (3.31)
72	INC	593 (85.45)	AAP	69 (9.94)	524 (75.51)	BJP	17 (2.45)	15 (2.16)
73	INC	483 (79.97)	BJP	60 (9.93)	423 (70.04)	AAP	54 (8.94)	7 (1.16)
74	INC	508 (82.74)	AAP	59 (9.61)	449 (73.13)	BJP	37 (6.03)	10 (1.63)
75	INC	575 (85.82)	AAP	68 (10.15)	507 (75.67)	BJP	10 (1.49)	17 (2.54)
76	INC	576 (84.83)	AAP	59 (8.69)	517 (76.14)	BJP	36 (5.3)	8 (1.18)
77	INC	315 (71.27)	BJP	77 (17.42)	238 (53.85)	AAP	39 (8.82)	11 (2.49)
78	INC	486 (90.17)	AAP	24 (4.45)	462 (85.72)	BJP	18 (3.34)	11 (2.04)
79	INC	372 (61.49)	BJP	172 (28.43)	200 (33.06)	AAP	45 (7.44)	16 (2.64)
80	BJP	595 (69.92)	INC	171 (20.09)	424 (49.83)	BSP	62 (7.29)	23 (2.7)
81	BJP	499 (70.08)	INC	195 (27.39)	304 (42.69)	BSP	6 (0.84)	12 (1.69)
82	BJP	158 (58.52)	INC	100 (37.04)	58 (21.48)	BSP	7 (2.59)	5 (1.85)
83	INC	381 (55.54)	BJP	290 (42.27)	91 (13.27)	BSP	4 (0.58)	11 (1.6)
84	INC	377 (49.93)	BJP	287 (38.01)	90 (11.92)	AAP	76 (10.07)	15 (1.99)
85	BJP	555 (57.75)	INC	338 (35.17)	217 (22.58)	BSP	32 (3.33)	36 (3.75)
86	BJP	397 (60.98)	INC	178 (27.34)	219 (33.64)	BSP	57 (8.76)	19 (2.92)
87	INC	291 (55.01)	BJP	160 (30.25)	131 (24.76)	AAP	51 (9.64)	27 (5.1)
88	INC	368 (48.23)	BJP	317 (41.55)	51 (6.68)	BSP	39 (5.11)	39 (5.11)
89	BJP	683 (68.1)	INC	298 (29.71)	385 (38.39)	AAP	6 (0.6)	16 (1.6)
90	BJP	498 (59.43)	INC	264 (31.5)	234 (27.93)	AAP	27 (3.22)	49 (5.85)
91	INC	133 (49.63)	BJP	122 (45.52)	11 (4.11)	AAP	7 (2.61)	6 (2.24)
92	BJP	349 (53.36)	INC	236 (36.09)	113 (17.27)	BSP	48 (7.34)	21 (3.21)
93	BJP	493 (56.67)	INC	336 (38.62)	157 (18.05)	AAP	16 (1.84)	25 (2.87)
94	INC	395 (52.67)	BJP	287 (38.27)	108 (14.4)	AAP	54 (7.2)	14 (1.87)
95	INC	187 (59.18)	BJP	107 (33.86)	80 (25.32)	AAP	16 (5.06)	6 (1.9)
96	INC	252 (48.18)	BJP	209 (39.96)	43 (8.22)	AAP	54 (10.33)	8 (1.53)
97	BJP	428 (55.66)	INC	278 (36.15)	150 (19.51)	AAP	21 (2.73)	42 (5.46)
98	BJP	405 (60.45)	INC	227 (33.88)	178 (26.57)	AAP	14 (2.09)	24 (3.58)
99	BJP	444 (57.89)	INC	242 (31.55)	202 (26.34)	AAP	20 (2.61)	61 (7.95)
100	INC	325 (60.98)	BJP	175 (32.83)	150 (28.15)	AAP	19 (3.56)	14 (2.63)
101	BJP	289 (60.46)	INC	170 (35.56)	119 (24.9)	AAP	14 (2.93)	5 (1.05)
102	INC	537 (59.14)	BJP	336 (37)	201 (22.14)	AAP	16 (1.76)	19 (2.09)
103	INC	484 (75.63)	BJP	93 (14.53)	391 (61.1)	AAP	40 (6.25)	23 (3.59)
104	BJP	345 (56.46)	INC	199 (32.57)	146 (23.89)	BSP	42 (6.87)	25 (4.09)
105	BJP	366 (56.74)	INC	256 (39.69)	110 (17.05)	AAP	13 (2.02)	10 (1.55)

Contd....

Socio-Economic Amenities - Rural

Access to Education Facilities

Particulars	Number of Villages (% of Population)				
	Available	Not Available	If Not Available (Distance of Nearest Facility)		
			A	B	C
Govt. Primary School	83 (96)	18 (4)	9 (1)	0 (0)	0 (0)
Private Primary School	15 (14)	86 (86)	0 (0)	0 (0)	0 (0)
Govt. Middle School	49 (79)	52 (21)	36 (13)	10 (4)	0 (0)
Private Middle School	5 (5)	96 (95)	4 (2)	0 (0)	0 (0)
Govt. Secondary School	16 (25)	85 (75)	58 (50)	20 (19)	0 (0)
Private Secondary School	5 (6)	96 (94)	5 (4)	0 (0)	0 (0)
Govt. Senior Secondary School	8 (11)	93 (89)	53 (49)	30 (34)	1 (0)
Private Senior Secondary School	3 (1)	98 (99)	7 (6)	0 (0)	0 (0)
Govt. Arts and Science Degree College	0 (0)	101 (100)	0 (0)	8 (13)	89 (76)
Private Arts and Science Degree College	0 (0)	101 (100)	1 (5)	2 (5)	1 (0)
Govt. Engineering College	0 (0)	101 (100)	0 (0)	0 (0)	101 (100)
Private Engineering College	0 (0)	101 (100)	0 (0)	0 (0)	0 (0)
Govt. Medicine College	0 (0)	101 (100)	0 (0)	0 (0)	101 (100)
Private Medicine College	0 (0)	101 (100)	0 (0)	0 (0)	0 (0)
Govt. Management Institute	0 (0)	101 (100)	0 (0)	0 (0)	0 (0)
Private Management Institute	0 (0)	101 (100)	2 (7)	13 (20)	86 (73)
Govt. Polytechnic	0 (0)	101 (100)	1 (5)	10 (18)	90 (77)
Private Polytechnic	0 (0)	101 (100)	0 (0)	0 (0)	0 (0)
Govt. Vocational Training School/ITI	0 (0)	101 (100)	12 (12)	37 (38)	52 (50)
Private Vocational Training School/ITI	0 (0)	101 (100)	0 (0)	0 (0)	0 (0)
Govt. Non Formal Training Centre	0 (0)	101 (100)	32 (33)	50 (49)	18 (17)
Private Non Formal Training Centre	0 (0)	101 (100)	0 (0)	1 (0)	0 (0)
Govt. School For Disabled	0 (0)	101 (100)	0 (0)	0 (0)	101 (100)
Private School For Disabled	0 (0)	101 (100)	0 (0)	0 (0)	0 (0)
Government Others	0 (0)	101 (100)	0 (0)	0 (0)	0 (0)
Private Others	0 (0)	101 (100)	26 (25)	51 (46)	24 (29)

Note : Distance A : Less than 5 km; B : Between 5-10 km; C : 10+ km.; Source : Data Analysis is based on 2011 Census.

DISCLAIMER

The Terms of Use and Disclaimer of Datanet India Private Limited (hereinafter referred to as "Datanet") for use of this analysis report of **Jaspur Assembly Constituency (Jaspur Vidhan Sabha)** :-

1. **Assembly Factbook™** is a Registered Trade Mark owned by Datanet.
2. All the maps are sketched and graphical representation only and have not been drawn to the scale and also not to represent the actual geographical area or boundary of the unit.
3. The data for the aforesaid analysis is based on authentic sources and has been culled from the various publications of Census, CSO and NSSO for district and block level data, various central and state government departments, Central & State Elections Commissions and the concerned Returning Officers' releases, Electoral Rolls, Election results and allied publications, internal assessment, surveys, estimates and analysis. Therefore, certain adjustment of data at micro level may have been done to arrive closer to the macro data.
4. Data have been provided on an "As Is" and "As AVAILABLE" basis
5. The colours shown in the maps or diagram and charts of a particular party, alliance or AC are indicative and do not represent them.
6. This publication which includes maps, sheets, graphs and data would be the property under copyright of Datanet only. The user may use these for its internal study, analysis and research purposes. It's public display, re-selling or any commercial uses by the user are not allowed.
7. Datanet has taken due care and caution in compilation and processing of data and allied information, but does not guarantee the accuracy, adequacy or completeness of any information/analysis and will be not responsible for any errors or omissions or for the results obtained from the use of such information/analysis.
8. All the contents for the publication have been culled from various authentic sources and Datanet reasonably believes such sources to be reliable, but does not make any representations, express or implied as to the accuracy or fitness of use of such information. The information or contents of the information/analysis do not constitute advice and should not be relied upon in making (or refraining from making) any decision. Any reliance placed upon the information provided by Datanet is the sole responsibility and strictly at the user's risk.
9. In no event will Datanet be liable for any damages (including, without limitation, damages for loss of business projects, or loss of profits) arising in contract, tort or otherwise from the use of or inability to use any of its contents, or from any action taken (or refrained from being taken) as a result of using the analysis or any of its contents. Datanet its directors, owners, editors, officials, employees, distributor and agents or any associate will not be liable for any errors in the information contained or any consequences arising from the use of the contents of the provided information/analysis.
10. If any provision of these terms and conditions is held invalid or illegal or unenforceable for any reason by any court of competent jurisdiction, such provision shall be severed and the remainder of provisions of the terms and conditions shall continue in full force and effect as if the Term of Use had been executed with the invalid, illegal or unenforceable provision eliminated.
11. If there are any discrepancies in the information provided, please bring it to attention of Datanet for suitable rectification measures.

**Buy Online This Complete Book At
Datanet India eBooks Store**

www.indiastatpublications.com

or go directly at

**[http://www.indiastatpublications.com/
Assembly_factbook/Uttarakhand/Nainital-udhamsingh_Nagar/
Jaspur](http://www.indiastatpublications.com/Assembly_factbook/Uttarakhand/Nainital-udhamsingh_Nagar/Jaspur)**

 **indiastat**elections

ISBN : 978-93-5822-631-7



9 789358 122631