



Uttarakhand

Assembly Factbook™

Kaladhungi Assembly Constituency

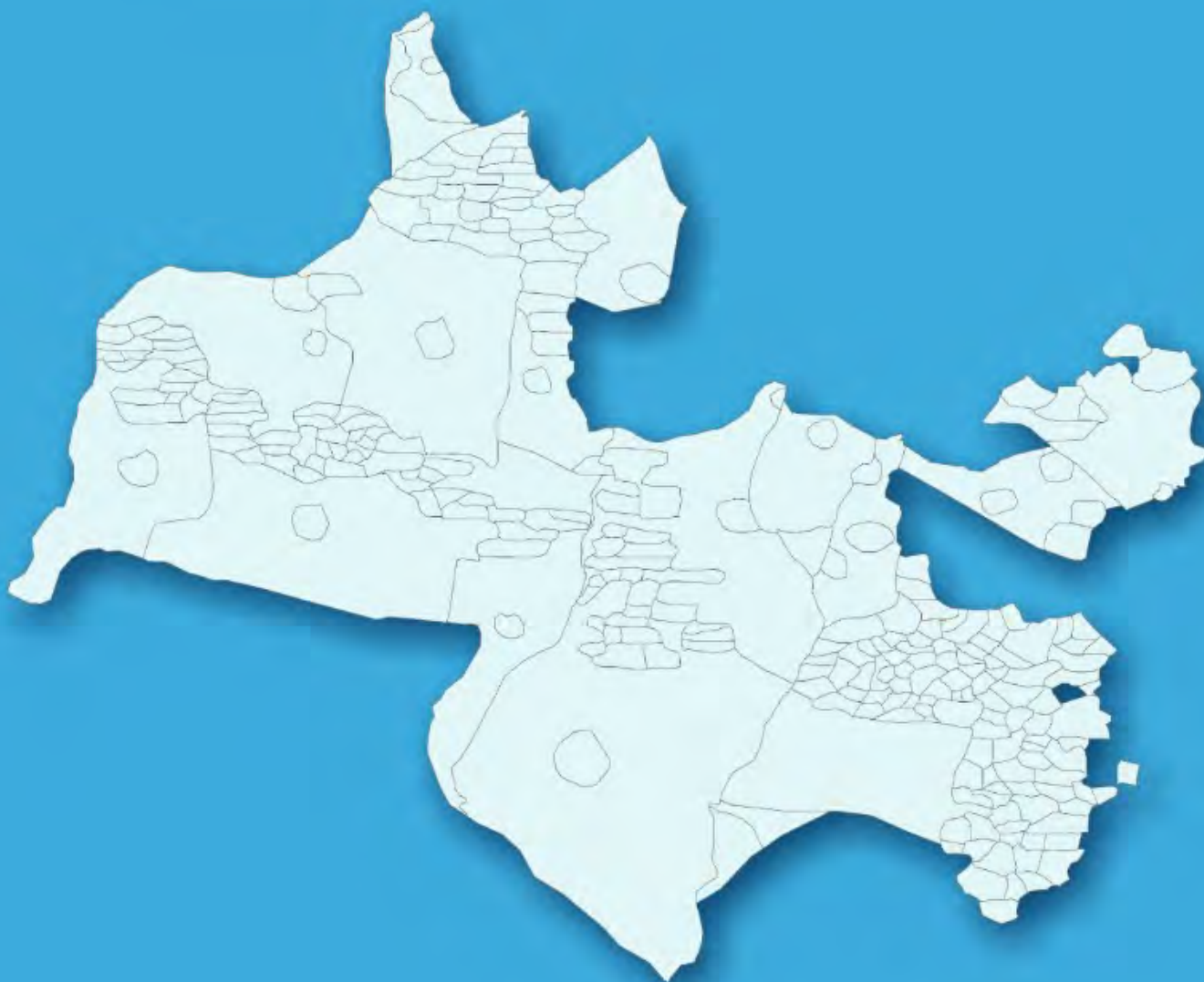


Key Electoral Data of Kaladhungi
Assembly Constituency (Vidhan Sabha)

Uttarakhand

Assembly Factbook™

Kaladhungi Assembly Constituency



Kaladhungi Vidhan Sabha

Editor & Director

Dr. R.K. Thukral

Research Editor

Dr. Shafeeq Rahman

**Compiled, Researched and Published by
Datanet India Pvt. Ltd.**

D-100, 1st Floor,

Okhla Industrial Area, Phase-I,

New Delhi- 110020.

Ph.: 91-11- 43580781-84

Email : support@indiastatpublications.com

Website : www.indiastatelections.com

Online Book Store :

www.indiastatpublications.com

Report No. : AFB/UK-060-0123

ISBN : 978-93-5802-688-7

First Edition : January, 2018

Sixth Updated Edition : January, 2023

Price : Rs.11500/-

US\$ 310

© Datanet India Pvt. Ltd.

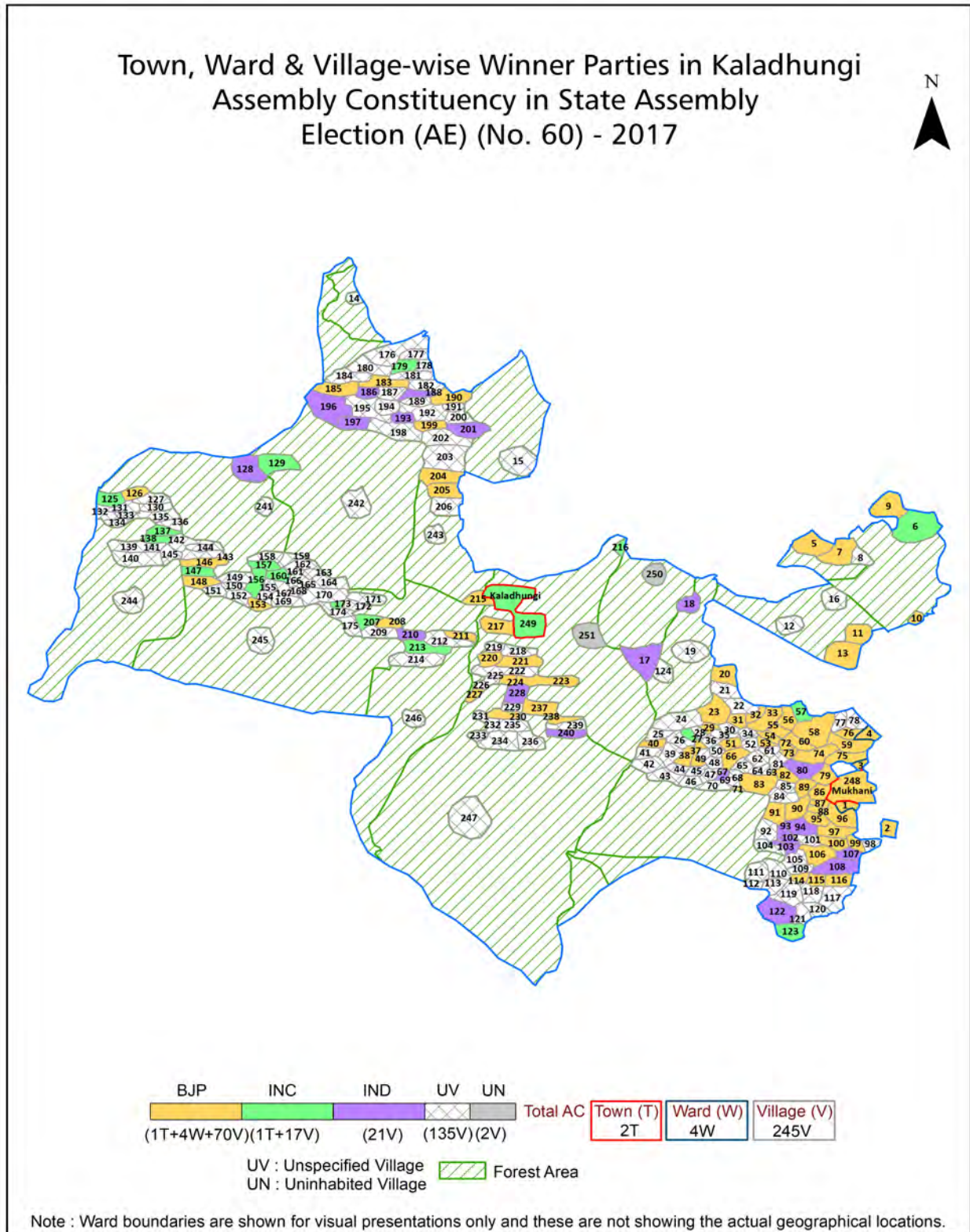
All rights reserved. No part of this book may be reproduced, stored in a retrieval system or transmitted in any form or by any means, mechanical photocopying, photographing, scanning, recording or otherwise without the prior written permission of the publisher. Please refer to Disclaimer at page no. 182 for the use of this publication.

Printed in India

Contents

No.	Particulars	Page No.
	Introduction	
1	Assembly Constituency - (Vidhan Sabha) at a Glance Features of Assembly as per Delimitation Commission of India (2008)	1-2
	Location and Political Maps	
2	Location Map Boundaries of Assembly Constituency - (Vidhan Sabha) in District Boundaries of Assembly Constituency under Parliamentary Constituency - (Lok Sabha) Town, Ward & Village-wise Winner Parties- 2022, 2019, 2017, 2014, 2012 and 2009	3-11
	Administrative Setup (2011)	
3	District Sub-district Towns Villages Inhabited Villages Uninhabited Villages Village Panchayat Intermediate Panchayat	12-25
	Demographics (2011)	
4	Population Households Rural/Urban Population Towns, Ward and Villages by Population Size Sex Ratio (Total & 0-6 Years) Religious Population Social Population Literacy Rate	26-28
	Electoral Features	
5	Important Dates of Last Elections Held Electors by Gender Service Electors Voters Voters Turnout Polling Stations & Average Number of Electors per Polling Station Electors by Age Group Present Elected Representatives	29-34
	Historical Summary Election Results	
6	Vote Share of Major Parties Winning Margin (Number & Percentage) Polarity of Parties Summary Result of Assembly Segment of Parliamentary Election 2019, 2014, 2009 and 2009 Summary Result of Assembly Elections 2022, 2017 and 2012	35-44
	Polling Station Level Election Results	
7	Name and Number of Polling Station 2022, 2019, 2017, 2014, 2012 and 2009 Polling Station-wise Electors, Voters & Voters Turnout 2022, 2019, 2017, 2014, 2012 and 2009 Polling Station wise Elections Results 2022, 2019, 2017, 2014, 2012 and 2009	45-156
8	Panchayat and Local Bodies Election Results Panchayat Result 2014 Urban Local Bodies Result 2013	157-162
9	Share of Assembly Constituency Share of Assembly Constituency - (Vidhan Sabha) in State, District and Parliamentary Constituency - (Lok Sabha)	163
10	Socio-Economic Amenities (2011) Access to Administrative Units Agricultural, Manufacturing and Industrial Commodities Demographic Indicators Education Health & Manpower Drinking Water Supply Sanitation Entertainment and Recreations Infrastructure Power Food Allocation Distribution and Marketing of Agriculture Commodities Infrastructure Transport and Road Infrastructure Communication Banking and Financial Services Land Use Irrigation Source	164-179
11	Abbreviation & Sources	180-181
12	Disclaimer	182

Location & Political Map



Administrative Setup

List of Village Panchayat & Intermediate Panchayat (Block) Name - 2011

Village Name	Village Panchayat Name	Intermediate Panchayat Name
Anandpur	Anandpur	Haldwani
Anpur Nawar	Lamachaur Khas	Haldwani
Ansingh Nawar	Lamachaur Khas	Haldwani
Awala Khot	Awalakhote	Kotabagh
Bacha Bangar	Vijaydhamola	Ramnagar
Bachatpur	Dhanpur	Ramnagar
Bachchi Nagar No2	Deopur Devka	Haldwani
Bachi Nagarno1	Bachi Nagar	Haldwani
Bachinagar	Dhanpur	Ramnagar
Bachipur Dhamola	Dhamola	Kotabagh
Bail Parao	Bailparao	Ramnagar
Bail Parao Range	-	Forest CD Block Nainital
Bail Parao Range	-	Forest CD Block Nainital
Bail Pokhra	Bailpokhra	Ramnagar
Bajuniya Haldu	Paniyali	Haldwani
Bajuniya Haldu	Bajuniyahaldu	Kotabagh
Bajwalpur	Kishanpur Ghurdaura	Haldwani
Balueti	Balueti	Bhimtal
Bamdeopur	Dhamola	Kotabagh
Bandar Jura	Bandarjura	Ramnagar
Banna Kheda Range	-	Forest CD Block Nainital
Barayal	Khempur	Ramnagar
Barhani Range	-	Forest CD Block Nainital
Basani	Basani	Haldwani
Bera Pokhara	Bera Pokhra	Haldwani
Bhadueni	Balueti	Bhimtal
Bhagwanpur Bichala	Bhagwanpur Jaisingh	Haldwani
Bhagwanpur Jaisingh	Bhagwanpur Jaisingh	Haldwani
Bhagwanpur Talla	Bhagwanpur Jaisingh	Haldwani

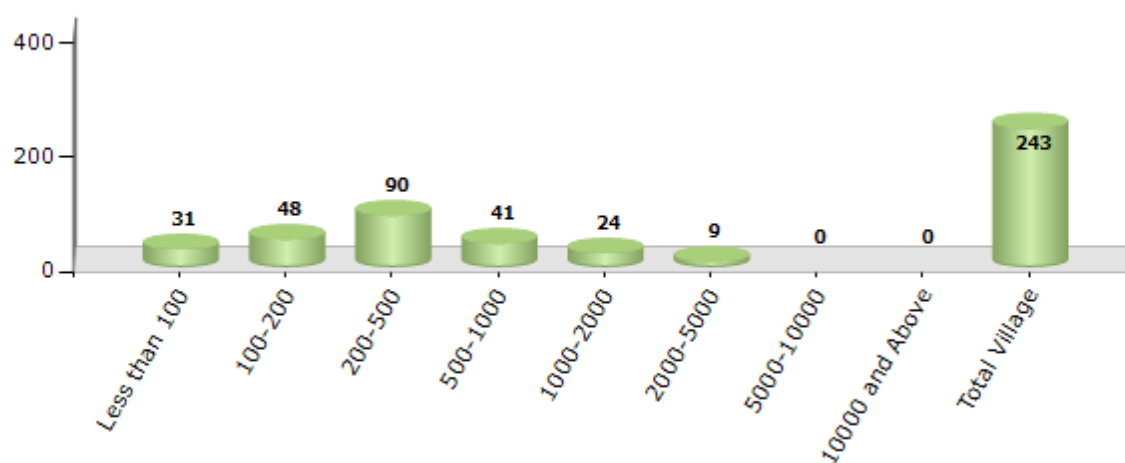
Contd....

Demographics

Number of Villages by Population Size - 2011

Less than 100	100-200	200-500	500-1000	1000-2000	2000-5000	5000-10000	10000 and Above	Total Village
31	48	90	41	24	9	0	0	243

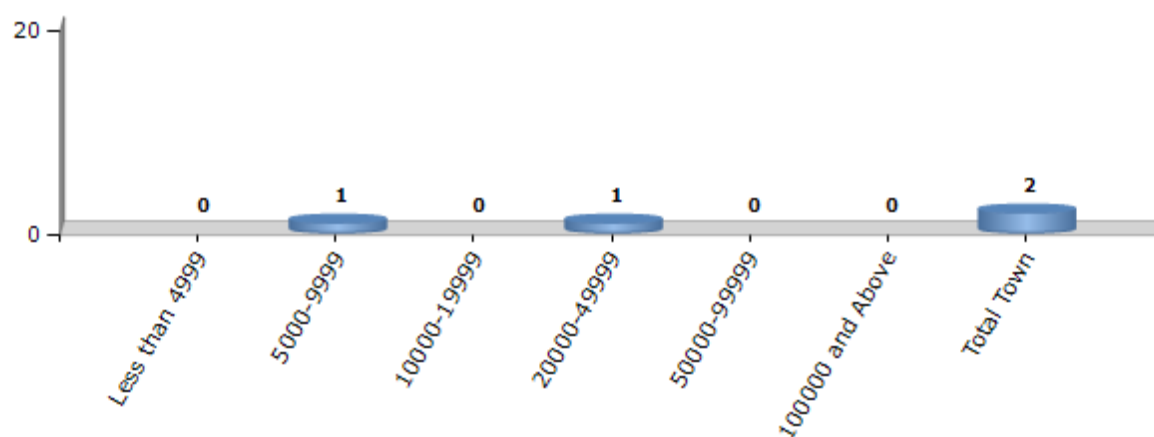
Number of Villages by Population Size - 2011



Number of Towns by Population Size - 2011

Less than 4999	5000-9999	10000-19999	20000-49999	50000-99999	100000 and Above	Total Town
0	1	0	1	0	0	2

Number of Towns by Population Size - 2011

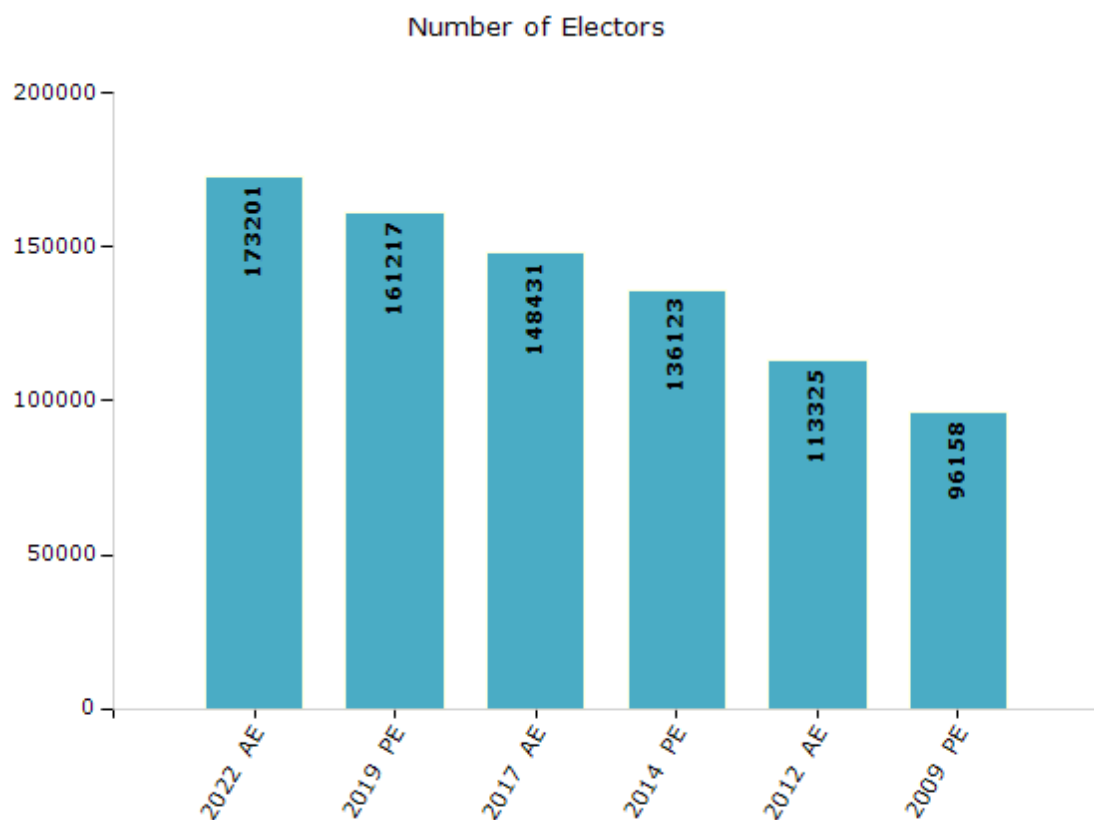


Electoral Features

Electors by Male & Female

Year	Male	Female	Others	Total
2022 AE	89061	84129	11	173201
2019 PE	83271	77942	4	161217
2017 AE	76882	71549	0	148431
2014 PE	70855	65268	0	136123
2012 AE	59142	54183	0	113325

Year	Male	Female	Others	Total
2009 PE	49609	46549	-	96158
2007 AE	-	-	-	-
2004 PE	-	-	-	-
2002 AE	-	-	-	-

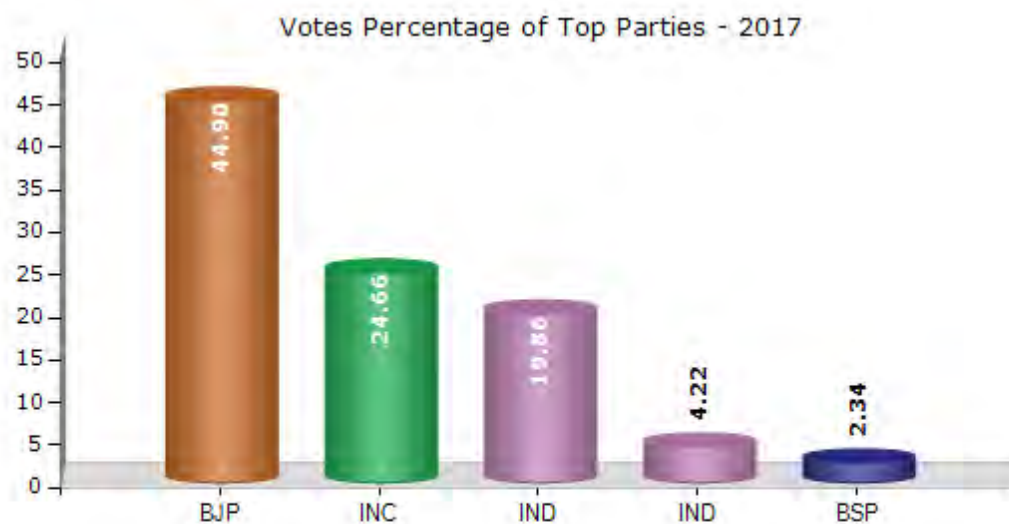


Note : AE : Assembly Election, PE : Assembly Segment of Parliamentary Election

Historical Summary Election Results

Summary Result of Assembly Election - 2017

Candidate Name	Party	Votes	Votes %
Bansidhar Bhagat	BJP	45704	44.9
Prakash Joshi	INC	25107	24.66
Mahesh Chandra	IND	20214	19.86
Harendra Singh Darmwal	IND	4294	4.22
Varun Pratap Singh Bhakuni	BSP	2384	2.34
Mahendra Kumar Chaudhary	IND	1097	1.08
Dr. Suresh Dalakoti	UKKD	889	0.87
Surendra Singh Nigaltiya	UPP	625	0.61
Suman Lata	IND	367	0.36
	NOTA	1119	1.1



Polling Station Level Election Results

Number and Name of Polling Stations (PS) (2022)

Number of Polling Stations	Name of Polling Stations	Number of Polling Stations	Name of Polling Stations
1	Khempur	22	Bajuniyahaldur R.N. 1
2	Nandpur Khempur Gaibua	23	Bajuniyahaldur R.N. 2
3	Gaibuakash	24	Bajuniyahaldur
4	Mohanpur Rautela	25	Patliya (Room No.1)
5	Pattapani	26	Patliya Room No.2
6	Ratanpur	27	Patliya
7	Bailparaw	28	Kanakpur
8	Bailapadaw	29	Bandarjura
9	Pawalgarh	30	Bailpokhara
10	Manknthpur	31	Dhanpur
11	Mayarampur	32	Vijaypur Dhamola
12	Chadpur	33	Dhamola (Room No.1)
13	Dohaniya	34	Dhamola (Room No.2)
14	Soanjala	35	Kamola R.N. 1
15	Nauda	36	Kamola R.N. 2
16	Gintigaun	37	Nayanganv Chandan Singh
17	Kotabag (Room No.1)	38	Bhimpuri
18	Kotabag (Room No.2)	39	Dhapla
19	Kotabag	40	Kaladhungi (Room No.1)
20	(Syat) Chakpatliya	41	Kaladhungi (Room No.2)
21	Dechouri Degaun	42	Kaladhungi (Room No.3)

Contd....

Polling Station Level Election Results

Polling Station-wise Votes Secured by Overall Top Five Parties in Kaladhungi Assembly in Assembly Election (AE) under Nainital-Udhamsingh Nagar Parliamentary Constituency in Uttarakhand (2022)

No. of Polling Station	Winner - Banshidhar Bhagat (BJP)	Runner-up - Mahesh Chandra (INC)	3rd - Manju Tiwari (AAP)	4th - Sunder Lal Arya (BSP)	5th - Suman Lata (IND)	NOTA	Other	Total Votes Secured
36	296	172	4	23	1	5	10	511
37	315	264	7	14	8	10	146	764
38	65	254	3	14	1	4	1	342
39	60	162	1	38	1	6	6	274
40	138	623	3	6	4	5	6	785
41	118	652	0	6	5	3	6	790
42	162	459	4	7	3	3	4	642
43	404	208	8	21	1	9	7	658
44	426	255	1	11	2	8	9	712
45	355	306	3	12	4	9	14	703
46	514	385	2	11	4	9	10	935
47	315	171	1	2	6	11	7	513
48	522	303	6	5	2	20	22	880
49	277	112	5	9	2	9	32	446
50	394	195	3	7	3	11	8	621
51	502	302	3	14	4	5	11	841
52	375	386	4	27	2	2	13	809
53	191	162	1	5	2	9	3	373
54	347	276	17	31	5	16	10	702
55	544	257	12	2	3	9	9	836
56	165	106	2	0	0	4	1	278
57	297	224	7	12	7	7	4	558
58	347	247	9	10	5	8	10	636
59	58	104	0	15	3	3	11	194
60	161	117	2	7	0	7	0	294
61	380	287	4	6	0	11	16	704
62	319	348	11	11	3	7	3	702
63	311	256	10	8	4	1	1	591
64	107	42	4	4	0	2	2	161
65	22	46	0	2	1	0	0	71
66	45	17	0	1	0	1	2	66
67	336	166	7	39	2	11	4	565
68	290	268	11	2	1	10	1	583
69	301	178	15	14	1	16	5	530
70	207	128	8	3	0	4	1	351

Contd....

Polling Station Level Election Results

Winner, Runner-up and 3rd Party Position & Winning Margin According to Polling Stations in Kaladhungi Assembly in Assembly Election (AE) under Nainital-Udhamsingh Nagar Parliamentary Constituency in Uttarakhand (2022)

Polling Station Number	Winner Party	Winner Votes (%)	Runner-up Party	Runner-up Votes (%)	Winning Margin Votes (%)	Third Party	Third Party Votes (%)	Other Votes (%)
71	BJP	177 (51.3)	INC	145 (42.03)	32 (9.27)	AAP	8 (2.32)	15 (4.35)
72	BJP	439 (60.97)	INC	235 (32.64)	204 (28.33)	AAP	20 (2.78)	26 (3.61)
73	BJP	278 (68.81)	INC	103 (25.5)	175 (43.31)	AAP	9 (2.23)	14 (3.47)
74	BJP	264 (61.25)	INC	135 (31.32)	129 (29.93)	AAP	21 (4.87)	11 (2.55)
75	BJP	352 (65.55)	INC	164 (30.54)	188 (35.01)	AAP	9 (1.68)	12 (2.23)
76	BJP	239 (72.87)	INC	69 (21.04)	170 (51.83)	AAP	6 (1.83)	14 (4.27)
77	BJP	521 (72.66)	INC	154 (21.48)	367 (51.18)	AAP	19 (2.65)	23 (3.21)
78	BJP	428 (68.26)	INC	174 (27.75)	254 (40.51)	AAP	7 (1.12)	18 (2.87)
79	INC	153 (60.47)	BJP	75 (29.64)	78 (30.83)	BSP	9 (3.56)	16 (6.32)
80	BJP	445 (66.22)	INC	182 (27.08)	263 (39.14)	AAP	23 (3.42)	22 (3.27)
81	BJP	468 (65.82)	INC	211 (29.68)	257 (36.14)	AAP	19 (2.67)	13 (1.83)
82	BJP	258 (68.98)	INC	105 (28.07)	153 (40.91)	AAP	4 (1.07)	7 (1.87)
83	BJP	263 (68.85)	INC	101 (26.44)	162 (42.41)	AAP	7 (1.83)	11 (2.88)
84	BJP	460 (63.36)	INC	240 (33.06)	220 (30.3)	AAP	8 (1.1)	18 (2.48)
85	INC	441 (55.82)	BJP	272 (34.43)	169 (21.39)	AAP	33 (4.18)	44 (5.57)
86	INC	257 (48.49)	BJP	244 (46.04)	13 (2.45)	BSP	17 (3.21)	12 (2.26)
87	BJP	416 (65.41)	INC	201 (31.6)	215 (33.81)	AAP	8 (1.26)	11 (1.73)
88	BJP	411 (67.49)	INC	181 (29.72)	230 (37.77)	AAP	3 (0.49)	14 (2.3)
89	BJP	460 (65.9)	INC	189 (27.08)	271 (38.82)	UPP	25 (3.58)	24 (3.44)
90	BJP	383 (59.84)	INC	210 (32.81)	173 (27.03)	AAP	17 (2.66)	30 (4.69)
91	BJP	484 (76.83)	INC	123 (19.52)	361 (57.31)	AAP	7 (1.11)	16 (2.54)
92	BJP	354 (69.82)	INC	139 (27.42)	215 (42.4)	AAP	6 (1.18)	8 (1.58)
93	BJP	235 (60.88)	INC	123 (31.87)	112 (29.01)	AAP	10 (2.59)	18 (4.66)
94	BJP	240 (60)	INC	133 (33.25)	107 (26.75)	AAP	11 (2.75)	16 (4)
95	BJP	185 (68.77)	INC	78 (29)	107 (39.77)	AAP	3 (1.12)	3 (1.12)
96	BJP	453 (71.9)	INC	151 (23.97)	302 (47.93)	AAP	16 (2.54)	10 (1.59)
97	BJP	448 (62.05)	INC	244 (33.8)	204 (28.25)	AAP	9 (1.25)	21 (2.91)
98	BJP	401 (65.52)	INC	185 (30.23)	216 (35.29)	AAP	9 (1.47)	17 (2.78)
99	BJP	227 (78.01)	INC	53 (18.21)	174 (59.8)	AAP	4 (1.37)	7 (2.41)
100	BJP	295 (72.66)	INC	93 (22.91)	202 (49.75)	AAP	6 (1.48)	12 (2.96)
101	BJP	320 (72.23)	INC	111 (25.06)	209 (47.17)	AAP	6 (1.35)	6 (1.35)
102	BJP	541 (71.94)	INC	172 (22.87)	369 (49.07)	AAP	16 (2.13)	23 (3.06)
103	BJP	491 (73.95)	INC	146 (21.99)	345 (51.96)	AAP	14 (2.11)	13 (1.96)
104	BJP	363 (66.85)	INC	154 (28.36)	209 (38.49)	AAP	12 (2.21)	14 (2.58)
105	BJP	393 (62.78)	INC	204 (32.59)	189 (30.19)	AAP	13 (2.08)	16 (2.56)

Contd....

Socio-Economic Amenities - Rural

Access to Education Facilities

Particulars	Number of Villages (% of Population)				
	Available	Not Available	If Not Available (Distance of Nearest Facility)		
			A	B	C
Govt. Primary School	105 (65)	138 (35)	113 (21)	8 (1)	7 (1)
Private Primary School	18 (20)	225 (80)	3 (1)	0 (0)	0 (0)
Govt. Middle School	46 (35)	197 (65)	144 (43)	18 (5)	7 (1)
Private Middle School	12 (17)	231 (83)	19 (4)	1 (0)	0 (0)
Govt. Secondary School	29 (26)	214 (74)	159 (50)	32 (11)	8 (1)
Private Secondary School	6 (8)	237 (92)	9 (6)	1 (1)	1 (0)
Govt. Senior Secondary School	17 (16)	226 (84)	151 (49)	44 (15)	10 (2)
Private Senior Secondary School	8 (9)	235 (91)	13 (9)	1 (1)	1 (0)
Govt. Arts and Science Degree College	0 (0)	243 (100)	12 (7)	96 (50)	127 (38)
Private Arts and Science Degree College	0 (0)	243 (100)	0 (0)	0 (0)	8 (6)
Govt. Engineering College	0 (0)	243 (100)	0 (0)	0 (0)	19 (7)
Private Engineering College	0 (0)	243 (100)	6 (5)	69 (41)	149 (48)
Govt. Medicine College	0 (0)	243 (100)	6 (5)	70 (42)	165 (51)
Private Medicine College	0 (0)	243 (100)	0 (0)	0 (0)	2 (2)
Govt. Management Institute	0 (0)	243 (100)	0 (0)	1 (2)	11 (4)
Private Management Institute	0 (0)	243 (100)	6 (5)	69 (41)	156 (49)
Govt. Polytechnic	1 (2)	242 (98)	26 (14)	115 (58)	100 (26)
Private Polytechnic	1 (0)	242 (100)	0 (0)	0 (0)	0 (0)
Govt. Vocational Training School/ITI	0 (0)	243 (100)	6 (5)	70 (42)	167 (53)
Private Vocational Training School/ITI	0 (0)	243 (100)	0 (0)	0 (0)	0 (0)
Govt. Non Formal Training Centre	1 (0)	242 (100)	0 (0)	1 (2)	11 (4)
Private Non Formal Training Centre	0 (0)	243 (100)	6 (5)	70 (40)	154 (49)
Govt. School For Disabled	0 (0)	243 (100)	0 (0)	1 (2)	134 (45)
Private School For Disabled	0 (0)	243 (100)	6 (5)	69 (41)	33 (7)
Government Others	0 (0)	243 (100)	6 (5)	69 (41)	33 (7)
Private Others	0 (0)	243 (100)	0 (0)	1 (2)	134 (45)

Note : Distance A : Less than 5 km; B : Between 5-10 km; C : 10+ km.; Source : Data Analysis is based on 2011 Census.

DISCLAIMER

The Terms of Use and Disclaimer of Datanet India Private Limited (hereinafter referred to as "Datanet") for use of this analysis report of **Kaladhungi Assembly Constituency (Kaladhungi Vidhan Sabha)** :-

1. **Assembly Factbook™** is a Registered Trade Mark owned by Datanet.
2. All the maps are sketched and graphical representation only and have not been drawn to the scale and also not to represent the actual geographical area or boundary of the unit.
3. The data for the aforesaid analysis is based on authentic sources and has been culled from the various publications of Census, CSO and NSSO for district and block level data, various central and state government departments, Central & State Elections Commissions and the concerned Returning Officers' releases, Electoral Rolls, Election results and allied publications, internal assessment, surveys, estimates and analysis. Therefore, certain adjustment of data at micro level may have been done to arrive closer to the macro data.
4. Data have been provided on an "As Is" and "As AVAILABLE" basis
5. The colours shown in the maps or diagram and charts of a particular party, alliance or AC are indicative and do not represent them.
6. This publication which includes maps, sheets, graphs and data would be the property under copyright of Datanet only. The user may use these for its internal study, analysis and research purposes. It's public display, re-selling or any commercial uses by the user are not allowed.
7. Datanet has taken due care and caution in compilation and processing of data and allied information, but does not guarantee the accuracy, adequacy or completeness of any information/analysis and will be not responsible for any errors or omissions or for the results obtained from the use of such information/analysis.
8. All the contents for the publication have been culled from various authentic sources and Datanet reasonably believes such sources to be reliable, but does not make any representations, express or implied as to the accuracy or fitness of use of such information. The information or contents of the information/analysis do not constitute advice and should not be relied upon in making (or refraining from making) any decision. Any reliance placed upon the information provided by Datanet is the sole responsibility and strictly at the user's risk.
9. In no event will Datanet be liable for any damages (including, without limitation, damages for loss of business projects, or loss of profits) arising in contract, tort or otherwise from the use of or inability to use any of its contents, or from any action taken (or refrained from being taken) as a result of using the analysis or any of its contents. Datanet its directors, owners, editors, officials, employees, distributor and agents or any associate will not be liable for any errors in the information contained or any consequences arising from the use of the contents of the provided information/analysis.
10. If any provision of these terms and conditions is held invalid or illegal or unenforceable for any reason by any court of competent jurisdiction, such provision shall be severed and the remainder of provisions of the terms and conditions shall continue in full force and effect as if the Term of Use had been executed with the invalid, illegal or unenforceable provision eliminated.
11. If there are any discrepancies in the information provided, please bring it to attention of Datanet for suitable rectification measures.

**Buy Online This Complete Book At
Datanet India eBooks Store**

www.indiastatpublications.com

or go directly at

**[http://www.indiastatpublications.com/
Assembly_factbook/Uttarakhand/Nainital-udhamsingh_Nagar/
Kaladhungi](http://www.indiastatpublications.com/Assembly_factbook/Uttarakhand/Nainital-udhamsingh_Nagar/Kaladhungi)**

 **india**stat**elections**

ISBN : 978-93-5802-688-7



9 789358 026887