



Uttarakhand

Assembly Factbook™

Kashipur Assembly Constituency



Key Electoral Data of Kashipur
Assembly Constituency (Vidhan Sabha)

Uttarakhand

Assembly Factbook™

Kashipur Assembly Constituency



Kashipur Vidhan Sabha

Editor & Director

Dr. R.K. Thukral

Research Editor

Dr. Shafeeq Rahman

**Compiled, Researched and Published by
Datanet India Pvt. Ltd.**

D-100, 1st Floor,

Okhla Industrial Area, Phase-I,

New Delhi- 110020.

Ph.: 91-11- 43580781-84

Email : support@indiastatpublications.com

Website : www.indiastatelections.com

Online Book Store :

www.indiastatpublications.com

Report No. : AFB/UK-063-0125

ISBN : 978-93-5802-653-5

First Edition : January, 2018

Eighth Updated Edition : January, 2025

Price : Rs.11500/-

US\$ 310

© Datanet India Pvt. Ltd.

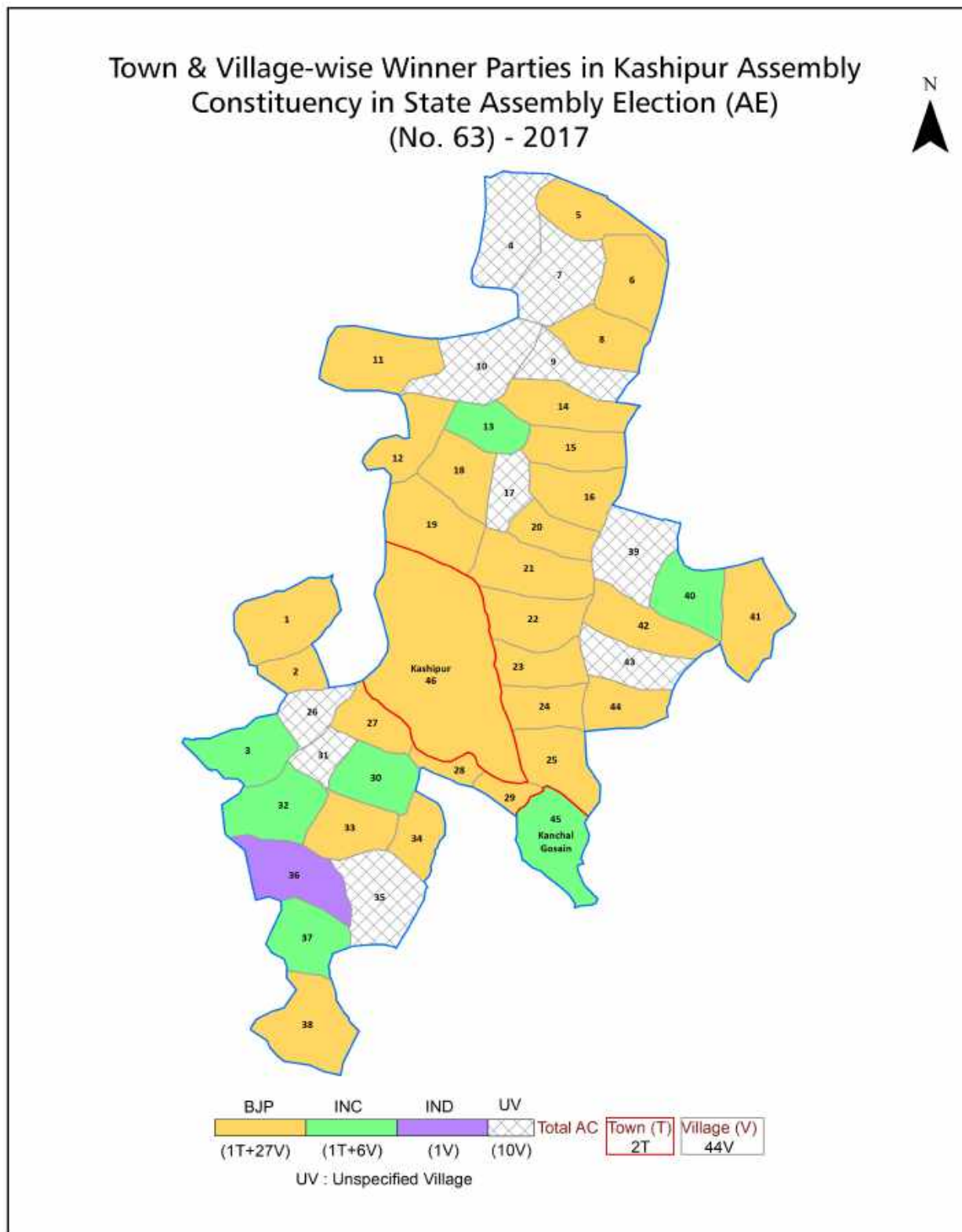
All rights reserved. No part of this book may be reproduced, stored in a retrieval system or transmitted in any form or by any means, mechanical photocopying, photographing, scanning, recording or otherwise without the prior written permission of the publisher. Please refer to Disclaimer at page no. 168 for the use of this publication.

Printed in India

Contents

No.	Particulars	Page No.
	Introduction	
1	Assembly Constituency - (Vidhan Sabha) at a Glance Features of Assembly as per Delimitation Commission of India (2008)	1-2
	Location and Political Maps	
2	Location Map Boundaries of Assembly Constituency - (Vidhan Sabha) in District Boundaries of Assembly Constituency under Parliamentary Constituency - (Lok Sabha) Town & Village-wise Winner Parties- 2024, 2022, 2019, 2017, 2014, 2012 and 2009	3-11
	Administrative Setup (2011)	
3	District Sub-district Towns Villages Inhabited Villages Uninhabited Villages Village Panchayat Intermediate Panchayat	12-14
	Demographics (2011)	
4	Population Households Rural/Urban Population Towns and Villages by Population Size Sex Ratio (Total & 0-6 Years) Religious Population Social Population Literacy Rate	15-16
	Electoral Features	
5	Important Dates of Last Elections Held Electors by Gender Service Electors Voters Voters Turnout Polling Stations & Average Number of Electors per Polling Station Electors by Age Group Present Elected Representatives	17-22
	Historical Summary Election Results	
6	Vote Share of Major Parties Winning Margin (Number & Percentage) Polarity of Parties Summary Result of Assembly Segment of Parliamentary Election 2024, 2019, 2014, 2009, 2004 and 1999 Summary Result of Assembly Elections 2022, 2017, 2012, 2007 and 2002	23-35
	Polling Station Level Election Results	
7	Name and Number of Polling Station 2024, 2022, 2019, 2017, 2014, 2012 and 2009 Polling Station-wise Electors, Voters & Voters Turnout 2024, 2022, 2019, 2017, 2014, 2012 and 2009 Polling Station wise Elections Results 2024, 2022, 2019, 2017, 2014, 2012 and 2009	36-145
8	Panchayat and Local Bodies Election Results Panchayat Result 2014 Urban Local Bodies Result 2013	146-148
	Share of Assembly Constituency	
9	Share of Assembly Constituency - (Vidhan Sabha) in State, District and Parliamentary Constituency - (Lok Sabha)	149
	Socio-Economic Amenities (2011)	
10	Access to Administrative Units Agricultural, Manufacturing and Industrial Commodities Demographic Indicators Education Health & Manpower Drinking Water Supply Sanitation Entertainment and Recreations Infrastructure Power Food Allocation Distribution and Marketing of Agriculture Commodities Infrastructure Transport and Road Infrastructure Communication Banking and Financial Services Land Use Irrigation Source	150-165
11	Abbreviation & Sources	166-167
12	Disclaimer	168

Location & Political Map



Administrative Setup

List of Village Panchayat & Intermediate Panchayat (Block) Name - 2011

Village Name	Village Panchayat Name	Intermediate Panchayat Name
Bans Khera Kalan	Bans Khera Kalan	Kashipur
Banskhera Khurd	Banskhera Khurd	Kashipur
Basai	Bharatpur	Jasgur
Beghelewala	Beghelewala	Kashipur
Bhagwantpur Kashipur	Laxmipur Lacchi	Kashipur
Bhogpurkashipur	Laxmipur Lachhi	Kashipur
Chandpur	Kharakpur Devipura	Kashipur
Dhakia Gulaboo	Dhakia Gulaboo	Kashipur
Dhanauri Patti	Dhanauri Patti	Kashipur
Dohari Vakil	Kharmasa	Kashipur
Firojpur	Firojpur	Kashipur
Gangapur Gosain	Kharmasi	Kashipur
Gangapur Raqba	Bharatpur	Jasgur
Garhi Indarjit	Laxmipur Lachhi	Kashipur
Garhiganj	Ghanauri Patti	Kashipur
Ginni Khera	Bans Khera Kalan	Kashipur
Gir Dhyai	Baghelewala	Kashipur
Gopipura	Gopipura	Kashipur
Gularia	Banskhera	Kashipur
Hempur Daya	Gopipura	Kashipur
Jagannathpur	Banskhera	Kashipur
Jasgur Khurd	Jasgur Khurd	Kashipur
Jhagarpur	Gopipura	Kashipur
Jhanjheri	Gopipura	Kashipur
Kachnalgaji	Kachnalgaji	Kashipur
Kharakpur Devipura	Kharakpur Devipura	Kashipur
Kharmasi	Kharmasi	Kashipur
Khokhratal	Dhimar Khera	Kashipur
Kuakhera	Hempur Ismile	Kashipur

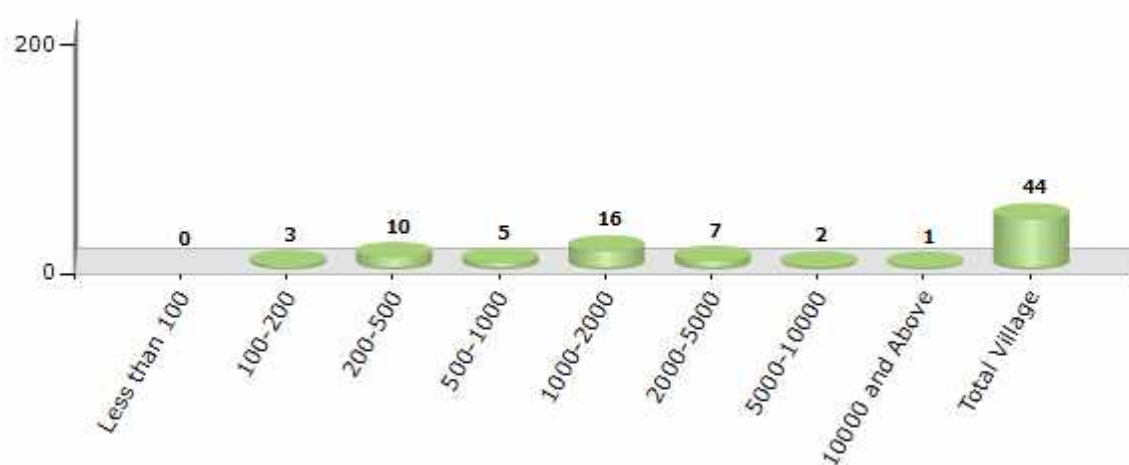
Contd....

Demographics

Number of Villages by Population Size - 2011

Less than 100	100-200	200-500	500-1000	1000-2000	2000-5000	5000-10000	10000 and Above	Total Village
0	3	10	5	16	7	2	1	44

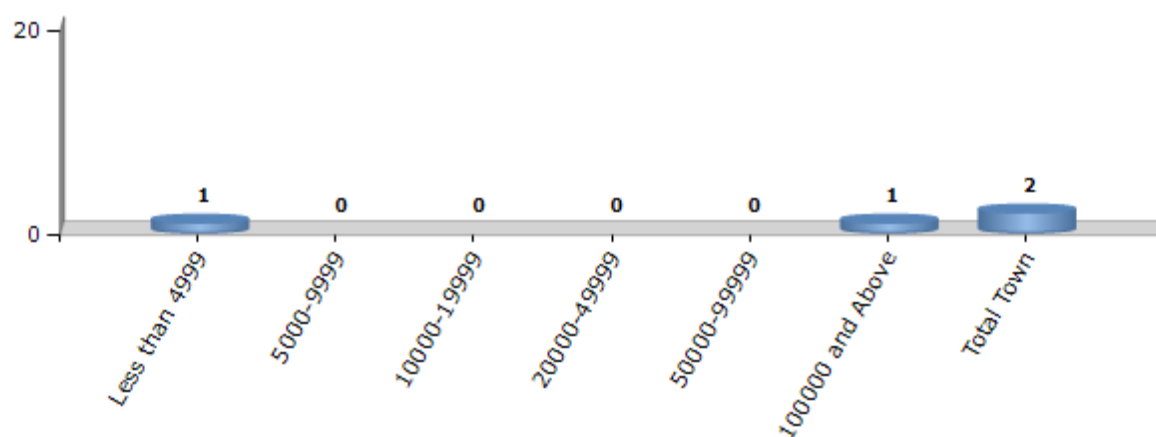
Number of Villages by Population Size - 2011



Number of Towns by Population Size - 2011

Less than 4999	5000-9999	10000-19999	20000-49999	50000-99999	100000 and Above	Total Town
1	0	0	0	0	1	2

Number of Towns by Population Size - 2011

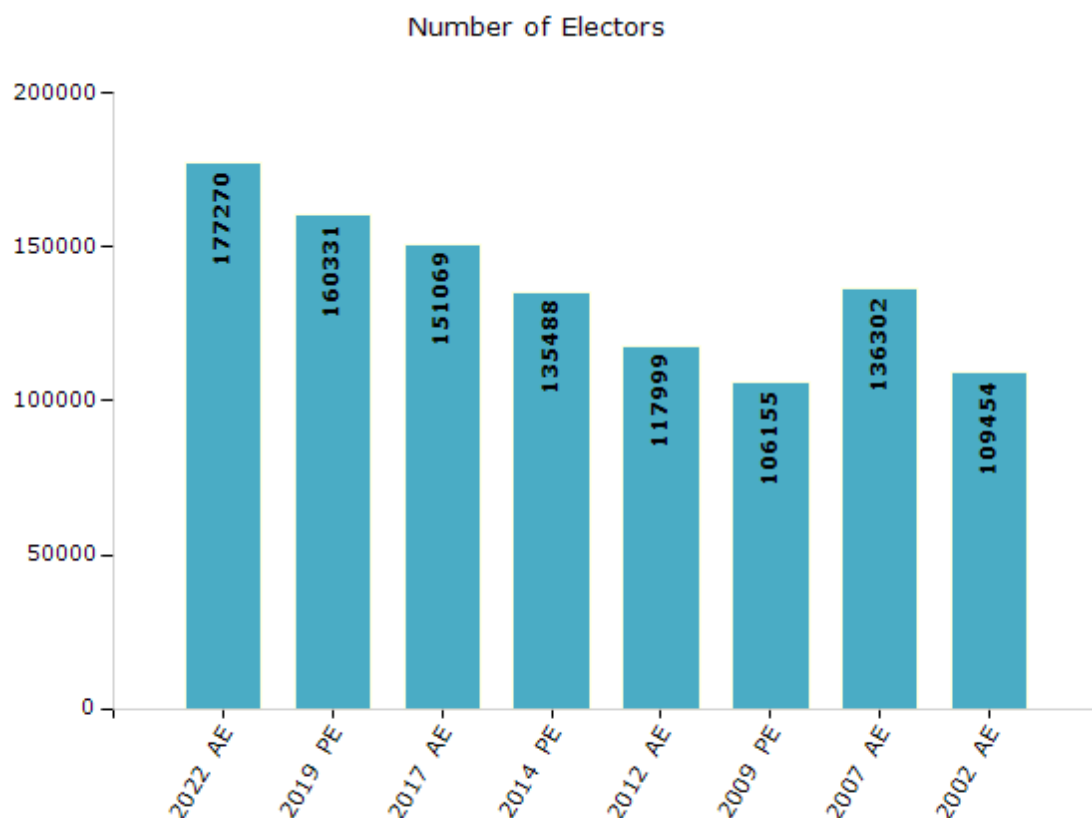


Electoral Features

Electors by Male & Female

Year	Male	Female	Others	Total
2022 AE	91859	85403	8	177270
2019 PE	84019	76311	1	160331
2017 AE	79539	71530	0	151069
2014 PE	71776	63712	0	135488
2012 AE	63162	54837	0	117999

Year	Male	Female	Others	Total
2009 PE	56639	49516	-	106155
2007 AE	72319	63983	-	136302
2004 PE	-	-	-	-
2002 AE	60775	48679	-	109454

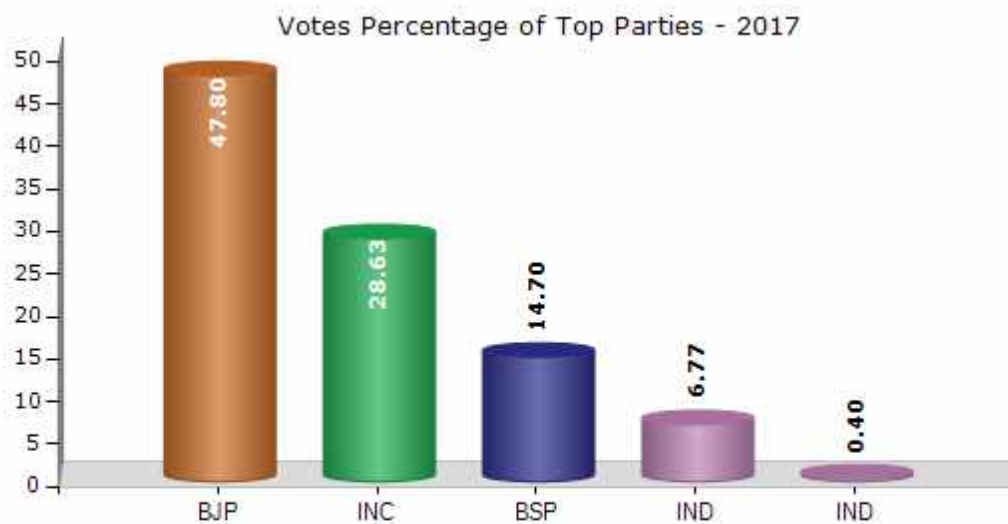


Note : AE : Assembly Election, PE : Assembly Segment of Parliamentary Election

Historical Summary Election Results

Summary Result of Assembly Election - 2017

Candidate Name	Party	Votes	Votes %
Harbhajan Singh Cheema	BJP	50156	47.8
Manoj Joshi	INC	30042	28.63
Mohd Ashraf Siddiqui	BSP	15426	14.7
Rajeev Kumar Agarwal	IND	7106	6.77
Shiv Singh Rawat	IND	416	0.4
Mohd. Anas	RLD	301	0.29
Jakir	PECP	214	0.2
Shiv Kumar Singh	UKKD	208	0.2
Gohar Ali	IND	198	0.19
Surendra Chaudhary	UKDD	101	0.1
Ashok Kumar	IND	95	0.09
	NOTA	655	0.62



Polling Station Level Election Results

Number and Name of Polling Stations (PS) (2022)

Number of Polling Stations	Name of Polling Stations	Number of Polling Stations	Name of Polling Stations
1	Pratappur Near Dhanauri Patti R.No.1	20	Pashupati Vihar Jaspurkhurd R.No. 2
2	Pratappur Sith Dhanauri Patti R.No.2	21	Pashupati Vihar Jaspurkhurd R.No. 4
3	Garhi Indrajeet	22	Jaspurkhurd R.No 1
4	Dhnauri Near Lakshmipur Lachchi	23	Jaspurkhurd R.No. 2
4A	Dhnauri Near Lakshmipur Lachchi	24	Neejhra R.No. 1
5	Sitarampur	25	Neejhra R.No. 3
6	Manpur R.No. 1	26	Neejhra R.No. 2
7	Manpur R. N. 2.	27	Jaspurkhurd R.No 1
8	Manpur Near Firojpur	28	Jaspurkhurd R.No 2
8A	Manpur Near Firojpur	29	Rampura
9	Kachnal Gaji R.No 1	30	Rampura
10	Kachnal Gaji R.No. 2	31	Kashipur Khalsa Nagar Region R.No 1
11	Kachnal Gaji R.No 3	32	Kashipur Khalsa Nagar Region R.No 3
12	Kumau Colony Kachnal Gaji R.No 1	33	Kashipur Khalsa Nagar Region R.No 2
13	Kumau Colony Kachnal Gaji R.No 3	34	Kashipur R.No 1
14	Kumau Colony Kachnal Gaji R.No 2	35	Kashipur R.No 2
15	Kumau Colony Kachnal Gaji	36	Kashipur R.No 3
16	Jaspurkhurd Nagar Region R.No 1	37	Kashipur R.No 4
17	Jaspurkhurd Nagar Region R.No 2	38	Kashipur Purvi R.No 1
18	Pashupati Vihar, Jaspurkhurd R.No 1	39	Kashipur Purvi R.No 2
19	Pashupati Vihar, Jaspurkhurd R.No. 3	40	Kashipur R.No 3

Contd....

Polling Station Level Election Results

Polling Station-wise Votes Secured by Overall Top Five Parties in Kashipur Assembly in Assembly Election (AE) under Nainital-Udhamsingh Nagar Parliamentary Constituency in Uttarakhand (2022)

No. of Polling Station	Winner - Trilok Singh Cheema (BJP)	Runner-up - Narendra Chand Singh (INC)	3rd - Deepak Bali (AAP)	4th - Gagan Singh Kamboj (BSP)	5th - Manoj Kumar Dobariyal (UKKD)	NOTA	Other	Total Votes Secured
34	383	108	50	33	0	2	3	579
35	134	401	124	30	0	1	2	692
36	257	417	76	32	1	2	3	788
37	92	393	81	28	1	2	3	600
38	219	211	76	26	2	4	4	542
39	130	82	56	51	0	1	1	321
40	156	269	61	65	0	3	2	556
41	71	362	110	27	0	2	3	575
42	409	86	74	40	1	0	2	612
43	304	70	76	48	0	2	0	500
44	296	101	58	34	0	7	4	500
45	328	114	39	43	1	6	1	532
46	300	219	93	29	1	6	0	648
47	252	229	82	29	3	6	4	605
48	66	152	43	196	1	0	2	460
49	30	337	81	48	0	0	1	497
50	240	39	50	18	10	4	1	362
51	281	45	71	20	11	4	1	433
52	303	96	145	58	3	3	0	608
53	260	356	84	30	25	7	5	767
54	226	97	73	12	0	1	1	410
55	215	135	52	35	3	4	1	445
56	374	54	76	58	2	4	1	569
57	345	74	59	17	2	2	1	500
58	348	228	71	18	1	9	2	677
59	94	484	104	32	1	2	3	720
60	384	38	56	135	6	6	2	627
61	91	282	61	35	5	6	0	480
62	180	159	69	50	0	2	1	461
63	144	361	145	23	1	5	10	689
64	231	190	160	64	1	4	3	653
65	NV	NV	NV	NV	NV	NV	NV	NV
66	126	287	71	20	0	1	7	512
67	217	244	182	23	2	3	6	677
68	243	104	40	13	0	1	2	403

Contd....

Polling Station Level Election Results

Winner, Runner-up and 3rd Party Position & Winning Margin According to Polling Stations in Kashipur Assembly in Assembly Election (AE) under Nainital-Udhamsingh Nagar Parliamentary Constituency in Uttarakhand (2022)

Polling Station Number	Winner Party	Winner Votes (%)	Runner-up Party	Runner-up Votes (%)	Winning Margin Votes (%)	Third Party	Third Party Votes (%)	Other Votes (%)
69	BJP	282 (42.92)	INC	201 (30.59)	81 (12.33)	AAP	133 (20.24)	41 (6.24)
70	BJP	300 (70.92)	INC	62 (14.66)	238 (56.26)	AAP	43 (10.17)	18 (4.26)
71	BJP	358 (66.17)	INC	81 (14.97)	277 (51.2)	AAP	67 (12.38)	35 (6.47)
72	BJP	236 (58.85)	AAP	78 (19.45)	158 (39.4)	INC	57 (14.21)	30 (7.48)
73	BJP	278 (65.88)	BSP	50 (11.85)	228 (54.03)	INC	49 (11.61)	45 (10.66)
74	BJP	302 (57.31)	INC	123 (23.34)	179 (33.97)	BSP	50 (9.49)	52 (9.87)
75	INC	578 (77.58)	AAP	113 (15.17)	465 (62.41)	BSP	30 (4.03)	24 (3.22)
76	INC	292 (46.87)	AAP	158 (25.36)	134 (21.51)	BJP	116 (18.62)	57 (9.15)
77	BJP	187 (36.17)	AAP	148 (28.63)	39 (7.54)	INC	126 (24.37)	56 (10.83)
78	INC	370 (52.41)	BJP	175 (24.79)	195 (27.62)	AAP	107 (15.16)	54 (7.65)
79	BJP	394 (69)	AAP	82 (14.36)	312 (54.64)	INC	57 (9.98)	38 (6.65)
80	BJP	394 (70.74)	INC	72 (12.93)	322 (57.81)	AAP	62 (11.13)	29 (5.21)
81	BJP	382 (71.27)	INC	63 (11.75)	319 (59.52)	AAP	59 (11.01)	32 (5.97)
82	BJP	303 (61.21)	INC	100 (20.2)	203 (41.01)	AAP	73 (14.75)	19 (3.84)
83	INC	276 (46.78)	BJP	228 (38.64)	48 (8.14)	AAP	72 (12.2)	14 (2.37)
84	INC	437 (59.38)	BJP	160 (21.74)	277 (37.64)	AAP	104 (14.13)	35 (4.76)
85	BJP	253 (42.03)	INC	252 (41.86)	1 (0.17)	AAP	72 (11.96)	25 (4.15)
86	BJP	235 (44.09)	INC	179 (33.58)	56 (10.51)	AAP	90 (16.89)	29 (5.44)
87	BJP	330 (67.48)	AAP	75 (15.34)	255 (52.14)	BSP	41 (8.38)	43 (8.79)
88	BJP	270 (58.57)	INC	131 (28.42)	139 (30.15)	AAP	45 (9.76)	15 (3.25)
89	BJP	254 (71.15)	AAP	41 (11.48)	213 (59.67)	BSP	34 (9.52)	28 (7.84)
90	BJP	273 (69.11)	AAP	46 (11.65)	227 (57.46)	INC	40 (10.13)	36 (9.11)
91	BJP	250 (64.1)	AAP	53 (13.59)	197 (50.51)	INC	46 (11.79)	41 (10.51)
92	BJP	231 (66.38)	AAP	56 (16.09)	175 (50.29)	INC	44 (12.64)	17 (4.89)
93	BJP	130 (45.61)	AAP	57 (20)	73 (25.61)	INC	53 (18.6)	45 (15.79)
94	BJP	179 (57.74)	INC	55 (17.74)	124 (40)	AAP	39 (12.58)	37 (11.94)
95	BJP	154 (50.49)	AAP	82 (26.89)	72 (23.6)	BSP	31 (10.16)	38 (12.46)
96	BJP	439 (60.8)	AAP	139 (19.25)	300 (41.55)	INC	69 (9.56)	75 (10.39)
97	BJP	320 (60.72)	AAP	99 (18.79)	221 (41.93)	INC	58 (11.01)	50 (9.49)
98	BJP	287 (67.85)	AAP	62 (14.66)	225 (53.19)	INC	38 (8.98)	36 (8.51)
99	BJP	216 (49.2)	BSP	96 (21.87)	120 (27.33)	AAP	72 (16.4)	55 (12.53)
100	BJP	315 (55.95)	BSP	158 (28.06)	157 (27.89)	AAP	60 (10.66)	30 (5.33)
101	BJP	431 (64.81)	AAP	108 (16.24)	323 (48.57)	INC	52 (7.82)	74 (11.13)
102	BJP	412 (53.23)	INC	240 (31.01)	172 (22.22)	AAP	86 (11.11)	36 (4.65)
103	BJP	361 (58.23)	INC	149 (24.03)	212 (34.2)	AAP	78 (12.58)	32 (5.16)

Contd....

Socio-Economic Amenities - Rural

Access to Education Facilities

Particulars	Number of Villages (% of Population)				
	Available	Not Available	If Not Available (Distance of Nearest Facility)		
			A	B	C
Govt. Primary School	37 (93)	7 (7)	1 (0)	0 (0)	0 (0)
Private Primary School	21 (52)	23 (48)	0 (0)	0 (0)	0 (0)
Govt. Middle School	25 (79)	19 (21)	11 (6)	4 (2)	1 (1)
Private Middle School	4 (14)	40 (86)	0 (0)	0 (0)	0 (0)
Govt. Secondary School	4 (17)	40 (83)	23 (64)	12 (16)	2 (1)
Private Secondary School	1 (1)	43 (99)	2 (2)	0 (0)	0 (0)
Govt. Senior Secondary School	2 (7)	42 (93)	23 (70)	13 (20)	4 (2)
Private Senior Secondary School	1 (1)	43 (99)	1 (1)	0 (0)	0 (0)
Govt. Arts and Science Degree College	0 (0)	44 (100)	0 (0)	0 (0)	0 (0)
Private Arts and Science Degree College	0 (0)	44 (100)	15 (60)	22 (34)	7 (6)
Govt. Engineering College	0 (0)	44 (100)	0 (0)	0 (0)	44 (100)
Private Engineering College	0 (0)	44 (100)	0 (0)	0 (0)	0 (0)
Govt. Medicine College	0 (0)	44 (100)	0 (0)	0 (0)	44 (100)
Private Medicine College	0 (0)	44 (100)	0 (0)	0 (0)	0 (0)
Govt. Management Institute	0 (0)	44 (100)	0 (0)	0 (0)	0 (0)
Private Management Institute	0 (0)	44 (100)	15 (60)	22 (34)	7 (6)
Govt. Polytechnic	0 (0)	44 (100)	15 (60)	22 (34)	7 (6)
Private Polytechnic	0 (0)	44 (100)	0 (0)	0 (0)	0 (0)
Govt. Vocational Training School/ITI	1 (7)	43 (93)	14 (53)	22 (34)	7 (6)
Private Vocational Training School/ITI	0 (0)	44 (100)	0 (0)	0 (0)	0 (0)
Govt. Non Formal Training Centre	0 (0)	44 (100)	15 (60)	21 (29)	7 (5)
Private Non Formal Training Centre	0 (0)	44 (100)	0 (0)	0 (0)	1 (5)
Govt. School For Disabled	0 (0)	44 (100)	0 (0)	0 (0)	44 (100)
Private School For Disabled	0 (0)	44 (100)	0 (0)	0 (0)	0 (0)
Government Others	0 (0)	44 (100)	0 (0)	0 (0)	0 (0)
Private Others	0 (0)	44 (100)	15 (60)	22 (34)	7 (6)

Note : Distance A : Less than 5 km; B : Between 5-10 km; C : 10+ km.; Source : Data Analysis is based on 2011 Census.

DISCLAIMER

The Terms of Use and Disclaimer of Datanet India Private Limited (hereinafter referred to as "Datanet") for use of this analysis report of **Kashipur Assembly Constituency (Kashipur Vidhan Sabha)** :-

1. **Assembly Factbook™** is a Registered Trade Mark owned by Datanet.
2. All the maps are sketched and graphical representation only and have not been drawn to the scale and also not to represent the actual geographical area or boundary of the unit.
3. The data for the aforesaid analysis is based on authentic sources and has been culled from the various publications of Census, CSO and NSSO for district and block level data, various central and state government departments, Central & State Elections Commissions and the concerned Returning Officers' releases, Electoral Rolls, Election results and allied publications, internal assessment, surveys, estimates and analysis. Therefore, certain adjustment of data at micro level may have been done to arrive closer to the macro data.
4. Data have been provided on an "As Is" and "As AVAILABLE" basis
5. The colours shown in the maps or diagram and charts of a particular party, alliance or AC are indicative and do not represent them.
6. This publication which includes maps, sheets, graphs and data would be the property under copyright of Datanet only. The user may use these for its internal study, analysis and research purposes. It's public display, re-selling or any commercial uses by the user are not allowed.
7. Datanet has taken due care and caution in compilation and processing of data and allied information, but does not guarantee the accuracy, adequacy or completeness of any information/analysis and will be not responsible for any errors or omissions or for the results obtained from the use of such information/analysis.
8. All the contents for the publication have been culled from various authentic sources and Datanet reasonably believes such sources to be reliable, but does not make any representations, express or implied as to the accuracy or fitness of use of such information. The information or contents of the information/analysis do not constitute advice and should not be relied upon in making (or refraining from making) any decision. Any reliance placed upon the information provided by Datanet is the sole responsibility and strictly at the user's risk.
9. In no event will Datanet be liable for any damages (including, without limitation, damages for loss of business projects, or loss of profits) arising in contract, tort or otherwise from the use of or inability to use any of its contents, or from any action taken (or refrained from being taken) as a result of using the analysis or any of its contents. Datanet its directors, owners, editors, officials, employees, distributor and agents or any associate will not be liable for any errors in the information contained or any consequences arising from the use of the contents of the provided information/analysis.
10. If any provision of these terms and conditions is held invalid or illegal or unenforceable for any reason by any court of competent jurisdiction, such provision shall be severed and the remainder of provisions of the terms and conditions shall continue in full force and effect as if the Term of Use had been executed with the invalid, illegal or unenforceable provision eliminated.
11. If there are any discrepancies in the information provided, please bring it to attention of Datanet for suitable rectification measures.

**Buy Online This Complete Book At
Datanet India eBooks Store**

www.indiastatpublications.com

or go directly at

**[http://www.indiastatpublications.com/
Assembly_factbook/Uttarakhand/Nainital-udhamsingh_Nagar/
Kashipur](http://www.indiastatpublications.com/Assembly_factbook/Uttarakhand/Nainital-udhamsingh_Nagar/Kashipur)**

 **india**stat**elections**

ISBN : 978-93-5802-653-5



9 789358 026535