



Uttarakhand

Assembly Factbook™

Khatima Assembly Constituency



Key Electoral Data of Khatima
Assembly Constituency (Vidhan Sabha)

Uttarakhand

Assembly Factbook™

Khatima Assembly Constituency



Khatima Vidhan Sabha

Editor & Director

Dr. R.K. Thukral

Research Editor

Dr. Shafeeq Rahman

**Compiled, Researched and Published by
Datanet India Pvt. Ltd.**

D-100, 1st Floor,

Okhla Industrial Area, Phase-I,

New Delhi- 110020.

Ph.: 91-11- 43580781-84

Email : support@indiastatpublications.com

Website : www.indiastatelections.com

Online Book Store :

www.indiastatpublications.com

Report No. : AFB/UK-070-0125

ISBN : 978-93-5822-601-0

First Edition : January, 2018

Eighth Updated Edition : January, 2025

Price : Rs.11500/-

US\$ 310

© Datanet India Pvt. Ltd.

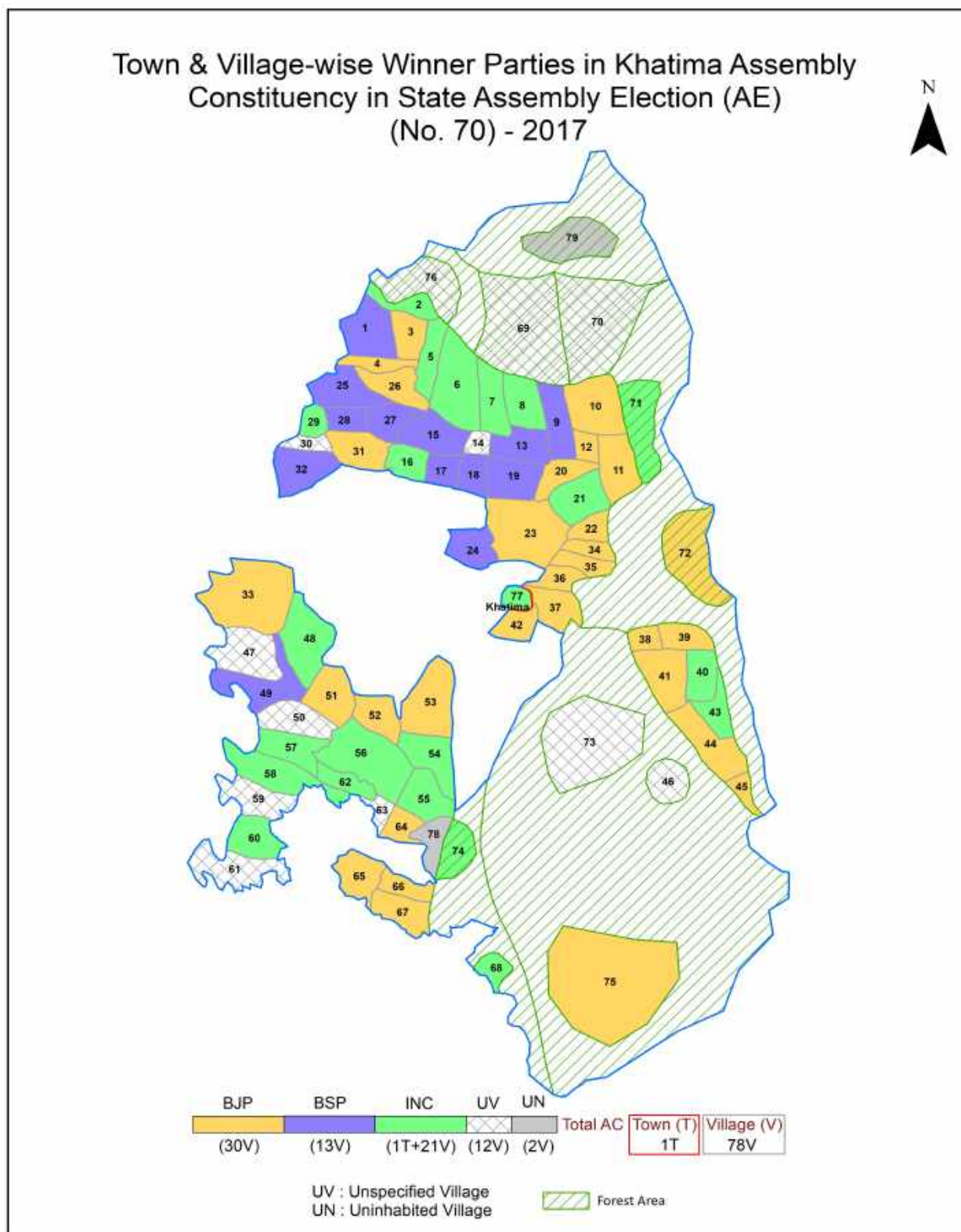
All rights reserved. No part of this book may be reproduced, stored in a retrieval system or transmitted in any form or by any means, mechanical photocopying, photographing, scanning, recording or otherwise without the prior written permission of the publisher. Please refer to Disclaimer at page no. 144 for the use of this publication.

Printed in India

Contents

No.	Particulars	Page No.
	Introduction	
1	Assembly Constituency - (Vidhan Sabha) at a Glance Features of Assembly as per Delimitation Commission of India (2008)	1-2
	Location and Political Maps	
2	Location Map Boundaries of Assembly Constituency - (Vidhan Sabha) in District Boundaries of Assembly Constituency under Parliamentary Constituency - (Lok Sabha) Town & Village-wise Winner Parties- 2024, 2022, 2019, 2017, 2014, 2012 and 2009	3-11
	Administrative Setup (2011)	
3	District Sub-district Towns Villages Inhabited Villages Uninhabited Villages Village Panchayat Intermediate Panchayat	12-16
	Demographics (2011)	
4	Population Households Rural/Urban Population Towns and Villages by Population Size Sex Ratio (Total & 0-6 Years) Religious Population Social Population Literacy Rate	17-18
	Electoral Features	
5	Important Dates of Last Elections Held Electors by Gender Service Electors Voters Voters Turnout Polling Stations & Average Number of Electors per Polling Station Electors by Age Group Present Elected Representatives	19-24
	Historical Summary Election Results	
6	Vote Share of Major Parties Winning Margin (Number & Percentage) Polarity of Parties Summary Result of Assembly Segment of Parliamentary Election 2024, 2019, 2014, 2009, 2004 and 1999 Summary Result of Assembly Elections 2022, 2017, 2012, 2007 and 2002	25-37
	Polling Station Level Election Results	
7	Name and Number of Polling Station 2024, 2022, 2019, 2017, 2014, 2012 and 2009 Polling Station-wise Electors, Voters & Voters Turnout 2024, 2022, 2019, 2017, 2014, 2012 and 2009 Polling Station wise Elections Results 2024, 2022, 2019, 2017, 2014, 2012 and 2009	38-121
8	Panchayat and Local Bodies Election Results Panchayat Result 2014 Urban Local Bodies Result 2013	122-124
	Share of Assembly Constituency	
9	Share of Assembly Constituency - (Vidhan Sabha) in State, District and Parliamentary Constituency - (Lok Sabha)	125
	Socio-Economic Amenities (2011)	
10	Access to Administrative Units Agricultural, Manufacturing and Industrial Commodities Demographic Indicators Education Health & Manpower Drinking Water Supply Sanitation Entertainment and Recreations Infrastructure Power Food Allocation Distribution and Marketing of Agriculture Commodities Infrastructure Transport and Road Infrastructure Communication Banking and Financial Services Land Use Irrigation Source	126-141
11	Abbreviation & Sources	142-143
12	Disclaimer	144

Location & Political Map



Administrative Setup

List of Village Panchayat & Intermediate Panchayat (Block) Name - 2011

Village Name	Village Panchayat Name	Intermediate Panchayat Name
Alabirdi	Chhnaki	Khatima
Amaun	Amaun	Khatima
Baguliya	Baguliya	Khatima
Bandiya	Bandiya	Khatima
Bangawan	Raghuliya	Khatima
Bankatiya	Banakatiya	Khatima
Banmholiya	Sisaiya	Khatima
Bara Bhuriya	Ratanpur	Khatima
Bari Anjaniya	Bari Anjaniya	Khatima
Bhagchuri	Badiya	Khatima
Bhansha	Pachpera	Khatima
Bhudai	Bhudai	Khatima
Bhura Kishani	Bhura Kishani	Khatima
Bhuriya Deshi	Mohammadpur	Khatima
Bhuriya Tharu	Bhuriya Tharu	Khatima
Bichpuri	Naugawanath	Khatima
Bigara Bag	Bigara Bag	Khatima
Bilheeri (Chakarpur)	Bilheeri	Khatima
Biriya	Biriya	Khatima
Bisota	Uldhan	Khatima
Chandpur	Biriya	Khatima
Chhinki	Chhinki	Khatima
Dah	Majhola	Khatima
Dam Gara	Nagla Tarai	Khatima
Deokalan	Bigara Bag	Khatima
Dhaki	Majhola	Khatima
Diyan	Diyan	Khatima
Diyori	Diyori	Khatima
Dogori Range	-	Forest CD Block Udham Singh Nagar

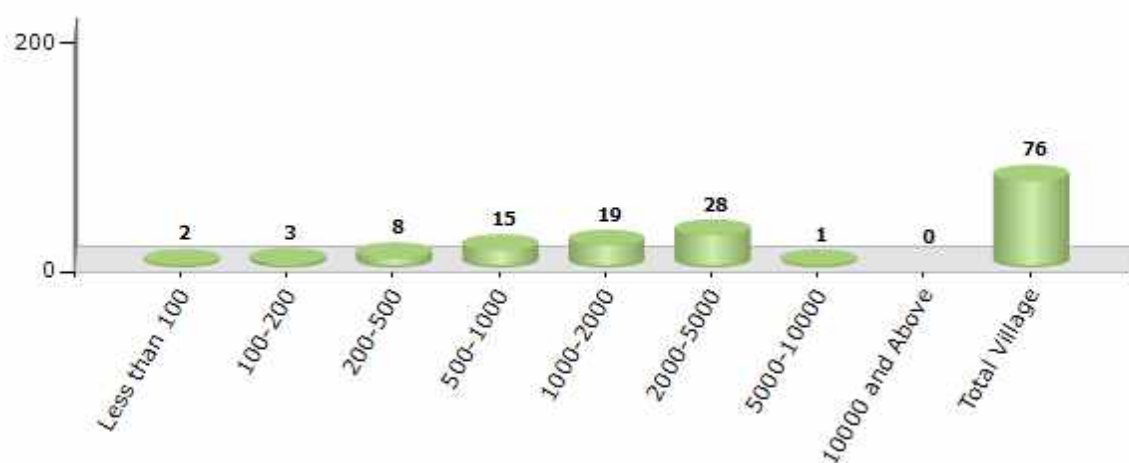
Contd....

Demographics

Number of Villages by Population Size - 2011

Less than 100	100-200	200-500	500-1000	1000-2000	2000-5000	5000-10000	10000 and Above	Total Village
2	3	8	15	19	28	1	0	76

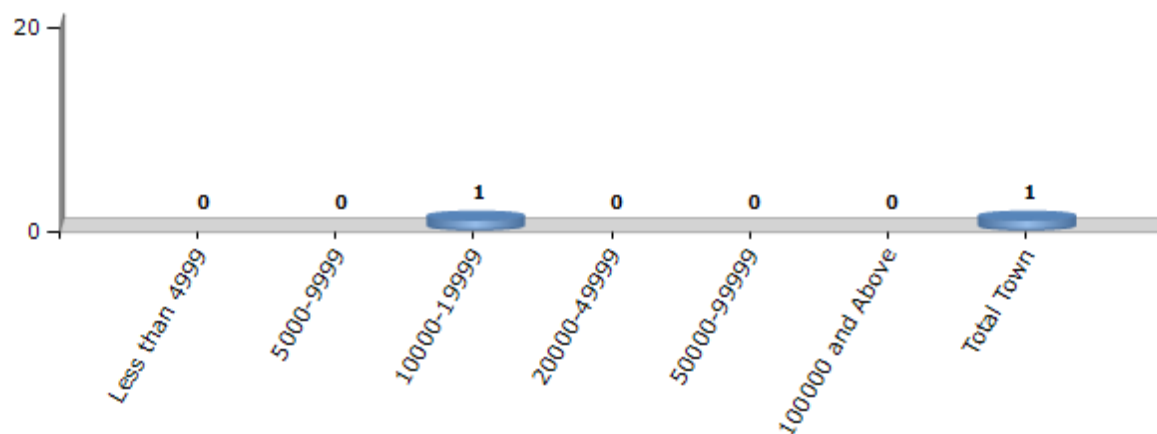
Number of Villages by Population Size - 2011



Number of Towns by Population Size - 2011

Less than 4999	5000-9999	10000-19999	20000-49999	50000-99999	100000 and Above	Total Town
0	0	1	0	0	0	1

Number of Towns by Population Size - 2011

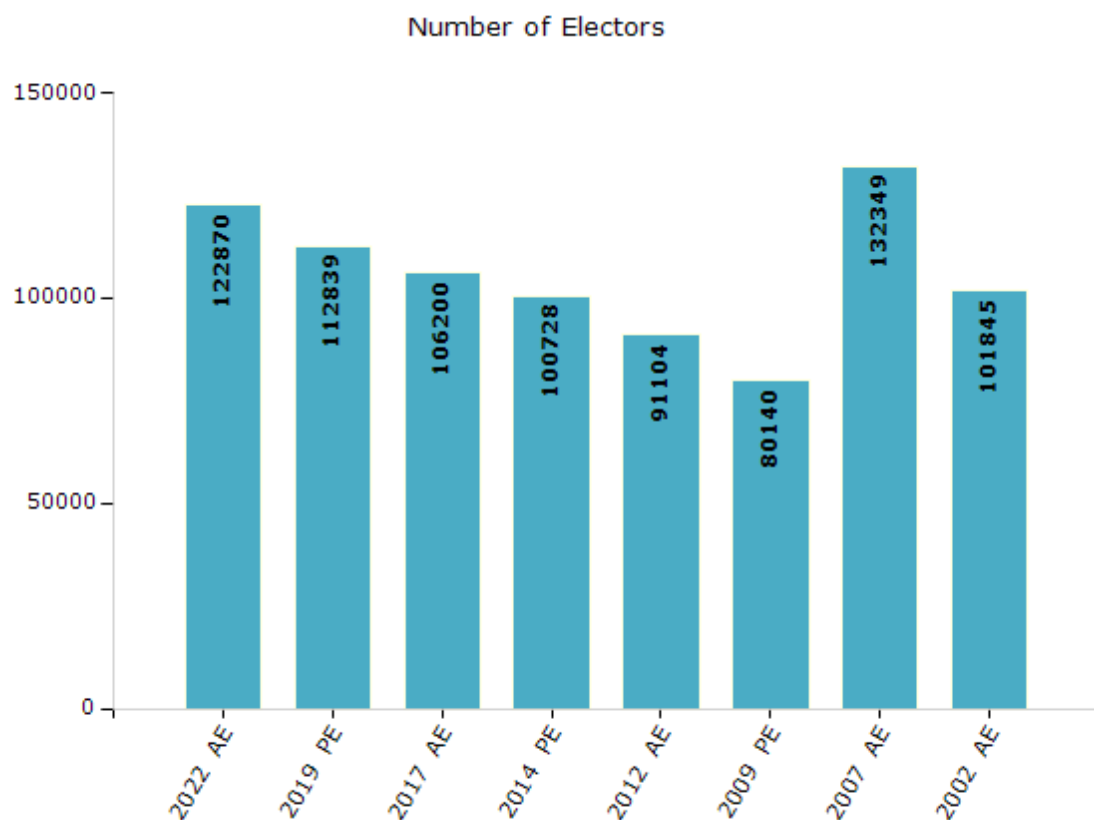


Electoral Features

Electors by Male & Female

Year	Male	Female	Others	Total
2022 AE	63517	59348	5	122870
2019 PE	58793	54042	4	112839
2017 AE	54911	51289	0	106200
2014 PE	51966	48762	0	100728
2012 AE	47067	44037	0	91104

Year	Male	Female	Others	Total
2009 PE	40530	39610	-	80140
2007 AE	66942	65407	-	132349
2004 PE	-	-	-	-
2002 AE	53982	47863	-	101845

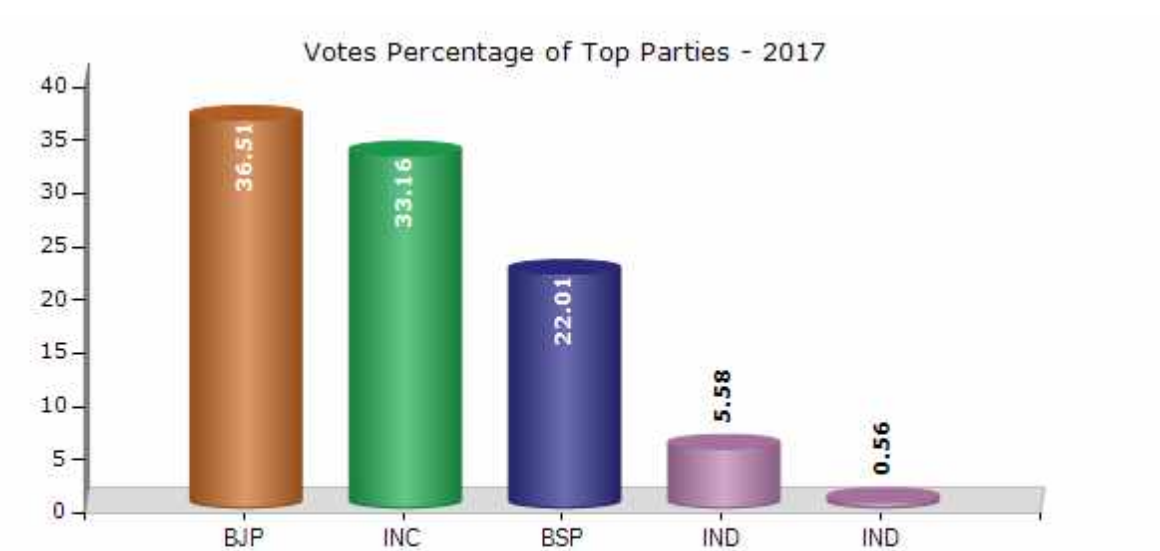


Note : AE : Assembly Election, PE : Assembly Segment of Parliamentary Election

Historical Summary Election Results

Summary Result of Assembly Election - 2017

Candidate Name	Party	Votes	Votes %
Pushkar Singh Dhami	BJP	29539	36.51
Bhuwan Chandra Kapri	INC	26830	33.16
Ramesh Singh Rana	BSP	17804	22.01
Dr. Lalit Singh	IND	4516	5.58
Ramesh Chandra Rana	IND	452	0.56
Abdul Fareed Siddiqui	UKKD	269	0.33
Ramesh Kumar Max	IND	215	0.27
Bhuwal Singh Kushwaha	BSRD	156	0.19
Anil Kumar Rastogi	SHS	121	0.15
Vinod Bhatt	SP	115	0.14
	NOTA	890	1.1



Polling Station Level Election Results

Number and Name of Polling Stations (PS) (2022)

Number of Polling Stations	Name of Polling Stations	Number of Polling Stations	Name of Polling Stations
1	Khatima R.No 1	21	Khetalsanda Kham R.No 1
2	Khatima R.No 2	21A	Khetalsanda Kham R.No 1
3	Khatima R.No 3	22	Khetalsanda Kham R.No 2
3A	Khatima R.No 3	23	Khetalsanda Kham R.No 3
4	Khatima R.No 4	24	Pakariya R.No 1
5	Khatima Ist R.No 1	25	Pakariya R.No 2
6	Khatima Ist R.No 2	26	Pakariya R.No 3
7	Khatima R.No 1	27	Diya No.1 R.No 1
8	Khatima R.No 3	28	Diya No.1 R.No 2
9	Khatima R.No 4	29	Viriya Majhola R.No 1
10	Khatima R.No 1	30	Viriya Majhola R.No 2
11	Khatima R.No 2	31	Viriya R.No 1
12	Amau R.No 1	32	Viriya R.No 2
13	Amau R.No 2	33	Gangi R.No 1
14	Amau R.No 3	34	Gangi R.No 2
15	Amau South Region R.No. 1	35	Chandapur
16	Amau Rajeev Gandhi Panchayat Bhawan	36	Diyori R.No 1
17	Amau West Block R.No 2	37	Diyori R.No 2
18	Amau R.No. 4	38	Bankatiya R.No 1
19	Tigari R.No 1	39	Bankatiya R.No 2
20	Tigari R.No 2	40	Uldhan

Contd....

Polling Station Level Election Results

Polling Station-wise Votes Secured by Overall Top Five Parties in Khatima Assembly in Assembly Election (AE) under Nainital-Udhamsingh Nagar Parliamentary Constituency in Uttarakhand (2022)

No. of Polling Station	Winner - Bhuwan Chandra Kapri (INC)	Runner-up - Pushkar Singh Dhama (BJP)	3rd - Ramesh Singh (BSP)	4th - Sawindarjeet Singh Kaler (AAP)	5th - Babu Ram (IND)	NOTA	Other	Total Votes Secured
34	301	342	2	0	1	6	1	653
35	281	314	1	0	0	4	0	600
36	498	339	26	9	4	5	2	883
37	403	427	8	7	7	10	2	864
38	438	244	3	4	6	4	2	701
39	297	197	15	3	2	4	1	519
40	480	360	3	1	4	4	2	854
41	385	204	7	0	17	3	1	617
42	304	315	1	9	1	7	0	637
43	470	358	19	2	3	3	1	856
44	589	248	12	3	3	3	1	859
45	276	292	7	5	6	3	2	591
46	352	208	4	3	3	4	2	576
47	167	223	2	1	1	2	0	396
48	278	201	1	5	3	4	1	493
49	304	248	5	1	1	9	0	568
50	373	478	5	12	5	13	1	887
51	472	352	11	1	3	3	3	845
52	407	421	6	2	4	3	3	846
53	476	325	7	3	7	3	0	821
54	448	209	22	7	5	1	2	694
55	212	260	2	8	0	2	0	484
55A	156	260	0	7	2	6	5	436
56	287	234	3	22	1	4	1	552
57	501	301	3	17	1	10	7	840
58	579	179	15	23	6	2	1	805
59	603	156	3	2	1	0	0	765
60	439	112	9	30	3	1	5	599
61	228	175	3	8	2	4	2	422
62	180	100	2	49	1	1	4	337
63	453	325	20	15	2	5	6	826
64	321	191	6	6	5	3	2	534
65	275	149	1	9	3	1	1	439
66	251	234	5	3	0	0	0	493
66A	217	232	6	4	2	8	3	472

Contd....

Polling Station Level Election Results

Winner, Runner-up and 3rd Party Position & Winning Margin According to Polling Stations in Khatima Assembly in Assembly Election (AE) under Nainital-Udhamsingh Nagar Parliamentary Constituency in Uttarakhand (2022)

Polling Station Number	Winner Party	Winner Votes (%)	Runner-up Party	Runner-up Votes (%)	Winning Margin Votes (%)	Third Party	Third Party Votes (%)	Other Votes (%)
67	INC	339 (50.67)	BJP	318 (47.53)	21 (3.14)	BSP	9 (1.35)	3 (0.45)
68	BJP	255 (55.08)	INC	198 (42.76)	57 (12.32)	BSP	4 (0.86)	6 (1.3)
69	BJP	286 (52.48)	INC	243 (44.59)	43 (7.89)	BSP	5 (0.92)	11 (2.02)
70	BJP	267 (53.83)	INC	216 (43.55)	51 (10.28)	AAP	7 (1.41)	6 (1.21)
71	INC	474 (60.54)	BJP	291 (37.16)	183 (23.38)	AAP	6 (0.77)	12 (1.53)
72	INC	538 (87.06)	BJP	68 (11)	470 (76.06)	IND (BR)	3 (0.49)	9 (1.46)
73	INC	415 (60.23)	BJP	245 (35.56)	170 (24.67)	AAP	9 (1.31)	20 (2.9)
74	INC	479 (76.76)	BJP	132 (21.15)	347 (55.61)	AAP	5 (0.8)	8 (1.28)
75	INC	396 (60.18)	BJP	237 (36.02)	159 (24.16)	AAP	11 (1.67)	14 (2.13)
76	BJP	515 (61.68)	INC	269 (32.22)	246 (29.46)	BSRD	17 (2.04)	34 (4.07)
77	BJP	636 (64.24)	INC	327 (33.03)	309 (31.21)	BSP	8 (0.81)	19 (1.92)
78	INC	549 (62.46)	BJP	317 (36.06)	232 (26.4)	IND (BR)	3 (0.34)	10 (1.14)
79	INC	362 (50.91)	BJP	335 (47.12)	27 (3.79)	AAP	4 (0.56)	10 (1.41)
80	INC	353 (66.23)	BJP	157 (29.46)	196 (36.77)	AAP	13 (2.44)	10 (1.88)
81	INC	414 (60.35)	BJP	251 (36.59)	163 (23.76)	AAP	8 (1.17)	13 (1.9)
82	INC	406 (67.89)	BJP	164 (27.42)	242 (40.47)	BSP	9 (1.51)	19 (3.18)
83	BJP	315 (51.55)	INC	269 (44.03)	46 (7.52)	BSP	9 (1.47)	18 (2.95)
84	INC	437 (56.03)	BJP	310 (39.74)	127 (16.29)	IND (BR)	10 (1.28)	23 (2.95)
85	INC	382 (50.8)	BJP	337 (44.81)	45 (5.99)	IND (BR)	11 (1.46)	22 (2.93)
86	INC	426 (56.2)	BJP	311 (41.03)	115 (15.17)	IND (BR)	9 (1.19)	12 (1.58)
87	BJP	471 (58.22)	INC	314 (38.81)	157 (19.41)	AAP	12 (1.48)	12 (1.48)
88	INC	462 (56.48)	BJP	333 (40.71)	129 (15.77)	BSP	9 (1.1)	14 (1.71)
89	INC	382 (51.48)	BJP	329 (44.34)	53 (7.14)	AAP	10 (1.35)	21 (2.83)
90	BJP	419 (51.66)	INC	371 (45.75)	48 (5.91)	IND (BR)	6 (0.74)	15 (1.85)
91	INC	669 (65.72)	BJP	301 (29.57)	368 (36.15)	BSP	22 (2.16)	26 (2.55)
92	INC	473 (55.32)	BJP	355 (41.52)	118 (13.8)	BSP	14 (1.64)	13 (1.52)
93	INC	347 (62.98)	BJP	187 (33.94)	160 (29.04)	AAP	3 (0.54)	14 (2.54)
94	INC	296 (58.85)	BJP	196 (38.97)	100 (19.88)	IND (BR)	6 (1.19)	5 (0.99)
95	INC	514 (55.51)	BJP	377 (40.71)	137 (14.8)	AAP	17 (1.84)	18 (1.94)
96	INC	494 (60.02)	BJP	312 (37.91)	182 (22.11)	AAP	8 (0.97)	9 (1.09)
97	INC	615 (73.48)	BJP	189 (22.58)	426 (50.9)	BSP	12 (1.43)	21 (2.51)
98	INC	394 (68.76)	BJP	149 (26)	245 (42.76)	AAP	18 (3.14)	12 (2.09)
99	INC	407 (52.99)	BJP	350 (45.57)	57 (7.42)	AAP	5 (0.65)	6 (0.78)
100	BJP	692 (84.7)	INC	109 (13.34)	583 (71.36)	AAP	3 (0.37)	13 (1.59)
101	BJP	492 (68.81)	INC	200 (27.97)	292 (40.84)	BSP	4 (0.56)	19 (2.66)

Contd....

Socio-Economic Amenities - Rural

Access to Education Facilities

Particulars	Number of Villages (% of Population)				
	Available	Not Available	If Not Available (Distance of Nearest Facility)		
			A	B	C
Govt. Primary School	73 (99)	3 (1)	1 (0)	0 (0)	0 (0)
Private Primary School	11 (19)	65 (81)	0 (0)	0 (0)	0 (0)
Govt. Middle School	30 (55)	46 (45)	33 (32)	7 (5)	0 (0)
Private Middle School	14 (28)	62 (72)	2 (3)	0 (0)	0 (0)
Govt. Secondary School	16 (38)	60 (62)	27 (28)	21 (18)	5 (4)
Private Secondary School	12 (25)	64 (75)	2 (4)	0 (0)	0 (0)
Govt. Senior Secondary School	6 (13)	70 (87)	30 (42)	30 (33)	8 (6)
Private Senior Secondary School	2 (4)	74 (96)	1 (2)	0 (0)	0 (0)
Govt. Arts and Science Degree College	0 (0)	76 (100)	6 (13)	26 (40)	44 (46)
Private Arts and Science Degree College	0 (0)	76 (100)	0 (0)	0 (0)	0 (0)
Govt. Engineering College	0 (0)	76 (100)	0 (0)	0 (0)	75 (98)
Private Engineering College	0 (0)	76 (100)	0 (0)	0 (0)	1 (2)
Govt. Medicine College	0 (0)	76 (100)	0 (0)	0 (0)	76 (100)
Private Medicine College	0 (0)	76 (100)	0 (0)	0 (0)	0 (0)
Govt. Management Institute	0 (0)	76 (100)	0 (0)	0 (0)	0 (0)
Private Management Institute	0 (0)	76 (100)	0 (0)	0 (0)	76 (100)
Govt. Polytechnic	0 (0)	76 (100)	0 (0)	0 (0)	75 (98)
Private Polytechnic	0 (0)	76 (100)	0 (0)	0 (0)	1 (2)
Govt. Vocational Training School/ITI	0 (0)	76 (100)	1 (6)	16 (25)	59 (70)
Private Vocational Training School/ITI	0 (0)	76 (100)	0 (0)	0 (0)	0 (0)
Govt. Non Formal Training Centre	0 (0)	76 (100)	0 (0)	0 (0)	1 (1)
Private Non Formal Training Centre	0 (0)	76 (100)	0 (0)	0 (0)	75 (99)
Govt. School For Disabled	0 (0)	76 (100)	0 (0)	0 (0)	76 (100)
Private School For Disabled	0 (0)	76 (100)	0 (0)	0 (0)	0 (0)
Government Others	0 (0)	76 (100)	0 (0)	0 (0)	0 (0)
Private Others	0 (0)	76 (100)	0 (0)	0 (0)	76 (100)

Note : Distance A : Less than 5 km; B : Between 5-10 km; C : 10+ km.; Source : Data Analysis is based on 2011 Census.

DISCLAIMER

The Terms of Use and Disclaimer of Datanet India Private Limited (hereinafter referred to as "Datanet") for use of this analysis report of **Khatima Assembly Constituency (Khatima Vidhan Sabha)** :-

1. **Assembly Factbook™** is a Registered Trade Mark owned by Datanet.
2. All the maps are sketched and graphical representation only and have not been drawn to the scale and also not to represent the actual geographical area or boundary of the unit.
3. The data for the aforesaid analysis is based on authentic sources and has been culled from the various publications of Census, CSO and NSSO for district and block level data, various central and state government departments, Central & State Elections Commissions and the concerned Returning Officers' releases, Electoral Rolls, Election results and allied publications, internal assessment, surveys, estimates and analysis. Therefore, certain adjustment of data at micro level may have been done to arrive closer to the macro data.
4. Data have been provided on an "As Is" and "As AVAILABLE" basis
5. The colours shown in the maps or diagram and charts of a particular party, alliance or AC are indicative and do not represent them.
6. This publication which includes maps, sheets, graphs and data would be the property under copyright of Datanet only. The user may use these for its internal study, analysis and research purposes. It's public display, re-selling or any commercial uses by the user are not allowed.
7. Datanet has taken due care and caution in compilation and processing of data and allied information, but does not guarantee the accuracy, adequacy or completeness of any information/analysis and will be not responsible for any errors or omissions or for the results obtained from the use of such information/analysis.
8. All the contents for the publication have been culled from various authentic sources and Datanet reasonably believes such sources to be reliable, but does not make any representations, express or implied as to the accuracy or fitness of use of such information. The information or contents of the information/analysis do not constitute advice and should not be relied upon in making (or refraining from making) any decision. Any reliance placed upon the information provided by Datanet is the sole responsibility and strictly at the user's risk.
9. In no event will Datanet be liable for any damages (including, without limitation, damages for loss of business projects, or loss of profits) arising in contract, tort or otherwise from the use of or inability to use any of its contents, or from any action taken (or refrained from being taken) as a result of using the analysis or any of its contents. Datanet its directors, owners, editors, officials, employees, distributor and agents or any associate will not be liable for any errors in the information contained or any consequences arising from the use of the contents of the provided information/analysis.
10. If any provision of these terms and conditions is held invalid or illegal or unenforceable for any reason by any court of competent jurisdiction, such provision shall be severed and the remainder of provisions of the terms and conditions shall continue in full force and effect as if the Term of Use had been executed with the invalid, illegal or unenforceable provision eliminated.
11. If there are any discrepancies in the information provided, please bring it to attention of Datanet for suitable rectification measures.

**Buy Online This Complete Book At
Datanet India eBooks Store**

www.indiastatpublications.com

or go directly at

**[http://www.indiastatpublications.com/
Assembly_factbook/Uttarakhand/Nainital-udhamsingh_Nagar/
Khatima](http://www.indiastatpublications.com/Assembly_factbook/Uttarakhand/Nainital-udhamsingh_Nagar/Khatima)**

 **india**stat**elections**

ISBN : 978-93-5822-601-0



9 789358 226010