



Uttarakhand

# Assembly Factbook™

Kichha Assembly Constituency



Key Electoral Data of Kichha  
Assembly Constituency (Vidhan Sabha)

Uttarakhand

# **Assembly Factbook™**

Kichha Assembly Constituency



Kichha Vidhan Sabha

**Editor & Director**

Dr. R.K. Thukral

**Research Editor**

Dr. Shafeeq Rahman

**Compiled, Researched and Published by  
Datanet India Pvt. Ltd.**

D-100, 1st Floor,

Okhla Industrial Area, Phase-I,

New Delhi- 110020.

Ph.: 91-11- 43580781-84

Email : support@indiastatpublications.com

Website : www.indiastatelections.com

**Online Book Store :**

www.indiastatpublications.com

**Report No. :** AFB/UK-067-0125

**ISBN :** 978-93-5822-647-8

**First Edition :** January, 2018

**Eighth Updated Edition :** January, 2025

**Price :** Rs.11500/-

US\$ 310

**© Datanet India Pvt. Ltd.**

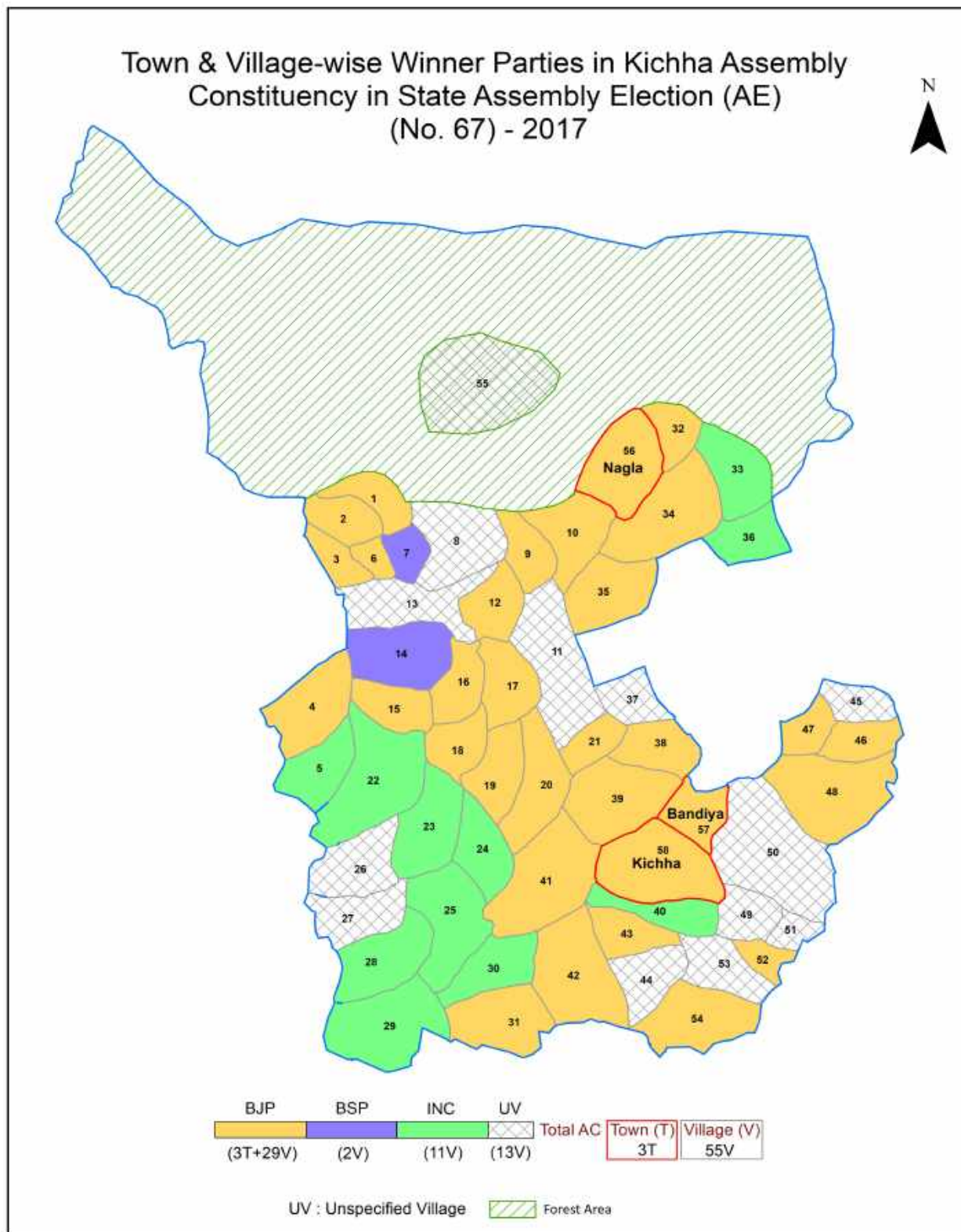
All rights reserved. No part of this book may be reproduced, stored in a retrieval system or transmitted in any form or by any means, mechanical photocopying, photographing, scanning, recording or otherwise without the prior written permission of the publisher. Please refer to Disclaimer at page no. 150 for the use of this publication.

Printed in India

## Contents

No.	Particulars	Page No.
	<b>Introduction</b>	
1	Assembly Constituency - (Vidhan Sabha) at a Glance   Features of Assembly as per Delimitation Commission of India (2008)	1-2
	<b>Location and Political Maps</b>	
2	Location Map   Boundaries of Assembly Constituency - (Vidhan Sabha) in District   Boundaries of Assembly Constituency under Parliamentary Constituency - (Lok Sabha)   Town & Village-wise Winner Parties- 2024, 2022, 2019, 2017, 2014, 2012 and 2009	3-11
	<b>Administrative Setup (2011)</b>	
3	District   Sub-district   Towns   Villages   Inhabited Villages   Uninhabited Villages   Village Panchayat   Intermediate Panchayat	12-14
	<b>Demographics (2011)</b>	
4	Population   Households   Rural/Urban Population   Towns and Villages by Population Size   Sex Ratio (Total & 0-6 Years)   Religious Population   Social Population   Literacy Rate	15-16
	<b>Electoral Features</b>	
5	Important Dates of Last Elections Held   Electors by Gender   Service Electors   Voters   Voters Turnout   Polling Stations & Average Number of Electors per Polling Station   Electors by Age Group   Present Elected Representatives	17-22
	<b>Historical Summary Election Results</b>	
6	Vote Share of Major Parties   Winning Margin (Number & Percentage)   Polarity of Parties   Summary Result of Assembly Segment of Parliamentary Election 2024, 2019, 2014, 2009, 2004 and 1999   Summary Result of Assembly Elections 2022, 2017, 2012, 2007 and 2002	23-35
	<b>Polling Station Level Election Results</b>	
7	Name and Number of Polling Station 2024, 2022, 2019, 2017, 2014, 2012 and 2009   Polling Station-wise Electors, Voters & Voters Turnout 2024, 2022, 2019, 2017, 2014, 2012 and 2009   Polling Station wise Elections Results 2024, 2022, 2019, 2017, 2014, 2012 and 2009	36-127
8	<b>Panchayat and Local Bodies Election Results</b> Panchayat Result 2014   Urban Local Bodies Result 2013	128-130
	<b>Share of Assembly Constituency</b>	
9	Share of Assembly Constituency - (Vidhan Sabha) in State, District and Parliamentary Constituency - (Lok Sabha)	131
	<b>Socio-Economic Amenities (2011)</b>	
10	Access to Administrative Units   Agricultural, Manufacturing and Industrial Commodities   Demographic Indicators   Education   Health & Manpower   Drinking Water Supply   Sanitation   Entertainment and Recreations Infrastructure   Power   Food Allocation Distribution and Marketing of Agriculture Commodities Infrastructure   Transport and Road Infrastructure   Communication   Banking and Financial Services   Land Use   Irrigation Source	132-147
11	<b>Abbreviation &amp; Sources</b>	148-149
12	<b>Disclaimer</b>	150

## Location & Political Map





## Administrative Setup

### List of Village Panchayat & Intermediate Panchayat (Block) Name - 2011

Village Name	Village Panchayat Name	Intermediate Panchayat Name
Anandpur	Narayanpur	Rudrapur
Anjania	Badiya	Rudrapur
Badaura	Khamaria	Rudrapur
Bakhpur	Bakhpur	Rudrapur
Bhamraula	Bhamraula	Rudrapur
Bhanga	Bhanga	Rudrapur
Bhoora Gauri	Dewaria	Rudrapur
Chachar	Katharra	Rudrapur
Chhinaki	Chhinaki	Rudrapur
Chukati	Chukati	Rudrapur
Darau	Darau	Rudrapur
Deoria	Deoria	Rudrapur
Dhadha	Bakhpur	Rudrapur
Dopaharia	Badiya	Rudrapur
Fulsunga	Fulsungi	Rudrapur
Fulsungi	Fulsungi	Rudrapur
Gangapur Chamran	Najimabad	Rudrapur
Gangapur Patia	Pratappur	Rudrapur
Indarpur	Indarpur	Rudrapur
Jawahar Nagar	Khamiya	Rudrapur
Kanakpur	Maharajpur	Rudrapur
Khamaria	Khamaria	Rudrapur
Khamia Block No1	Khamia Block No.1	Rudrapur
Khamia Block No2	Khamia Blocck	Rudrapur
Khamia Block No3	Khamia Block No.4	Rudrapur
Khurpia	Khurpia	Rudrapur
Kishanpur	Bindya	Rudrapur
Kotha	Narayanpur	Rudrapur
Kuraiya	Kuraiya	Rudrapur


Contd....

## Demographics

### Number of Villages by Population Size - 2011

Less than 100	100-200	200-500	500-1000	1000-2000	2000-5000	5000-10000	10000 and Above	Total Village
2	3	4	15	17	10	1	2	54

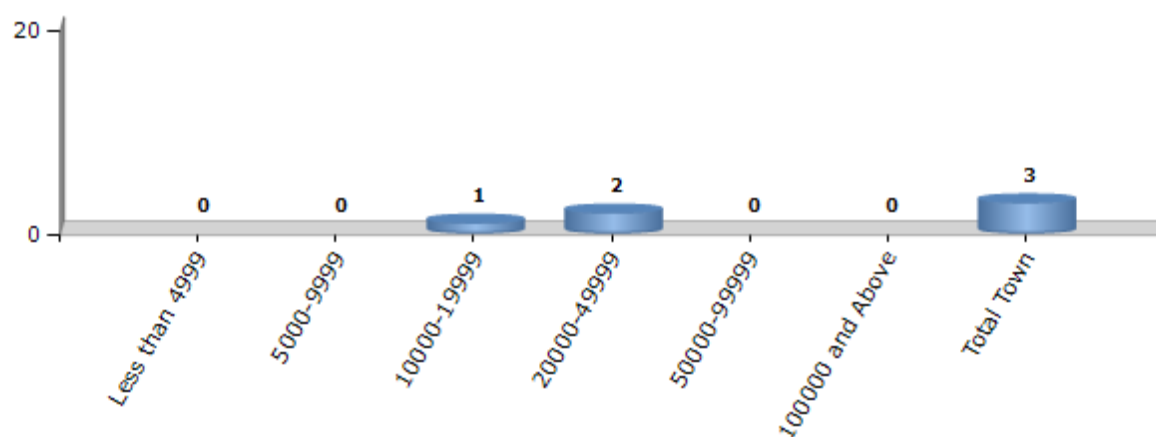
Number of Villages by Population Size - 2011



### Number of Towns by Population Size - 2011

Less than 4999	5000-9999	10000-19999	20000-49999	50000-99999	100000 and Above	Total Town
0	0	1	2	0	0	3

Number of Towns by Population Size - 2011

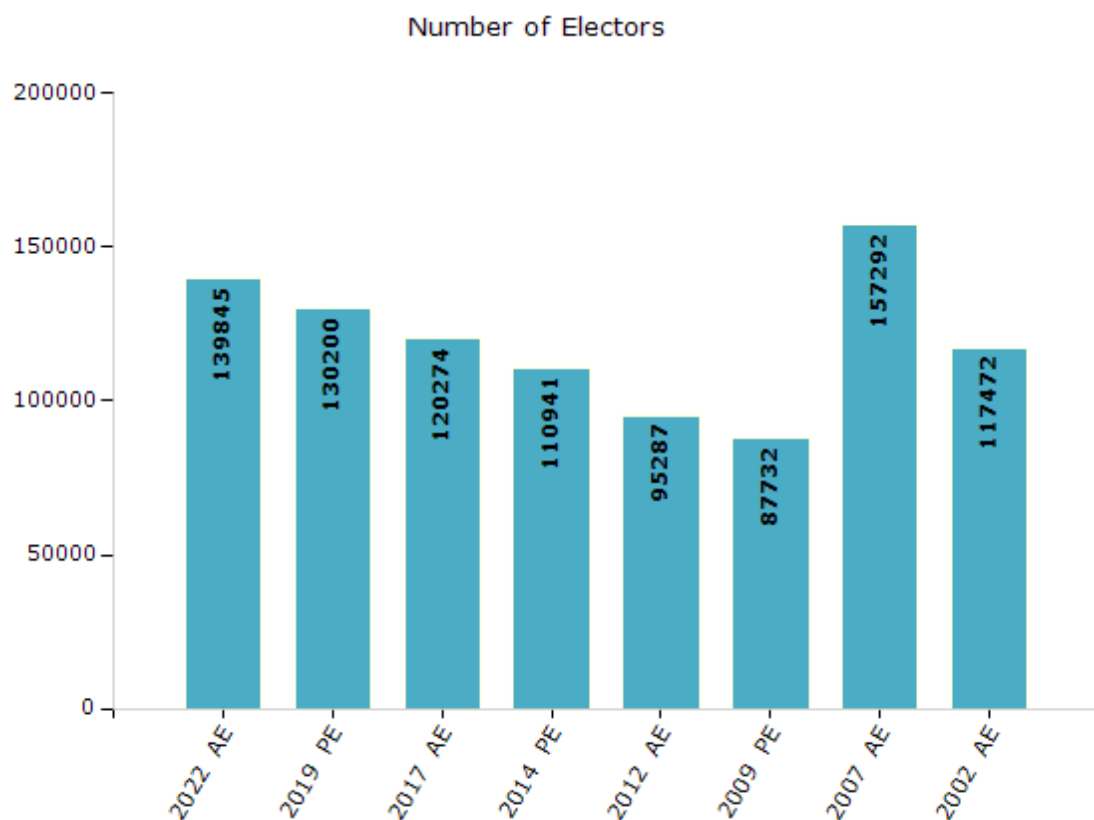


## Electoral Features

### Electors by Male & Female

Year	Male	Female	Others	Total
2022 AE	73455	66386	4	139845
2019 PE	69005	61195	0	130200
2017 AE	64439	55835	0	120274
2014 PE	59787	51154	0	110941
2012 AE	51650	43637	0	95287

Year	Male	Female	Others	Total
2009 PE	47265	40467	-	87732
2007 AE	83370	73922	-	157292
2004 PE	-	-	-	-
2002 AE	64727	52745	-	117472



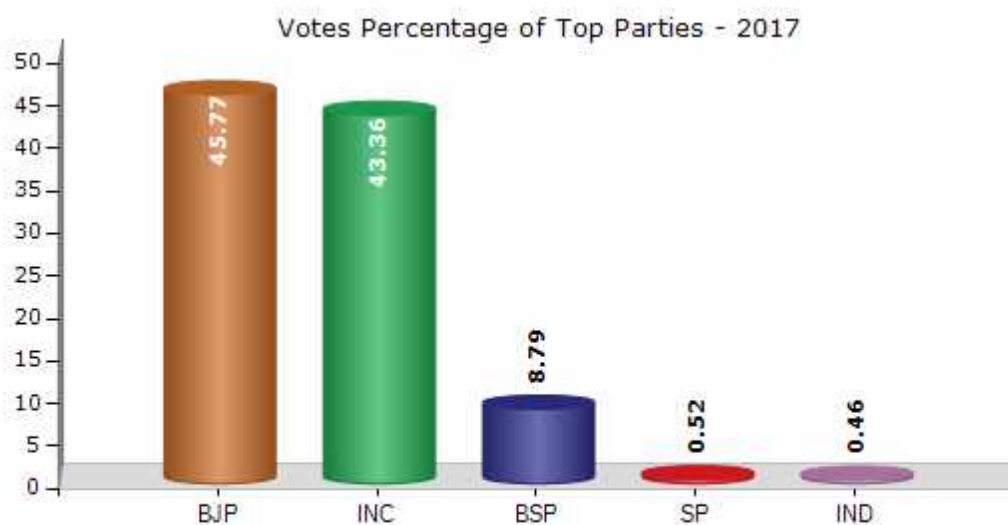
Note : AE : Assembly Election, PE : Assembly Segment of Parliamentary Election



## Historical Summary Election Results

### Summary Result of Assembly Election - 2017

Candidate Name	Party	Votes	Votes %
Rajesh Shukla	BJP	40363	45.77
Harish Rawat	INC	38236	43.36
Rajesh Pratap Singh	BSP	7754	8.79
Sanjay Singh	SP	459	0.52
Mohd. Jalees	IND	405	0.46
Sanjay Grover	IND	254	0.29
Anil Kumar Sharma	IND	149	0.17
	NOTA	558	0.63



## Polling Station Level Election Results

### Number and Name of Polling Stations (PS) (2022)

Number of Polling Stations	Name of Polling Stations	Number of Polling Stations	Name of Polling Stations
1	Malsi R.No.1	21	Fulsunga R.No. 2
2	Malsi R.No. 2	22	Fulsunga
3	Bhamraula (Ramnagar)	23	Fulsunga R.No. 3
4	Bhamraula (Ramnagar)	24	GSM School Fulsunga R.No. 1
5	Shimla Pistor R N 1	25	GSM School Fulsunga R.No. 2
6	Shimla Pistor R No. 2	26	Haldi R.No 1
7	Malsa Girdharpur	27	Haldi R.No 2
8	Gangapur	28	Fulbag Pantnagar R.No 1
9	Rameshwarpur R.No. 1	29	Fulbag Pantnagar R.No 2
10	Rameshwarpur R.No. 2	30	Pantnagar R.No 1
11	Pratappur	31	Pantnagar R.No 2
12	Kuraiya R N 1	32	Haldi R.No 1
13	Kuraiya R N 2	33	Narayanpur
14	Chaukuni Kuraiya	34	Maharajpur R N 1
15	Chaukuni Kuraiya	35	Maharajpur R N 2
16	Lalpur R.No 1	36	Chukati R.No 1
17	Lalpur R.No 2	37	Chukati R.No 2
17A	Lalpur R.No 2	38	Deoria R.No.1
18	Lalpur R.No 3	39	Deoria R.No.2
19	Lalpur R.No 4	40	Kanakpur
20	Fulsunga R.No. 1	41	Indrapur

Contd....

## Polling Station Level Election Results

**Polling Station-wise Votes Secured by Overall Top Five Parties in Kichha Assembly in Assembly Election (AE) under Nainital-Udhamsingh Nagar Parliamentary Constituency in Uttarakhand (2022)**

No. of Polling Station	Winner - Tilak Raj Behar (INC)	Runner-up - Rajesh Shukla (BJP)	3rd - Ajay Kumar Tiwari (IND)	4th - Kulavanta Singh (AAP)	5th - Ubaid Ullah Khan Alias Nawab Rashid Khan (BSP)	NOTA	Other	Total Votes Secured
35	256	266	5	0	1	4	13	545
36	209	441	44	1	4	2	18	719
37	243	418	60	8	9	5	17	760
38	227	266	35	13	5	7	5	558
39	213	236	131	6	5	5	22	618
40	341	387	18	25	4	2	15	792
41	275	304	40	25	3	3	14	664
42	362	330	102	11	11	9	12	837
43	405	254	119	5	11	3	15	812
44	202	318	119	10	2	5	9	665
45	136	269	120	17	1	9	6	558
46	158	346	86	20	3	2	10	625
47	202	241	121	11	4	4	21	604
48	174	345	260	21	0	6	22	828
49	224	408	124	9	3	12	11	791
50	219	329	154	9	3	8	16	738
51	209	243	76	15	2	6	12	563
52	248	605	36	11	6	2	20	928
53	230	466	17	5	6	1	16	741
54	194	304	29	3	14	3	17	564
55	103	310	34	7	1	2	4	461
56	502	285	19	47	3	8	22	886
57	311	291	26	10	10	1	9	658
58	405	123	30	17	0	1	4	580
59	326	275	11	8	7	5	4	636
60	566	55	9	5	1	5	20	661
61	135	258	96	4	0	4	20	517
62	96	246	104	9	1	5	4	465
63	146	287	58	1	1	6	0	499
64	104	264	33	6	2	1	3	413
65	182	584	23	25	1	2	10	827
66	158	411	26	5	2	5	4	611
67	340	211	15	1	5	4	6	582
68	690	151	14	0	1	6	9	871
69	209	567	60	14	2	4	10	866

Contd....

## Polling Station Level Election Results

**Winner, Runner-up and 3rd Party Position & Winning Margin According to Polling Stations in Kichha Assembly in Assembly Election (AE) under Nainital-Udhamsingh Nagar Parliamentary Constituency in Uttarakhand (2022)**

Polling Station Number	Winner Party	Winner Votes (%)	Runner-up Party	Runner-up Votes (%)	Winning Margin Votes (%)	Third Party	Third Party Votes (%)	Other Votes (%)
70	INC	657 (92.15)	BJP	21 (2.95)	636 (89.2)	IND (AKT)	13 (1.82)	22 (3.09)
71	INC	517 (72.01)	BJP	179 (24.93)	338 (47.08)	AAP	4 (0.56)	18 (2.51)
72	INC	585 (89.45)	BJP	42 (6.42)	543 (83.03)	AIMIM	8 (1.22)	19 (2.91)
73	BJP	609 (80.88)	INC	93 (12.35)	516 (68.53)	IND (AKT)	33 (4.38)	18 (2.39)
74	INC	288 (65.45)	BJP	140 (31.82)	148 (33.63)	IND (RA)	3 (0.68)	9 (2.05)
75	INC	476 (84.7)	BJP	67 (11.92)	409 (72.78)	AAP	3 (0.53)	16 (2.85)
76	INC	590 (77.84)	BJP	113 (14.91)	477 (62.93)	AIMIM	32 (4.22)	23 (3.03)
77	INC	775 (93.37)	BJP	21 (2.53)	754 (90.84)	AIMIM	13 (1.57)	21 (2.53)
78	INC	432 (63.91)	BJP	194 (28.7)	238 (35.21)	IND (AKT)	17 (2.51)	33 (4.88)
79	BJP	340 (56.57)	INC	222 (36.94)	118 (19.63)	IND (AKT)	15 (2.5)	24 (3.99)
80	BJP	467 (78.62)	INC	101 (17)	366 (61.62)	IND (AKT)	11 (1.85)	15 (2.53)
81	BJP	373 (60.55)	INC	198 (32.14)	175 (28.41)	IND (AKT)	18 (2.92)	27 (4.38)
82	BJP	402 (58.52)	INC	249 (36.24)	153 (22.28)	AAP	14 (2.04)	22 (3.2)
83	BJP	455 (61.32)	INC	257 (34.64)	198 (26.68)	IND (AKT)	12 (1.62)	18 (2.43)
84	INC	410 (55.86)	BJP	280 (38.15)	130 (17.71)	AAP	19 (2.59)	25 (3.41)
85	BJP	420 (49.24)	INC	382 (44.78)	38 (4.46)	IND (AKT)	20 (2.34)	31 (3.63)
86	INC	654 (89.22)	AIMIM	28 (3.82)	626 (85.4)	BJP	27 (3.68)	24 (3.27)
87	INC	803 (89.32)	BJP	35 (3.89)	768 (85.43)	AIMIM	15 (1.67)	46 (5.12)
88	BJP	498 (57.91)	INC	316 (36.74)	182 (21.17)	IND (AKT)	19 (2.21)	27 (3.14)
89	BJP	374 (72.34)	INC	114 (22.05)	260 (50.29)	IND (AKT)	16 (3.09)	13 (2.51)
90	BJP	348 (72.96)	INC	81 (16.98)	267 (55.98)	IND (AKT)	20 (4.19)	28 (5.87)
91	BJP	459 (75.99)	INC	105 (17.38)	354 (58.61)	AAP	14 (2.32)	26 (4.3)
92	BJP	383 (74.08)	INC	103 (19.92)	280 (54.16)	BSP	11 (2.13)	20 (3.87)
93	BJP	303 (60.12)	INC	159 (31.55)	144 (28.57)	IND (AKT)	16 (3.17)	26 (5.16)
94	BJP	285 (56.55)	INC	174 (34.52)	111 (22.03)	IND (AKT)	27 (5.36)	18 (3.57)
95	BJP	417 (72.27)	INC	129 (22.36)	288 (49.91)	IND (AKT)	7 (1.21)	24 (4.16)
96	BJP	377 (67.44)	INC	146 (26.12)	231 (41.32)	AAP	15 (2.68)	21 (3.76)
97	BJP	238 (69.19)	INC	87 (25.29)	151 (43.9)	IND (AKT)	6 (1.74)	13 (3.78)
98	BJP	451 (76.05)	INC	96 (16.19)	355 (59.86)	BSP	11 (1.85)	35 (5.9)
99	INC	377 (73.35)	IND (AKT)	60 (11.67)	317 (61.68)	BJP	59 (11.48)	18 (3.5)
100	BJP	620 (80.94)	INC	109 (14.23)	511 (66.71)	BSP	8 (1.04)	29 (3.79)
101	BJP	554 (69.77)	INC	209 (26.32)	345 (43.45)	AAP	8 (1.01)	23 (2.9)
102	BJP	426 (58.44)	INC	285 (39.09)	141 (19.35)	IND (AKT)	5 (0.69)	13 (1.78)
103	INC	584 (89.98)	BJP	44 (6.78)	540 (83.2)	AAP	4 (0.62)	17 (2.62)
104	BJP	418 (49.76)	INC	374 (44.52)	44 (5.24)	BSP	33 (3.93)	15 (1.79)

Contd....

## Socio-Economic Amenities - Rural

### Access to Education Facilities

Particulars	Number of Villages (% of Population)				
	Available	Not Available	If Not Available (Distance of Nearest Facility)		
			A	B	C
Govt. Primary School	49 (99)	5 (1)	3 (0)	0 (0)	0 (0)
Private Primary School	3 (2)	51 (98)	0 (0)	0 (0)	0 (0)
Govt. Middle School	19 (56)	35 (44)	18 (13)	10 (10)	1 (1)
Private Middle School	4 (22)	50 (78)	4 (5)	0 (0)	0 (0)
Govt. Secondary School	8 (30)	46 (70)	21 (24)	19 (26)	0 (0)
Private Secondary School	2 (14)	52 (86)	4 (5)	0 (0)	0 (0)
Govt. Senior Secondary School	4 (20)	50 (80)	17 (22)	25 (37)	3 (2)
Private Senior Secondary School	2 (14)	52 (86)	3 (4)	0 (0)	0 (0)
Govt. Arts and Science Degree College	0 (0)	54 (100)	1 (2)	13 (19)	40 (80)
Private Arts and Science Degree College	0 (0)	54 (100)	0 (0)	0 (0)	0 (0)
Govt. Engineering College	1 (1)	53 (99)	0 (0)	2 (2)	51 (97)
Private Engineering College	0 (0)	54 (100)	0 (0)	0 (0)	0 (0)
Govt. Medicine College	0 (0)	54 (100)	0 (0)	0 (0)	54 (100)
Private Medicine College	0 (0)	54 (100)	0 (0)	0 (0)	0 (0)
Govt. Management Institute	0 (0)	54 (100)	0 (0)	0 (0)	0 (0)
Private Management Institute	0 (0)	54 (100)	0 (0)	0 (0)	54 (100)
Govt. Polytechnic	0 (0)	54 (100)	0 (0)	3 (3)	51 (97)
Private Polytechnic	0 (0)	54 (100)	0 (0)	0 (0)	0 (0)
Govt. Vocational Training School/ITI	0 (0)	54 (100)	0 (0)	2 (2)	52 (98)
Private Vocational Training School/ITI	0 (0)	54 (100)	0 (0)	0 (0)	0 (0)
Govt. Non Formal Training Centre	0 (0)	54 (100)	1 (2)	13 (19)	40 (80)
Private Non Formal Training Centre	0 (0)	54 (100)	0 (0)	0 (0)	0 (0)
Govt. School For Disabled	0 (0)	54 (100)	0 (0)	0 (0)	54 (100)
Private School For Disabled	0 (0)	54 (100)	0 (0)	0 (0)	0 (0)
Government Others	0 (0)	54 (100)	0 (0)	0 (0)	0 (0)
Private Others	0 (0)	54 (100)	1 (2)	13 (19)	40 (80)

Note : Distance A : Less than 5 km; B : Between 5-10 km; C : 10+ km.; Source : Data Analysis is based on 2011 Census.

## DISCLAIMER

The Terms of Use and Disclaimer of Datanet India Private Limited (hereinafter referred to as "Datanet") for use of this analysis report of **Kichha Assembly Constituency (Kichha Vidhan Sabha)** :-

1. **Assembly Factbook™** is a Registered Trade Mark owned by Datanet.
2. All the maps are sketched and graphical representation only and have not been drawn to the scale and also not to represent the actual geographical area or boundary of the unit.
3. The data for the aforesaid analysis is based on authentic sources and has been culled from the various publications of Census, CSO and NSSO for district and block level data, various central and state government departments, Central & State Elections Commissions and the concerned Returning Officers' releases, Electoral Rolls, Election results and allied publications, internal assessment, surveys, estimates and analysis. Therefore, certain adjustment of data at micro level may have been done to arrive closer to the macro data.
4. Data have been provided on an "As Is" and "As AVAILABLE" basis
5. The colours shown in the maps or diagram and charts of a particular party, alliance or AC are indicative and do not represent them.
6. This publication which includes maps, sheets, graphs and data would be the property under copyright of Datanet only. The user may use these for its internal study, analysis and research purposes. It's public display, re-selling or any commercial uses by the user are not allowed.
7. Datanet has taken due care and caution in compilation and processing of data and allied information, but does not guarantee the accuracy, adequacy or completeness of any information/analysis and will be not responsible for any errors or omissions or for the results obtained from the use of such information/analysis.
8. All the contents for the publication have been culled from various authentic sources and Datanet reasonably believes such sources to be reliable, but does not make any representations, express or implied as to the accuracy or fitness of use of such information. The information or contents of the information/analysis do not constitute advice and should not be relied upon in making (or refraining from making) any decision. Any reliance placed upon the information provided by Datanet is the sole responsibility and strictly at the user's risk.
9. In no event will Datanet be liable for any damages (including, without limitation, damages for loss of business projects, or loss of profits) arising in contract, tort or otherwise from the use of or inability to use any of its contents, or from any action taken (or refrained from being taken) as a result of using the analysis or any of its contents. Datanet its directors, owners, editors, officials, employees, distributor and agents or any associate will not be liable for any errors in the information contained or any consequences arising from the use of the contents of the provided information/analysis.
10. If any provision of these terms and conditions is held invalid or illegal or unenforceable for any reason by any court of competent jurisdiction, such provision shall be severed and the remainder of provisions of the terms and conditions shall continue in full force and effect as if the Term of Use had been executed with the invalid, illegal or unenforceable provision eliminated.
11. If there are any discrepancies in the information provided, please bring it to attention of Datanet for suitable rectification measures.



**Buy Online This Complete Book At  
Datenet India eBooks Store**

**[www.indiastatpublications.com](http://www.indiastatpublications.com)**

**or go directly at**

**[http://www.indiastatpublications.com/  
Assembly\\_factbook/Uttarakhand/Nainital-udhamsingh\\_Nagar/  
Kichha](http://www.indiastatpublications.com/Assembly_factbook/Uttarakhand/Nainital-udhamsingh_Nagar/Kichha)**

  **indiastat**elections

ISBN : 978-93-5822-647-8



9 789358 122647 8