



Uttarakhand

Assembly Factbook™

Nainital Assembly Constituency



Key Electoral Data of Nainital
Assembly Constituency (Vidhan Sabha)

Uttarakhand

Assembly Factbook™

Nainital Assembly Constituency



Nainital Vidhan Sabha

Editor & Director

Dr. R.K. Thukral

Research Editor

Dr. Shafeeq Rahman

**Compiled, Researched and Published by
Datanet India Pvt. Ltd.**

D-100, 1st Floor,

Okhla Industrial Area, Phase-I,

New Delhi- 110020.

Ph.: 91-11- 43580781-84

Email : support@indiastatpublications.com

Website : www.indiastatelections.com

Online Book Store :

www.indiastatpublications.com

Report No. : AFB/UK-058-0123

ISBN : 978-93-5822-656-0

First Edition : January, 2018

Sixth Updated Edition : January, 2023

Price : Rs.11500/-

US\$ 310

© Datanet India Pvt. Ltd.

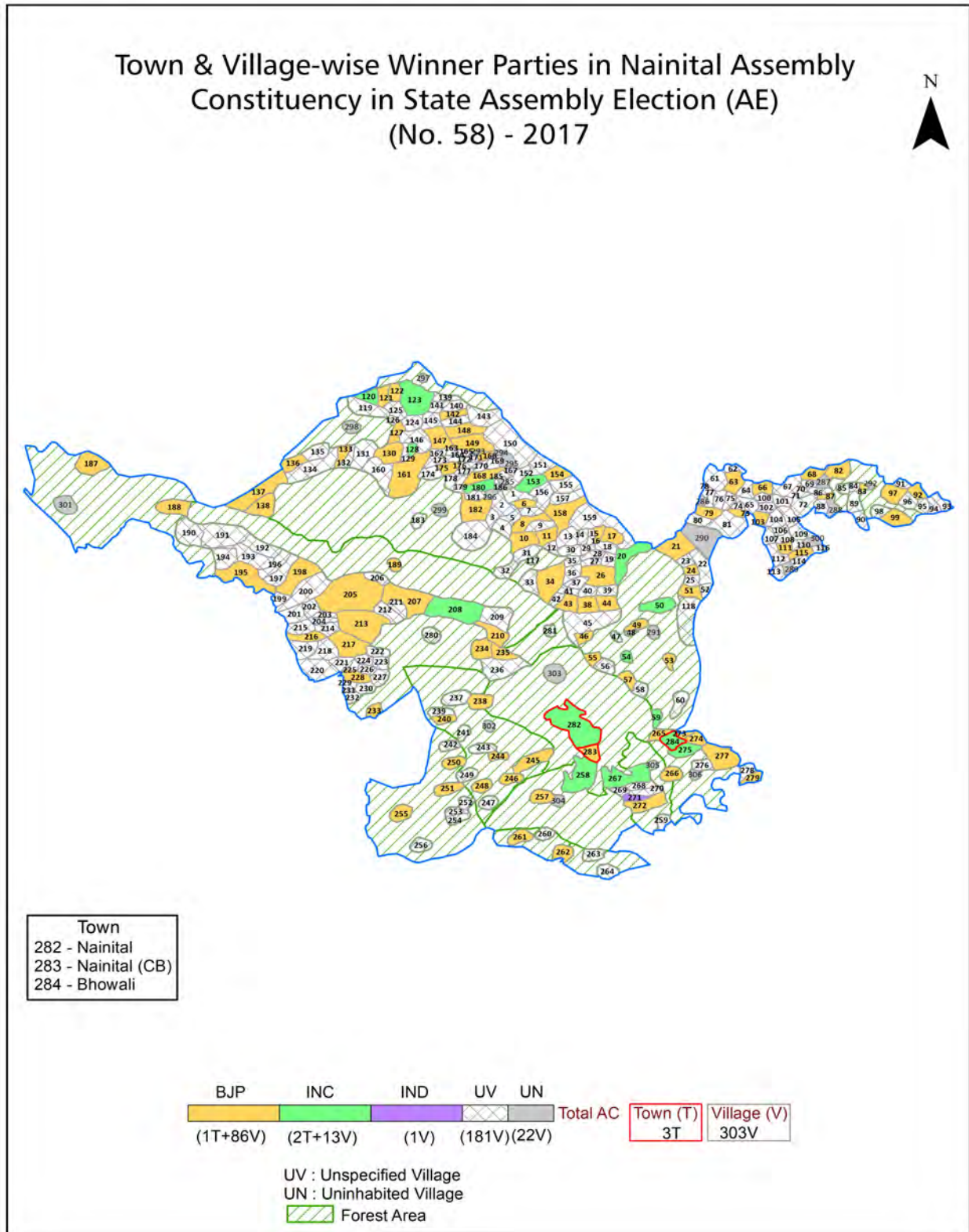
All rights reserved. No part of this book may be reproduced, stored in a retrieval system or transmitted in any form or by any means, mechanical photocopying, photographing, scanning, recording or otherwise without the prior written permission of the publisher. Please refer to Disclaimer at page no. 175 for the use of this publication.

Printed in India

Contents

No.	Particulars	Page No.
	Introduction	
1	Assembly Constituency - (Vidhan Sabha) at a Glance Features of Assembly as per Delimitation Commission of India (2008)	1-2
	Location and Political Maps	
2	Location Map Boundaries of Assembly Constituency - (Vidhan Sabha) in District Boundaries of Assembly Constituency under Parliamentary Constituency - (Lok Sabha) Town & Village-wise Winner Parties- 2022, 2019, 2017, 2014, 2012 and 2009	3-11
	Administrative Setup (2011)	
3	District Sub-district Towns Villages Inhabited Villages Uninhabited Villages Village Panchayat Intermediate Panchayat	12-26
	Demographics (2011)	
4	Population Households Rural/Urban Population Towns and Villages by Population Size Sex Ratio (Total & 0-6 Years) Religious Population Social Population Literacy Rate	27-28
	Electoral Features	
5	Important Dates of Last Elections Held Electors by Gender Service Electors Voters Voters Turnout Polling Stations & Average Number of Electors per Polling Station Electors by Age Group Present Elected Representatives	29-34
	Historical Summary Election Results	
6	Vote Share of Major Parties Winning Margin (Number & Percentage) Polarity of Parties Summary Result of Assembly Segment of Parliamentary Election 2019, 2014, 2009, 2004 and 1999 Summary Result of Assembly Elections 2022, 2017, 2012, 2007 and 2002	35-47
	Polling Station Level Election Results	
7	Name and Number of Polling Station 2022, 2019, 2017, 2014, 2012 and 2009 Polling Station-wise Electors, Voters & Voters Turnout 2022, 2019, 2017, 2014, 2012 and 2009 Polling Station wise Elections Results 2022, 2019, 2017, 2014, 2012 and 2009	48-147
8	Panchayat and Local Bodies Election Results Panchayat Result 2014 Urban Local Bodies Result 2013	148-155
9	Share of Assembly Constituency Share of Assembly Constituency - (Vidhan Sabha) in State, District and Parliamentary Constituency - (Lok Sabha)	156
10	Socio-Economic Amenities (2011) Access to Administrative Units Agricultural, Manufacturing and Industrial Commodities Demographic Indicators Education Health & Manpower Drinking Water Supply Sanitation Entertainment and Recreations Infrastructure Power Food Allocation Distribution and Marketing of Agriculture Commodities Infrastructure Transport and Road Infrastructure Communication Banking and Financial Services Land Use Irrigation Source	157-172
11	Abbreviation & Sources	173-174
12	Disclaimer	175

Location & Political Map



Administrative Setup

List of Village Panchayat & Intermediate Panchayat (Block) Name - 2011

Village Name	Village Panchayat Name	Intermediate Panchayat Name
Aam Ki Sar	Malla Gaon	Betalghat
Abbaltani	Rokhad	Bhimtal
Aghora	Aghora	Bhimtal
Amel	Amel	Betalghat
Amgarhi	Amgarhi	Kotabagh
Amotha	Amotha	Kotabagh
Amtoli	Amotha	Kotabagh
Anrori	Bel	Bhimtal
Ata vrita	Lohali	Betalghat
Atakhas	Lohali	Betalghat
Badarkote	Tatlakot	Betalghat
Badhani Gaon	Mallipali	Betalghat
Badhni	Badhni	Kotabagh
Bagar Malla	Bagar Malla	Kotabagh
Bagar Talla	Bagar	Kotabagh
Baheri Gaon	Baheri Gaon	Bhimtal
Bairauli	Chapar	Ramgarh
Bajeri	Bajeri	Betalghat
Bajoon Lagga Bhela	Bajoon	Bhimtal
Baluti	Jayolikot	Kotabagh
Bargal	Bargal	Betalghat
Basgaon	Basgaon	Betalghat
Basot	Simlakha	Betalghat
Bausi	Bausi	Kotabagh
Beduli	Manarsa	Ramgarh
Bel	Naisela	Bhimtal
Beluwakhan	Beluwakhan	Bhimtal
Bhadyun	Manarsa	Ramgarh
Bhagtpura	Nagrigaon	Bhimtal

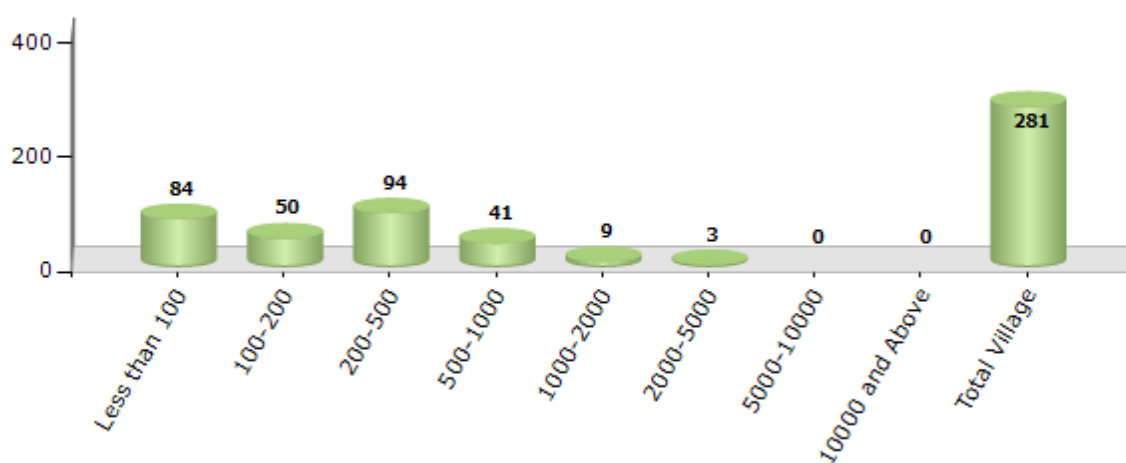
Contd....

Demographics

Number of Villages by Population Size - 2011

Less than 100	100-200	200-500	500-1000	1000-2000	2000-5000	5000-10000	10000 and Above	Total Village
84	50	94	41	9	3	0	0	281

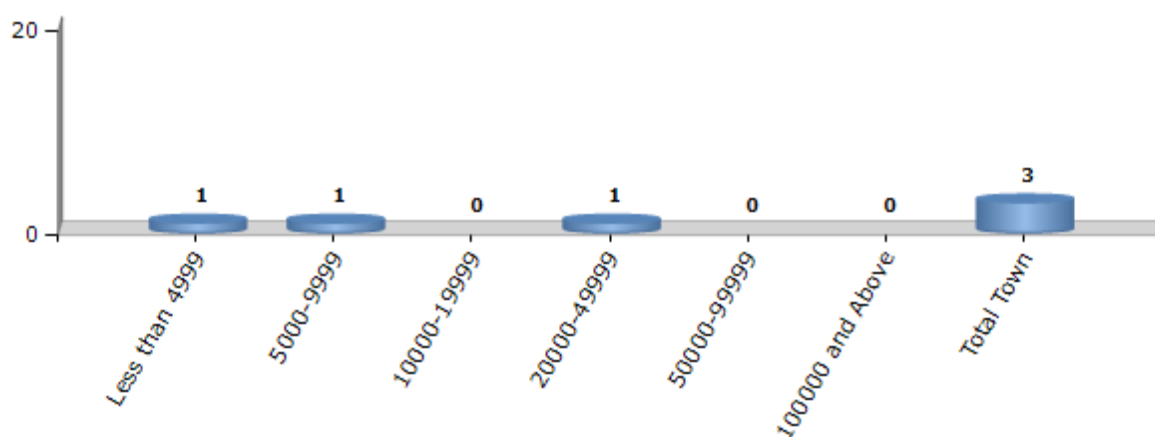
Number of Villages by Population Size - 2011



Number of Towns by Population Size - 2011

Less than 4999	5000-9999	10000-19999	20000-49999	50000-99999	100000 and Above	Total Town
1	1	0	1	0	0	3

Number of Towns by Population Size - 2011



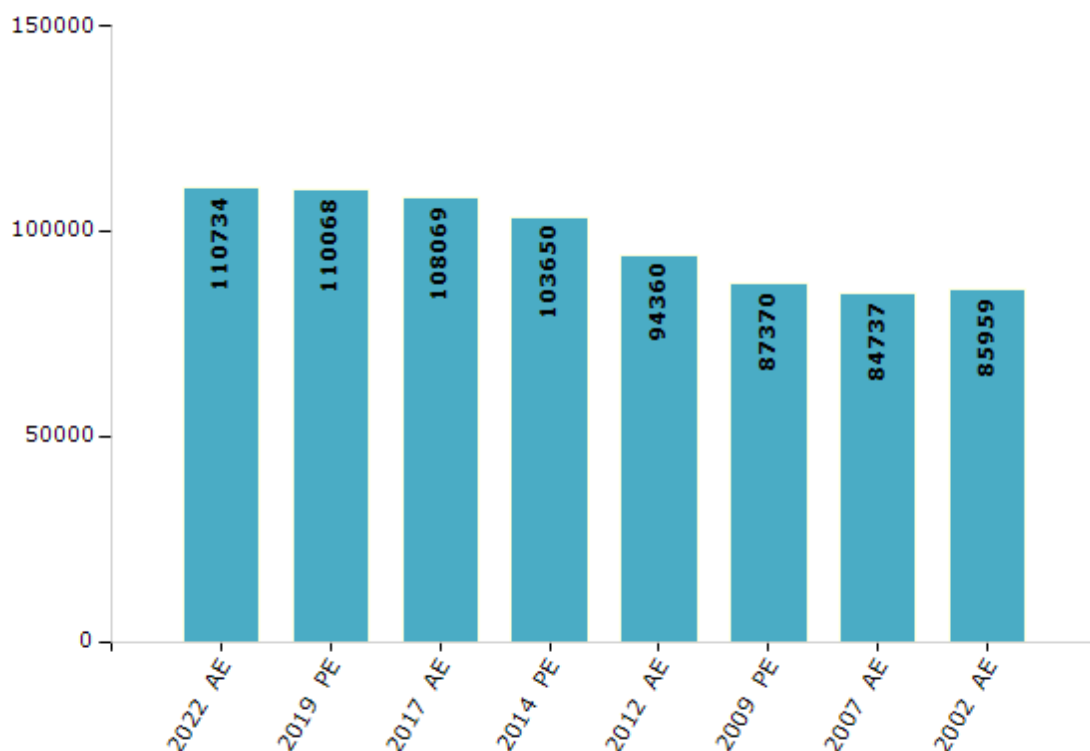
Electoral Features

Electors by Male & Female

Year	Male	Female	Others	Total
2022 AE	58918	51816	0	110734
2019 PE	58626	51441	1	110068
2017 AE	57540	50529	0	108069
2014 PE	55318	48332	0	103650
2012 AE	50297	44063	0	94360

Year	Male	Female	Others	Total
2009 PE	45530	41840	-	87370
2007 AE	44094	40643	-	84737
2004 PE	-	-	-	-
2002 AE	46730	39229	-	85959

Number of Electors

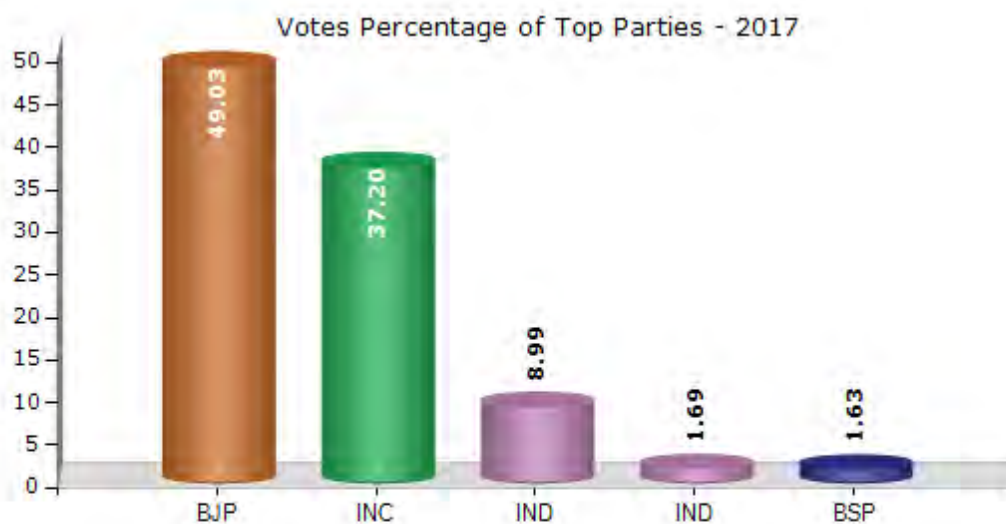


Note : AE : Assembly Election, PE : Assembly Segment of Parliamentary Election

Historical Summary Election Results

Summary Result of Assembly Election - 2017

Candidate Name	Party	Votes	Votes %
Sanjeev Arya	BJP	30036	49.03
Sarita Arya	INC	22789	37.2
Hem Chandra Arya	IND	5505	8.99
K.L Arya	IND	1035	1.69
Sunder Lal Arya	BSP	997	1.63
	NOTA	899	1.47



Polling Station Level Election Results

Number and Name of Polling Stations (PS) (2022)

Number of Polling Stations	Name of Polling Stations	Number of Polling Stations	Name of Polling Stations
1	Govt. Primary School, Mallisethi	22	Govt. Primary School, Khairali
2	Govt. Primary School, Tallisethi	23	Govt. Inter College, Pokharadhar Rikholi
3	Govt. Primary School, Kanda	24	Govt. Primary School, Unchakot
4	Govt. Primary School, Visguli	25	Govt. Aadarsh Primary School, Oda Basot
5	Prem Ballabh Belwal Govt. Adars Inter College, Betalghat	26	Govt. Primary School, Tallipali
6	Govt. Primary School, Amel	27	Govt. Purv Madhyamik School, Tiwarigaon
7	Govt. Primary School, Taurad	28	Govt. Primary School, Ghoriyahalso
8	Govt. Primary School, Naughar	29	Govt. Purv Madhyamik School, Hali
9	Govt. High Prathmik School, Chyuni Naveen	30	Govt. Purv Madhyamik School, Hartapa
10	Govt. Primary School, Richi Naya Bhawan	31	Govt. Primary School, Ratighat
11	Govt. Inter Colleg, Jituvapipal	32	Govt. Primary School, Bhawaligaon Tok Chack Vishod
12	Govt. Primary School, Dholgaon	33	Govt. Primary School, Budhalakot
13	Govt. Aadarsh Primary School, Kalakhet	34	Govt. Primary School, Bargal
14	Govt. Purv Madhyamik School, Haldyani	35	Govt. Inter College, Garjoli
15	Govt. Primary School, Sonali	36	Govt. Primary School, Siltona
16	Govt. Primary School, Chandrakote	37	Govt. Primary School, Tallaniglat
17	Govt. Primary School, Khairani	38	Govt. Primary School, Bhowaligaon
18	Govt. Primary School, Halso Korad	39	Govt. Primary School, Simalkha
19	Govt. Primary School, Tallabardho	40	Govt. Primary School, Basgaon
20	Govt. Primary School, Ghaghreti	41	Govt. High Prathmik School, Haroli
21	Govt. Primary School, Ratoura Darima	42	Govt. Primary School, Khalad

Contd....

Polling Station Level Election Results

Polling Station-wise Votes Secured by Overall Top Five Parties in Nainital Assembly in Assembly Election (AE) under Nainital-Udhamsingh Nagar Parliamentary Constituency in Uttarakhand (2022)

No. of Polling Station	Winner - Sarita Arya (BJP)	Runner-up - Sanjeev Arya (INC)	3rd - Hem Chandra Arya (AAP)	4th - Om Prakash (Subhash Kumar) (UKKD)	5th - Rajkamal Sonkar (BSP)	NOTA	Other	Total Votes Secured
36	134	166	32	6	7	6	0	351
37	294	148	12	5	13	3	0	475
38	233	122	11	7	4	1	0	378
39	249	112	12	9	14	7	0	403
40	214	96	17	5	3	0	0	335
41	245	135	20	6	8	3	0	417
42	125	47	4	1	1	2	0	180
43	151	89	11	4	1	1	0	257
44	209	98	26	12	15	12	0	372
45	211	70	38	5	10	5	0	339
46	254	79	17	1	6	12	0	369
47	160	118	27	1	3	7	0	316
48	189	149	25	5	7	4	0	379
49	223	105	39	1	2	2	0	372
50	229	205	63	5	21	3	0	526
51	107	87	2	2	0	2	0	200
52	217	261	12	9	12	4	0	515
53	272	155	23	8	3	2	0	463
54	229	92	4	1	2	2	0	330
55	313	135	12	11	13	8	0	492
56	85	14	2	1	1	0	0	103
57	170	109	7	11	10	2	0	309
58	120	126	11	4	8	6	0	275
59	194	115	3	3	4	5	0	324
60	163	57	4	1	2	4	0	231
61	217	214	49	6	8	4	0	498
62	208	74	7	3	4	4	0	300
63	270	166	22	9	9	10	0	486
64	271	205	10	9	6	12	0	513
65	278	129	4	3	5	3	0	422
66	146	95	12	7	5	2	0	267
67	133	62	5	7	1	1	0	209
68	143	151	10	3	5	11	0	323
69	140	133	13	4	4	9	0	303
70	98	177	13	4	2	5	0	299

Contd....

Polling Station Level Election Results

Winner, Runner-up and 3rd Party Position & Winning Margin According to Polling Stations in Nainital Assembly in Assembly Election (AE) under Nainital-Udhamsingh Nagar Parliamentary Constituency in Uttarakhand (2022)

Polling Station Number	Winner Party	Winner Votes (%)	Runner-up Party	Runner-up Votes (%)	Winning Margin Votes (%)	Third Party	Third Party Votes (%)	Other Votes (%)
71	BJP	219 (56.44)	INC	141 (36.34)	78 (20.1)	AAP	23 (5.93)	5 (1.29)
72	INC	281 (40.09)	BJP	276 (39.37)	5 (0.72)	AAP	112 (15.98)	32 (4.56)
73	BJP	371 (64.75)	INC	145 (25.31)	226 (39.44)	AAP	43 (7.5)	14 (2.44)
74	BJP	323 (52.18)	INC	215 (34.73)	108 (17.45)	AAP	46 (7.43)	35 (5.65)
75	BJP	193 (66.78)	INC	84 (29.07)	109 (37.71)	AAP	7 (2.42)	5 (1.73)
76	BJP	166 (48.54)	INC	156 (45.61)	10 (2.93)	AAP	11 (3.22)	9 (2.63)
77	INC	150 (46.01)	BJP	145 (44.48)	5 (1.53)	AAP	24 (7.36)	7 (2.15)
78	INC	253 (51.95)	BJP	208 (42.71)	45 (9.24)	AAP	11 (2.26)	15 (3.08)
79	INC	145 (45.74)	BJP	141 (44.48)	4 (1.26)	AAP	16 (5.05)	15 (4.73)
80	BJP	123 (45.72)	INC	113 (42.01)	10 (3.71)	AAP	18 (6.69)	15 (5.58)
81	INC	220 (48.46)	BJP	203 (44.71)	17 (3.75)	AAP	18 (3.96)	13 (2.86)
82	INC	200 (55.4)	BJP	126 (34.9)	74 (20.5)	AAP	16 (4.43)	19 (5.26)
83	INC	323 (60.71)	BJP	184 (34.59)	139 (26.12)	AAP	14 (2.63)	11 (2.07)
84	INC	205 (66.13)	BJP	87 (28.06)	118 (38.07)	AAP	12 (3.87)	6 (1.94)
85	INC	133 (59.11)	BJP	78 (34.67)	55 (24.44)	AAP	5 (2.22)	9 (4)
86	BJP	215 (59.07)	INC	126 (34.62)	89 (24.45)	AAP	14 (3.85)	9 (2.47)
87	INC	298 (52.65)	BJP	226 (39.93)	72 (12.72)	AAP	20 (3.53)	22 (3.89)
88	INC	102 (51)	BJP	85 (42.5)	17 (8.5)	AAP	8 (4)	5 (2.5)
89	INC	208 (46.02)	BJP	202 (44.69)	6 (1.33)	AAP	16 (3.54)	26 (5.75)
90	INC	211 (46.37)	BJP	210 (46.15)	1 (0.22)	AAP	14 (3.08)	20 (4.4)
91	INC	323 (57.17)	BJP	203 (35.93)	120 (21.24)	AAP	23 (4.07)	16 (2.83)
92	BJP	184 (59.74)	INC	103 (33.44)	81 (26.3)	AAP	14 (4.55)	7 (2.27)
93	INC	174 (61.48)	BJP	90 (31.8)	84 (29.68)	AAP	13 (4.59)	6 (2.12)
94	INC	255 (52.36)	BJP	198 (40.66)	57 (11.7)	AAP	23 (4.72)	11 (2.26)
95	BJP	231 (53.47)	INC	168 (38.89)	63 (14.58)	AAP	14 (3.24)	19 (4.4)
96	BJP	253 (60.1)	INC	135 (32.07)	118 (28.03)	AAP	21 (4.99)	12 (2.85)
97	BJP	218 (54.91)	INC	138 (34.76)	80 (20.15)	AAP	32 (8.06)	9 (2.27)
98	INC	154 (60.16)	BJP	92 (35.94)	62 (24.22)	AAP	5 (1.95)	5 (1.95)
99	INC	192 (63.79)	BJP	99 (32.89)	93 (30.9)	AAP	4 (1.33)	6 (1.99)
100	INC	309 (56.08)	BJP	188 (34.12)	121 (21.96)	AAP	37 (6.72)	17 (3.09)
101	INC	95 (55.88)	BJP	62 (36.47)	33 (19.41)	AAP	7 (4.12)	6 (3.53)
102	INC	223 (78.52)	BJP	29 (10.21)	194 (68.31)	AAP	15 (5.28)	17 (5.99)
103	INC	138 (52.27)	BJP	104 (39.39)	34 (12.88)	AAP	14 (5.3)	8 (3.03)
104	BJP	198 (49.5)	INC	181 (45.25)	17 (4.25)	AAP	11 (2.75)	10 (2.5)
105	BJP	188 (51.65)	INC	148 (40.66)	40 (10.99)	AAP	25 (6.87)	3 (0.82)

Contd....

Socio-Economic Amenities - Rural

Access to Education Facilities

Particulars	Number of Villages (% of Population)				
	Available	Not Available	If Not Available (Distance of Nearest Facility)		
			A	B	C
Govt. Primary School	208 (95)	73 (5)	67 (5)	4 (0)	0 (0)
Private Primary School	6 (5)	275 (95)	1 (0)	0 (0)	0 (0)
Govt. Middle School	106 (66)	175 (34)	146 (29)	25 (4)	2 (0)
Private Middle School	1 (0)	280 (100)	1 (0)	0 (0)	0 (0)
Govt. Secondary School	44 (27)	237 (73)	143 (36)	79 (25)	13 (11)
Private Secondary School	1 (0)	280 (100)	1 (0)	0 (0)	0 (0)
Govt. Senior Secondary School	27 (16)	254 (84)	108 (29)	95 (32)	49 (22)
Private Senior Secondary School	2 (1)	279 (99)	0 (0)	1 (0)	0 (0)
Govt. Arts and Science Degree College	0 (0)	281 (100)	2 (1)	5 (5)	273 (94)
Private Arts and Science Degree College	0 (0)	281 (100)	0 (0)	0 (0)	1 (0)
Govt. Engineering College	0 (0)	281 (100)	0 (0)	0 (0)	175 (66)
Private Engineering College	0 (0)	281 (100)	0 (0)	0 (0)	106 (34)
Govt. Medicine College	0 (0)	281 (100)	0 (0)	0 (0)	281 (100)
Private Medicine College	0 (0)	281 (100)	0 (0)	0 (0)	0 (0)
Govt. Management Institute	0 (0)	281 (100)	0 (0)	0 (0)	94 (40)
Private Management Institute	0 (0)	281 (100)	0 (0)	0 (0)	187 (60)
Govt. Polytechnic	0 (0)	281 (100)	0 (0)	1 (1)	279 (99)
Private Polytechnic	0 (0)	281 (100)	0 (0)	0 (0)	1 (0)
Govt. Vocational Training School/ITI	1 (0)	280 (100)	18 (5)	39 (13)	222 (82)
Private Vocational Training School/ITI	0 (0)	281 (100)	0 (0)	0 (0)	1 (0)
Govt. Non Formal Training Centre	0 (0)	281 (100)	0 (0)	1 (1)	279 (99)
Private Non Formal Training Centre	0 (0)	281 (100)	0 (0)	0 (0)	1 (0)
Govt. School For Disabled	0 (0)	281 (100)	0 (0)	0 (0)	95 (41)
Private School For Disabled	0 (0)	281 (100)	0 (0)	0 (0)	186 (59)
Government Others	0 (0)	281 (100)	1 (1)	1 (1)	184 (58)
Private Others	0 (0)	281 (100)	0 (0)	0 (0)	95 (41)

Note : Distance A : Less than 5 km; B : Between 5-10 km; C : 10+ km.; Source : Data Analysis is based on 2011 Census.

DISCLAIMER

The Terms of Use and Disclaimer of Datanet India Private Limited (hereinafter referred to as "Datanet") for use of this analysis report of **Nainital Assembly Constituency (Nainital Vidhan Sabha)** :-

1. **Assembly Factbook™** is a Registered Trade Mark owned by Datanet.
2. All the maps are sketched and graphical representation only and have not been drawn to the scale and also not to represent the actual geographical area or boundary of the unit.
3. The data for the aforesaid analysis is based on authentic sources and has been culled from the various publications of Census, CSO and NSSO for district and block level data, various central and state government departments, Central & State Elections Commissions and the concerned Returning Officers' releases, Electoral Rolls, Election results and allied publications, internal assessment, surveys, estimates and analysis. Therefore, certain adjustment of data at micro level may have been done to arrive closer to the macro data.
4. Data have been provided on an "As Is" and "As AVAILABLE" basis
5. The colours shown in the maps or diagram and charts of a particular party, alliance or AC are indicative and do not represent them.
6. This publication which includes maps, sheets, graphs and data would be the property under copyright of Datanet only. The user may use these for its internal study, analysis and research purposes. It's public display, re-selling or any commercial uses by the user are not allowed.
7. Datanet has taken due care and caution in compilation and processing of data and allied information, but does not guarantee the accuracy, adequacy or completeness of any information/analysis and will be not responsible for any errors or omissions or for the results obtained from the use of such information/analysis.
8. All the contents for the publication have been culled from various authentic sources and Datanet reasonably believes such sources to be reliable, but does not make any representations, express or implied as to the accuracy or fitness of use of such information. The information or contents of the information/analysis do not constitute advice and should not be relied upon in making (or refraining from making) any decision. Any reliance placed upon the information provided by Datanet is the sole responsibility and strictly at the user's risk.
9. In no event will Datanet be liable for any damages (including, without limitation, damages for loss of business projects, or loss of profits) arising in contract, tort or otherwise from the use of or inability to use any of its contents, or from any action taken (or refrained from being taken) as a result of using the analysis or any of its contents. Datanet its directors, owners, editors, officials, employees, distributor and agents or any associate will not be liable for any errors in the information contained or any consequences arising from the use of the contents of the provided information/analysis.
10. If any provision of these terms and conditions is held invalid or illegal or unenforceable for any reason by any court of competent jurisdiction, such provision shall be severed and the remainder of provisions of the terms and conditions shall continue in full force and effect as if the Term of Use had been executed with the invalid, illegal or unenforceable provision eliminated.
11. If there are any discrepancies in the information provided, please bring it to attention of Datanet for suitable rectification measures.

**Buy Online This Complete Book At
Datanet India eBooks Store**

www.indiastatpublications.com

or go directly at

**[http://www.indiastatpublications.com/
Assembly_factbook/Uttarakhand/Nainital-udhamsingh_Nagar/
Nainital](http://www.indiastatpublications.com/Assembly_factbook/Uttarakhand/Nainital-udhamsingh_Nagar/Nainital)**

 **india**stat**elections**

ISBN : 978-93-5822-656-0



9 789358 226560