



Uttarakhand

Assembly Factbook™

Nanak Matta Assembly Constituency



Key Electoral Data of Nanak Matta
Assembly Constituency (Vidhan Sabha)

Uttarakhand

Assembly Factbook™

Nanak Matta Assembly Constituency



Nanak Matta Vidhan Sabha

Editor & Director

Dr. R.K. Thukral

Research Editor

Dr. Shafeeq Rahman

**Compiled, Researched and Published by
Datanet India Pvt. Ltd.**

D-100, 1st Floor,

Okhla Industrial Area, Phase-I,

New Delhi- 110020.

Ph.: 91-11- 43580781-84

Email : support@indiastatpublications.com

Website : www.indiastatelections.com

Online Book Store :

www.indiastatpublications.com

Report No. : AFB/UK-069-0125

ISBN : 978-93-5822-528-0

First Edition : January, 2018

Eighth Updated Edition : January, 2025

Price : Rs.11500/-

US\$ 310

© Datanet India Pvt. Ltd.

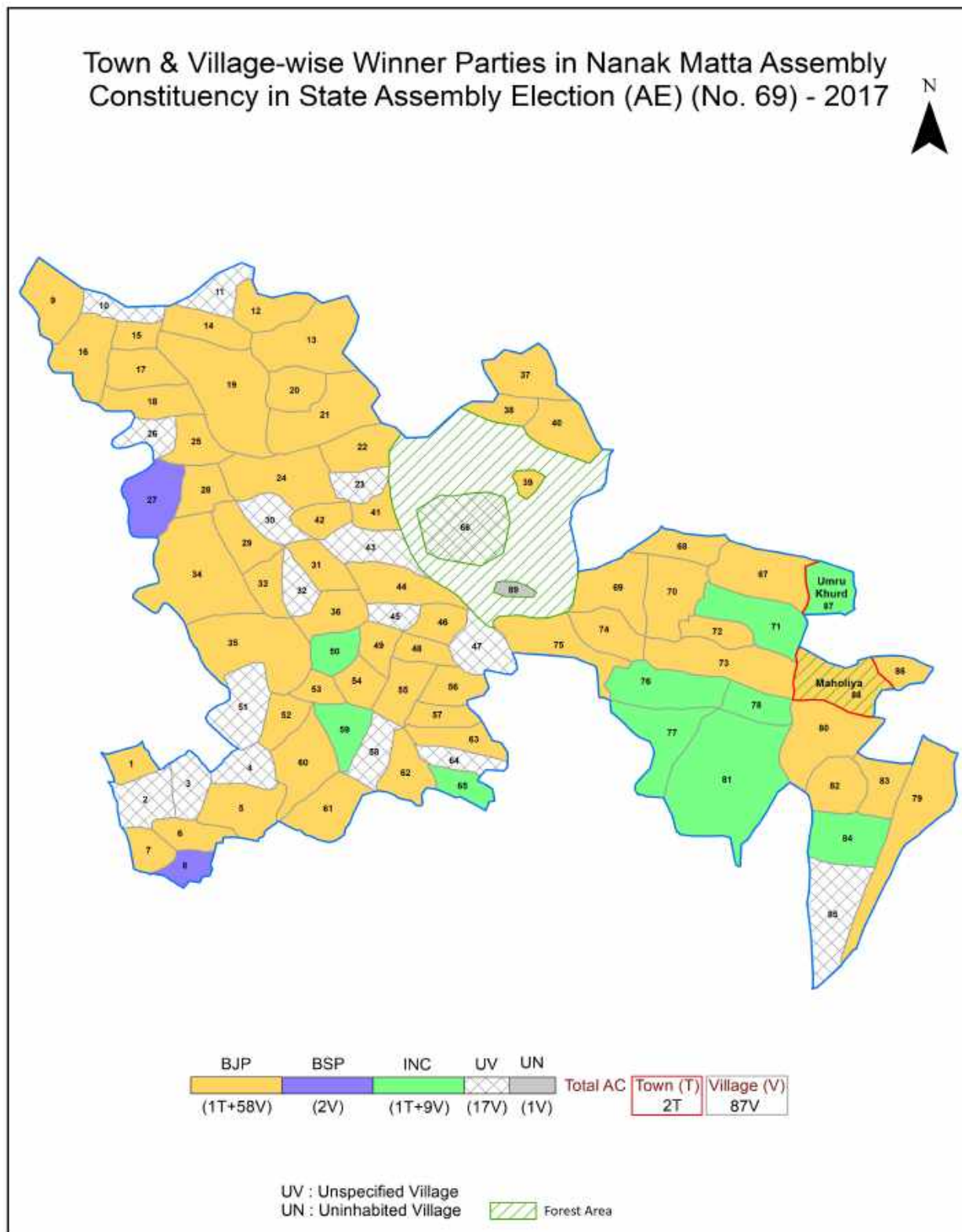
All rights reserved. No part of this book may be reproduced, stored in a retrieval system or transmitted in any form or by any means, mechanical photocopying, photographing, scanning, recording or otherwise without the prior written permission of the publisher. Please refer to Disclaimer at page no. 148 for the use of this publication.

Printed in India

Contents

No.	Particulars	Page No.
	Introduction	
1	Assembly Constituency - (Vidhan Sabha) at a Glance Features of Assembly as per Delimitation Commission of India (2008)	1-2
	Location and Political Maps	
2	Location Map Boundaries of Assembly Constituency - (Vidhan Sabha) in District Boundaries of Assembly Constituency under Parliamentary Constituency - (Lok Sabha) Town & Village-wise Winner Parties- 2024, 2022, 2019, 2017, 2014, 2012 and 2009	3-11
	Administrative Setup (2011)	
3	District Sub-district Towns Villages Inhabited Villages Uninhabited Villages Village Panchayat Intermediate Panchayat	12-17
	Demographics (2011)	
4	Population Households Rural/Urban Population Towns and Villages by Population Size Sex Ratio (Total & 0-6 Years) Religious Population Social Population Literacy Rate	18-19
	Electoral Features	
5	Important Dates of Last Elections Held Electors by Gender Service Electors Voters Voters Turnout Polling Stations & Average Number of Electors per Polling Station Electors by Age Group Present Elected Representatives	20-25
	Historical Summary Election Results	
6	Vote Share of Major Parties Winning Margin (Number & Percentage) Polarity of Parties Summary Result of Assembly Segment of Parliamentary Election 2024, 2019, 2014, 2009 and 2009 Summary Result of Assembly Elections 2022, 2017 and 2012	26-35
	Polling Station Level Election Results	
7	Name and Number of Polling Station 2024, 2022, 2019, 2017, 2014, 2012 and 2009 Polling Station-wise Electors, Voters & Voters Turnout 2024, 2022, 2019, 2017, 2014, 2012 and 2009 Polling Station wise Elections Results 2024, 2022, 2019, 2017, 2014, 2012 and 2009	36-125
8	Panchayat and Local Bodies Election Results Panchayat Result 2014	126-128
	Share of Assembly Constituency	
9	Share of Assembly Constituency - (Vidhan Sabha) in State, District and Parliamentary Constituency - (Lok Sabha)	129
	Socio-Economic Amenities (2011)	
10	Access to Administrative Units Agricultural, Manufacturing and Industrial Commodities Demographic Indicators Education Health & Manpower Drinking Water Supply Sanitation Entertainment and Recreations Infrastructure Power Food Allocation Distribution and Marketing of Agriculture Commodities Infrastructure Transport and Road Infrastructure Communication Banking and Financial Services Land Use Irrigation Source	130-145
11	Abbreviation & Sources	146-147
12	Disclaimer	148

Location & Political Map



Administrative Setup

List of Village Panchayat & Intermediate Panchayat (Block) Name - 2011

Village Name	Village Panchayat Name	Intermediate Panchayat Name
Anchhta	Anchhta	Sitarganj
Audala	Audala	Sitarganj
Balkhera	Balkhear	Sitarganj
Banusa	Banusa	Khatima
Banusi	Banusi	Khatima
Barkidandi	Barkidanti	Sitarganj
Bedhueya	Khamriya	Sitarganj
Behi	Anchhta	Sitarganj
Bereya	Bereya	Sitarganj
Bharauni	Bharauni	Sitarganj
Bhikampur	Sunkhari Kalan	Sitarganj
Bichai	Bichuwa	Sitarganj
Bichuwa	Bichuwa	Sitarganj
Bidaura	Bidaura	Sitarganj
Bidauri	Bidauri	Sitarganj
Bijti	Bijti	Sitarganj
Chanda	Chanda	Khatima
Chandeli	Chandeli	Khatima
Charu Beta	Charu Beta	Khatima
Davkali	Davkali	Sitarganj
Devipura	Anchhta	Sitarganj
Deyo Dhar	Mainajhundi	Sitarganj
Deyori	Deyori	Sitarganj
Dhayanpur	Nagla	Sitarganj
Dhum Khera	Pachpera	Sitarganj
Dinnagar	Balkhera	Sitarganj
Dohari	Dohra	Sitarganj
Dohra	Dohra	Sitarganj
Dusari	Dusari	Sitarganj

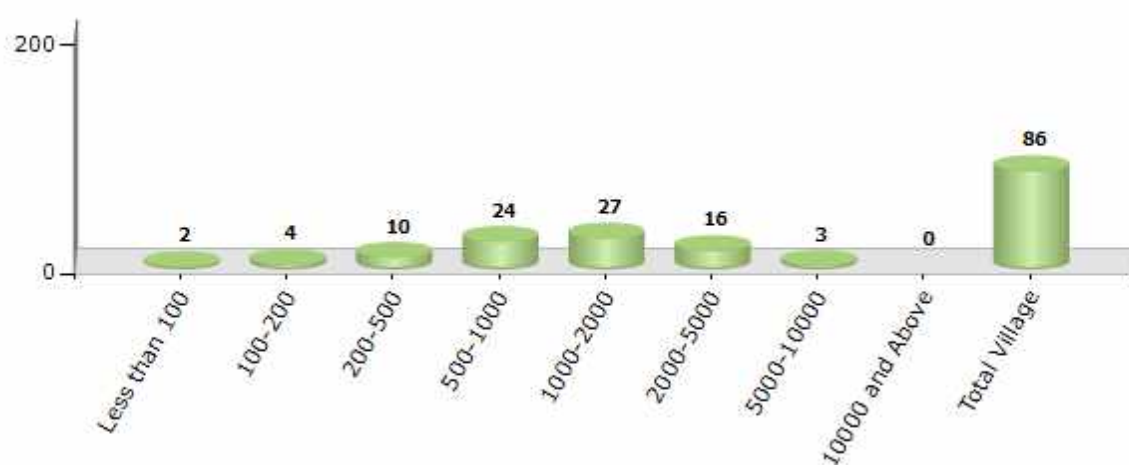
Contd....

Demographics

Number of Villages by Population Size - 2011

Less than 100	100-200	200-500	500-1000	1000-2000	2000-5000	5000-10000	10000 and Above	Total Village
2	4	10	24	27	16	3	0	86

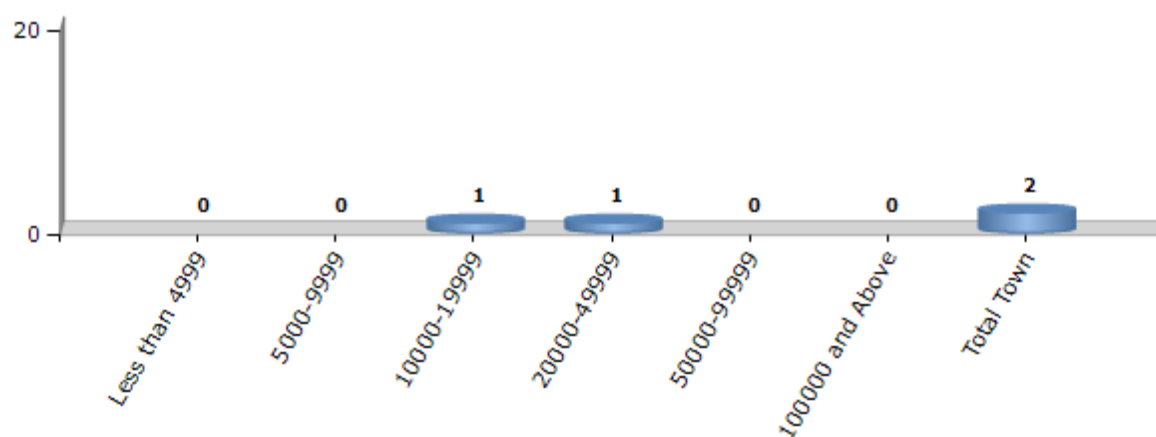
Number of Villages by Population Size - 2011



Number of Towns by Population Size - 2011

Less than 4999	5000-9999	10000-19999	20000-49999	50000-99999	100000 and Above	Total Town
0	0	1	1	0	0	2

Number of Towns by Population Size - 2011

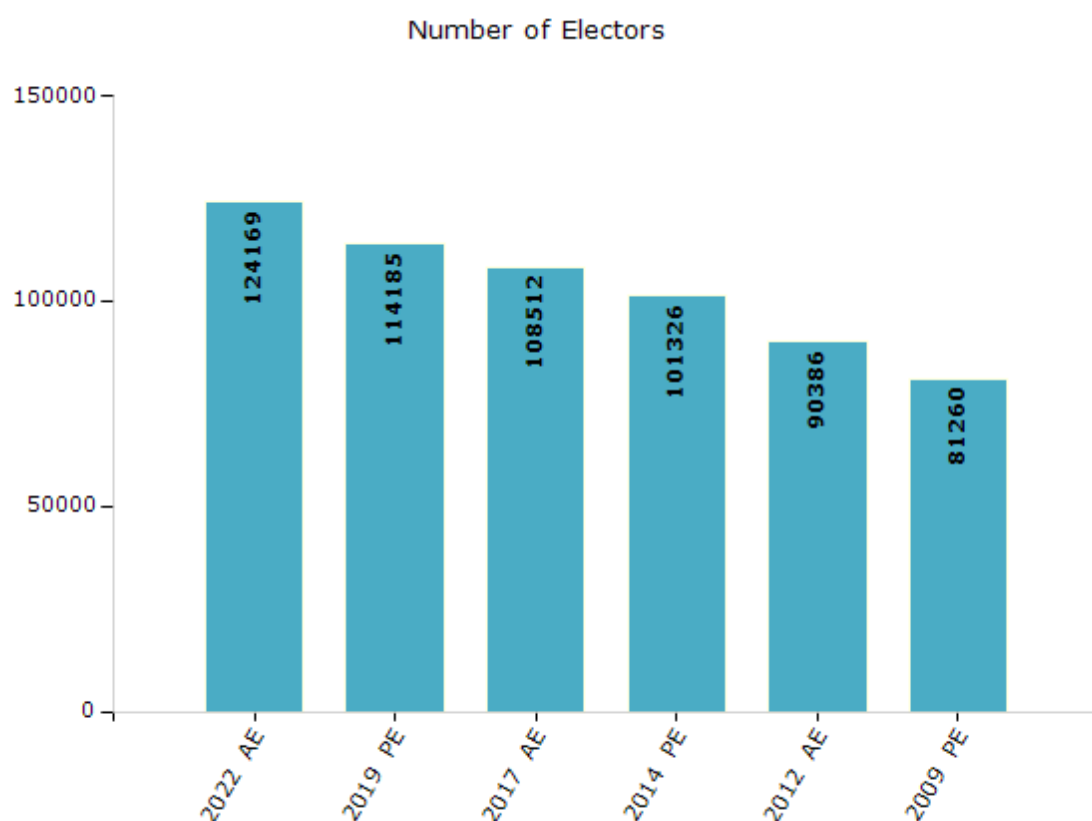


Electoral Features

Electors by Male & Female

Year	Male	Female	Others	Total
2022 AE	63233	60934	2	124169
2019 PE	58699	55485	1	114185
2017 AE	56311	52201	0	108512
2014 PE	52653	48673	0	101326
2012 AE	46920	43466	0	90386

Year	Male	Female	Others	Total
2009 PE	41693	39567	-	81260
2007 AE	-	-	-	-
2004 PE	-	-	-	-
2002 AE	-	-	-	-

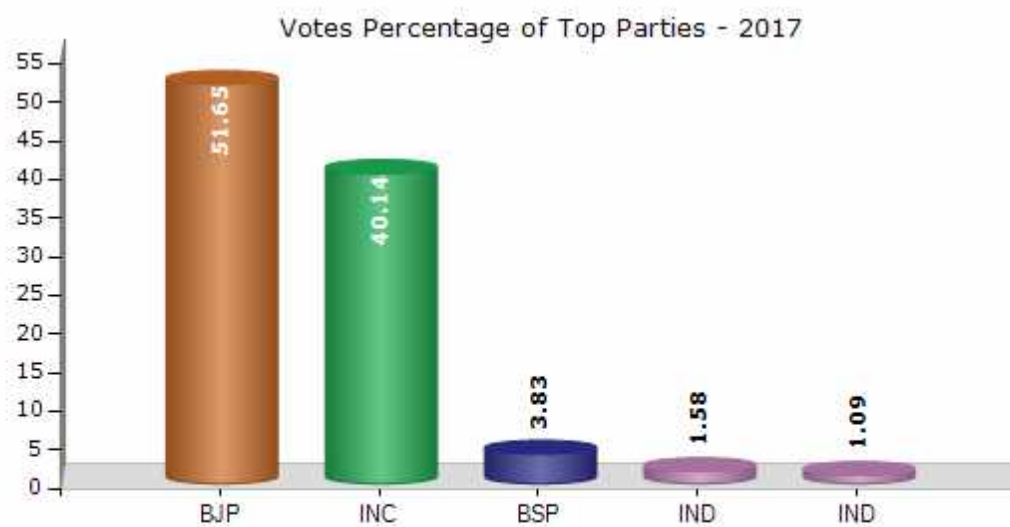


Note : AE : Assembly Election, PE : Assembly Segment of Parliamentary Election

Historical Summary Election Results

Summary Result of Assembly Election - 2017

Candidate Name	Party	Votes	Votes %
Dr. Prem Singh	BJP	42785	51.65
Gopal Singh Rana	INC	33254	40.14
Shish Ram Rana	BSP	3174	3.83
Suneeta Rana	IND	1305	1.58
Rita Wati	IND	899	1.09
Mahesh Chandra	IND	386	0.47
Ansuiya	SP	228	0.28
	NOTA	808	0.98



Polling Station Level Election Results

Number and Name of Polling Stations (PS) (2022)

Number of Polling Stations	Name of Polling Stations	Number of Polling Stations	Name of Polling Stations
1	Bijti	22	Vichuva R.No 1
2	Matuha	23	Vichuva R.No 2
3	Mainajhundi	24	Tukari R.No 1
4	Khunsara	25	Tukari R.No 2
5	Govindpur	26	Dhyanpur
6	Saijani	27	Kaithuliya
7	Biriya	28	Nagala R.No 1
8	Dohari	29	Nagala R.No 2
9	Anjaniya R.No 1	30	Baraki Dandi R.No 1
10	Anjaniya R.No 2	31	Baraki Dandi R.No 2
11	Anjaniya R.No 1	32	Sunkharikala
12	Anjaniya R.No 2	33	Sunkharikala
13	Audali Bharoni	34	Dhoomkheda
14	Magarasada	35	Pachapeda
15	Lambakheda	36	Jhankat
16	Shadhunagar R.No 1	37	Kishanpur
17	Shadhunagar R.No 2	38	Khairaana
18	Nalai	39	Khairaana Bichapuri
19	Pahasaini	40	Devkali
20	Saroja	41	Devkali
21	Haraiya	42	Sidhnavdiya R.No 1

Contd....

Polling Station Level Election Results

Polling Station-wise Votes Secured by Overall Top Five Parties in Nanak Matta Assembly in Assembly Election (AE) under Nainital-Udhamsingh Nagar Parliamentary Constituency in Uttarakhand (2022)

No. of Polling Station	Winner - Gopal Singh Rana (INC)	Runner-up - Prem Singh Rana (BJP)	3rd - Anand Singh Rana (AAP)	4th - Mukesh Singh (IND)	5th - Vijay Singh Rana (BSP)	NOTA	Other	Total Votes Secured
36	391	191	34	9	3	2	3	633
37	372	253	27	13	6	6	9	686
38	431	252	25	46	3	11	1	769
39	483	247	17	15	8	7	3	780
40	216	228	6	9	3	4	3	469
41	176	223	40	26	6	5	2	478
42	302	160	34	7	0	6	0	509
43	246	238	31	15	4	5	2	541
44	274	186	36	3	6	1	2	508
45	290	429	46	14	3	8	3	793
46	147	277	36	12	5	3	0	480
47	307	344	51	38	7	12	7	766
48	314	290	34	10	5	7	3	663
49	201	384	20	3	7	7	2	624
50	264	565	53	19	9	13	3	926
51	326	378	29	24	3	16	6	782
52	274	261	2	108	8	8	2	663
53	66	267	4	10	6	3	3	359
54	253	291	2	28	2	30	2	608
55	311	140	4	21	4	2	1	483
56	312	427	9	28	6	6	3	791
57	274	180	16	6	1	2	10	489
58	181	74	25	2	10	3	0	295
59	350	267	63	26	4	6	4	720
60	408	405	7	10	9	14	2	855
61	377	315	9	5	2	13	3	724
62	365	301	12	10	10	4	4	706
63	505	73	13	3	0	5	0	599
64	301	270	8	5	9	8	0	601
65	663	15	23	3	1	3	6	714
66	602	18	4	0	2	3	1	630
67	673	29	13	5	2	4	2	728
68	552	7	9	1	1	4	1	575
69	463	17	9	1	1	3	1	495
70	512	3	0	1	1	1	4	522

Contd....

Polling Station Level Election Results

Winner, Runner-up and 3rd Party Position & Winning Margin According to Polling Stations in Nanak Matta Assembly in Assembly Election (AE) under Nainital-Udhamsingh Nagar Parliamentary Constituency in Uttarakhand (2022)

Polling Station Number	Winner Party	Winner Votes (%)	Runner-up Party	Runner-up Votes (%)	Winning Margin Votes (%)	Third Party	Third Party Votes (%)	Other Votes (%)
71	INC	653 (95.05)	BJP	16 (2.33)	637 (92.72)	AAP	5 (0.73)	13 (1.89)
72	INC	473 (94.79)	BJP	11 (2.2)	462 (92.59)	AAP	3 (0.6)	12 (2.4)
73	INC	431 (94.73)	BJP	15 (3.3)	416 (91.43)	AAP	3 (0.66)	6 (1.32)
74	INC	517 (95.04)	BJP	14 (2.57)	503 (92.47)	BSP	3 (0.55)	10 (1.84)
75	INC	582 (96.04)	BJP	6 (0.99)	576 (95.05)	AAP	5 (0.83)	13 (2.15)
76	INC	474 (93.86)	BJP	16 (3.17)	458 (90.69)	AAP	6 (1.19)	9 (1.78)
77	INC	466 (83.21)	BJP	50 (8.93)	416 (74.28)	AAP	12 (2.14)	32 (5.71)
78	BJP	447 (57.75)	INC	281 (36.3)	166 (21.45)	IND (MS)	18 (2.33)	28 (3.62)
79	INC	639 (76.07)	BJP	176 (20.95)	463 (55.12)	AAP	13 (1.55)	12 (1.43)
80	BJP	338 (53.74)	INC	246 (39.11)	92 (14.63)	AAP	14 (2.23)	31 (4.93)
81	BJP	421 (67.04)	INC	185 (29.46)	236 (37.58)	AAP	10 (1.59)	12 (1.91)
82	BJP	348 (72.5)	INC	99 (20.63)	249 (51.87)	AAP	17 (3.54)	16 (3.33)
83	BJP	290 (71.43)	INC	105 (25.86)	185 (45.57)	AAP	5 (1.23)	6 (1.48)
84	BJP	317 (73.21)	INC	96 (22.17)	221 (51.04)	AAP	8 (1.85)	12 (2.77)
85	BJP	257 (66.07)	INC	109 (28.02)	148 (38.05)	AAP	13 (3.34)	10 (2.57)
86	BJP	238 (62.47)	INC	121 (31.76)	117 (30.71)	AAP	6 (1.57)	16 (4.2)
86A	BJP	283 (69.53)	INC	109 (26.78)	174 (42.75)	AAP	5 (1.23)	10 (2.46)
87	BJP	296 (65.34)	INC	141 (31.13)	155 (34.21)	AAP	8 (1.77)	8 (1.77)
88	BJP	438 (68.76)	INC	158 (24.8)	280 (43.96)	AAP	20 (3.14)	21 (3.3)
89	BJP	334 (64.98)	INC	120 (23.35)	214 (41.63)	AAP	26 (5.06)	34 (6.61)
90	BJP	477 (58.74)	INC	297 (36.58)	180 (22.16)	AAP	15 (1.85)	23 (2.83)
91	INC	498 (68.6)	BJP	201 (27.69)	297 (40.91)	AAP	16 (2.2)	11 (1.52)
92	INC	368 (65.13)	BJP	164 (29.03)	204 (36.1)	AAP	14 (2.48)	19 (3.36)
93	BJP	335 (59.19)	INC	211 (37.28)	124 (21.91)	IND (MS)	6 (1.06)	14 (2.47)
94	BJP	348 (50.58)	INC	308 (44.77)	40 (5.81)	AAP	9 (1.31)	23 (3.34)
95	INC	391 (59.15)	BJP	244 (36.91)	147 (22.24)	IND (MS)	9 (1.36)	17 (2.57)
96	BJP	380 (59.84)	INC	234 (36.85)	146 (22.99)	IND (MS)	7 (1.1)	14 (2.2)
97	INC	512 (77.58)	BJP	92 (13.94)	420 (63.64)	BSP	25 (3.79)	31 (4.7)
98	INC	565 (58.85)	BJP	299 (31.15)	266 (27.7)	BSP	34 (3.54)	62 (6.46)
99	INC	523 (77.94)	BJP	106 (15.8)	417 (62.14)	AAP	20 (2.98)	22 (3.28)
100	INC	366 (57.37)	BJP	241 (37.77)	125 (19.6)	IND (MS)	11 (1.72)	20 (3.13)
101	INC	360 (56.69)	BJP	255 (40.16)	105 (16.53)	AAP	8 (1.26)	12 (1.89)
102	INC	511 (63.16)	BJP	273 (33.75)	238 (29.41)	BSP	11 (1.36)	14 (1.73)
103	INC	254 (50.9)	BJP	225 (45.09)	29 (5.81)	IND (MS)	8 (1.6)	12 (2.4)
104	INC	552 (67.9)	BJP	174 (21.4)	378 (46.5)	BSP	40 (4.92)	47 (5.78)

Contd....

Socio-Economic Amenities - Rural

Access to Education Facilities

Particulars	Number of Villages (% of Population)				
	Available	Not Available	If Not Available (Distance of Nearest Facility)		
			A	B	C
Govt. Primary School	79 (98)	7 (2)	3 (0)	0 (0)	0 (0)
Private Primary School	15 (25)	71 (75)	0 (0)	0 (0)	0 (0)
Govt. Middle School	30 (51)	56 (49)	35 (27)	11 (9)	2 (2)
Private Middle School	9 (29)	77 (71)	2 (1)	3 (1)	0 (0)
Govt. Secondary School	11 (22)	75 (78)	33 (26)	24 (24)	4 (6)
Private Secondary School	6 (24)	80 (76)	3 (3)	7 (3)	0 (0)
Govt. Senior Secondary School	6 (14)	80 (86)	31 (36)	35 (36)	6 (10)
Private Senior Secondary School	1 (7)	85 (93)	2 (1)	6 (3)	0 (0)
Govt. Arts and Science Degree College	0 (0)	86 (100)	2 (10)	29 (32)	55 (58)
Private Arts and Science Degree College	0 (0)	86 (100)	0 (0)	0 (0)	0 (0)
Govt. Engineering College	0 (0)	86 (100)	0 (0)	0 (0)	86 (100)
Private Engineering College	0 (0)	86 (100)	0 (0)	0 (0)	0 (0)
Govt. Medicine College	0 (0)	86 (100)	0 (0)	1 (0)	85 (100)
Private Medicine College	0 (0)	86 (100)	0 (0)	0 (0)	0 (0)
Govt. Management Institute	0 (0)	86 (100)	0 (0)	0 (0)	0 (0)
Private Management Institute	0 (0)	86 (100)	0 (0)	2 (1)	84 (99)
Govt. Polytechnic	0 (0)	86 (100)	0 (0)	15 (10)	71 (90)
Private Polytechnic	0 (0)	86 (100)	0 (0)	0 (0)	0 (0)
Govt. Vocational Training School/ITI	0 (0)	86 (100)	16 (16)	31 (45)	39 (40)
Private Vocational Training School/ITI	0 (0)	86 (100)	0 (0)	0 (0)	0 (0)
Govt. Non Formal Training Centre	3 (2)	83 (98)	0 (0)	0 (0)	0 (0)
Private Non Formal Training Centre	0 (0)	86 (100)	0 (0)	14 (9)	69 (89)
Govt. School For Disabled	0 (0)	86 (100)	0 (0)	0 (0)	84 (98)
Private School For Disabled	0 (0)	86 (100)	0 (0)	0 (0)	2 (2)
Government Others	0 (0)	86 (100)	0 (0)	0 (0)	0 (0)
Private Others	0 (0)	86 (100)	0 (0)	0 (0)	86 (100)

Note : Distance A : Less than 5 km; B : Between 5-10 km; C : 10+ km.; Source : Data Analysis is based on 2011 Census.

DISCLAIMER

The Terms of Use and Disclaimer of Datanet India Private Limited (hereinafter referred to as "Datanet") for use of this analysis report of **Nanak Matta Assembly Constituency (Nanak Matta Vidhan Sabha)** :-

1. **Assembly Factbook™** is a Registered Trade Mark owned by Datanet.
2. All the maps are sketched and graphical representation only and have not been drawn to the scale and also not to represent the actual geographical area or boundary of the unit.
3. The data for the aforesaid analysis is based on authentic sources and has been culled from the various publications of Census, CSO and NSSO for district and block level data, various central and state government departments, Central & State Elections Commissions and the concerned Returning Officers' releases, Electoral Rolls, Election results and allied publications, internal assessment, surveys, estimates and analysis. Therefore, certain adjustment of data at micro level may have been done to arrive closer to the macro data.
4. Data have been provided on an "As Is" and "As AVAILABLE" basis
5. The colours shown in the maps or diagram and charts of a particular party, alliance or AC are indicative and do not represent them.
6. This publication which includes maps, sheets, graphs and data would be the property under copyright of Datanet only. The user may use these for its internal study, analysis and research purposes. It's public display, re-selling or any commercial uses by the user are not allowed.
7. Datanet has taken due care and caution in compilation and processing of data and allied information, but does not guarantee the accuracy, adequacy or completeness of any information/analysis and will be not responsible for any errors or omissions or for the results obtained from the use of such information/analysis.
8. All the contents for the publication have been culled from various authentic sources and Datanet reasonably believes such sources to be reliable, but does not make any representations, express or implied as to the accuracy or fitness of use of such information. The information or contents of the information/analysis do not constitute advice and should not be relied upon in making (or refraining from making) any decision. Any reliance placed upon the information provided by Datanet is the sole responsibility and strictly at the user's risk.
9. In no event will Datanet be liable for any damages (including, without limitation, damages for loss of business projects, or loss of profits) arising in contract, tort or otherwise from the use of or inability to use any of its contents, or from any action taken (or refrained from being taken) as a result of using the analysis or any of its contents. Datanet its directors, owners, editors, officials, employees, distributor and agents or any associate will not be liable for any errors in the information contained or any consequences arising from the use of the contents of the provided information/analysis.
10. If any provision of these terms and conditions is held invalid or illegal or unenforceable for any reason by any court of competent jurisdiction, such provision shall be severed and the remainder of provisions of the terms and conditions shall continue in full force and effect as if the Term of Use had been executed with the invalid, illegal or unenforceable provision eliminated.
11. If there are any discrepancies in the information provided, please bring it to attention of Datanet for suitable rectification measures.

**Buy Online This Complete Book At
Datenet India eBooks Store**

www.indiastatpublications.com

or go directly at

**[http://www.indiastatpublications.com/
Assembly_factbook/Uttarakhand/Nainital-udhamsingh_Nagar/
Nanak_Matta](http://www.indiastatpublications.com/Assembly_factbook/Uttarakhand/Nainital-udhamsingh_Nagar/Nanak_Matta)**

  **indiastat**elections

ISBN : 978-93-5822-528-0



9 789358 122528 0