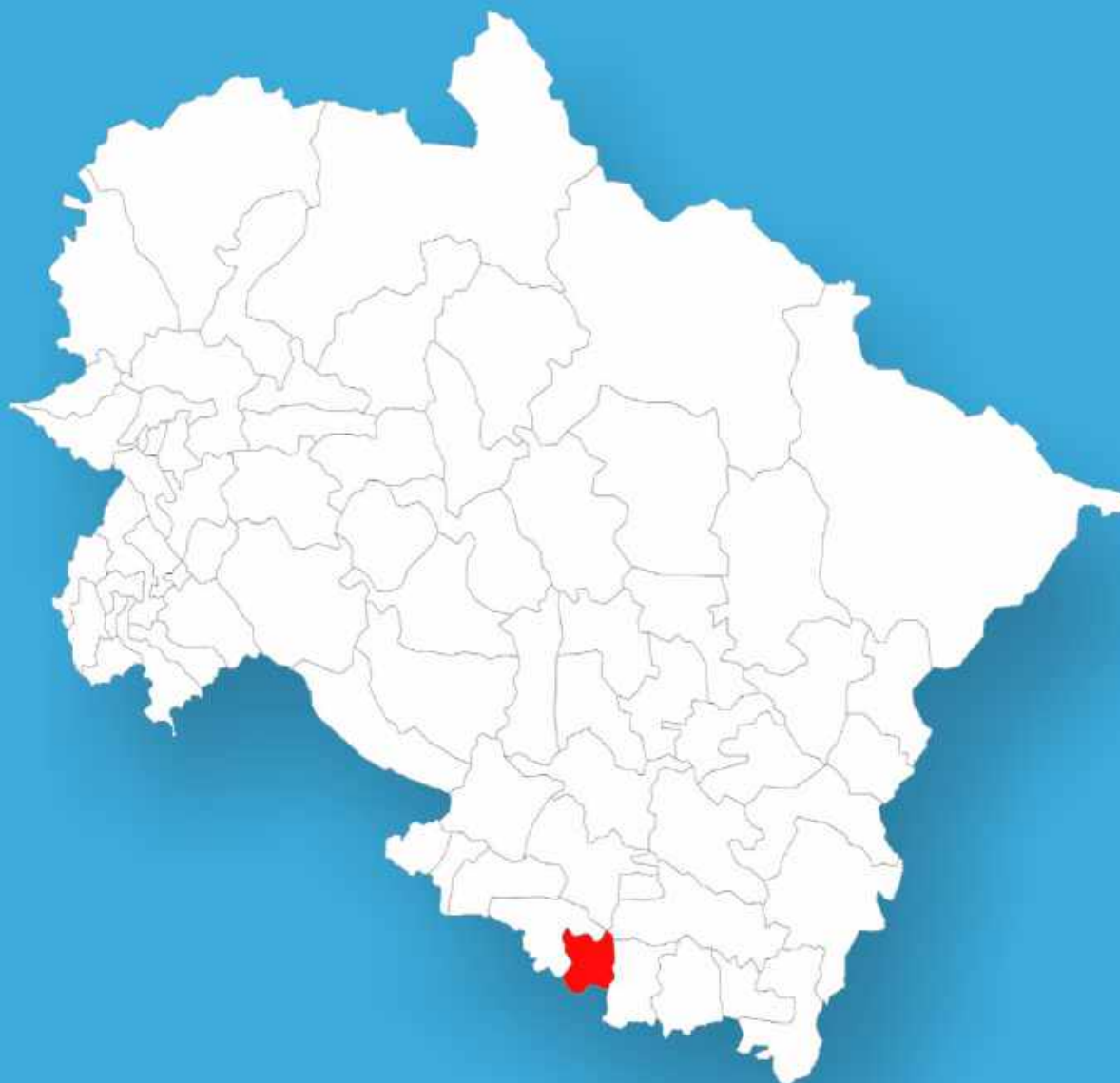




Uttarakhand

# Assembly Factbook™

Rudrapur Assembly Constituency



Key Electoral Data of Rudrapur  
Assembly Constituency (Vidhan Sabha)

Uttarakhand

# **Assembly Factbook™**

Rudrapur Assembly Constituency



Rudrapur Vidhan Sabha

**Editor & Director**

Dr. R.K. Thukral

**Research Editor**

Dr. Shafeeq Rahman

**Compiled, Researched and Published by  
Datanet India Pvt. Ltd.**

D-100, 1st Floor,

Okhla Industrial Area, Phase-I,

New Delhi- 110020.

Ph.: 91-11- 43580781-84

Email : support@indiastatpublications.com

Website : www.indiastatelections.com

**Online Book Store :**

www.indiastatpublications.com

**Report No. :** AFB/UK-066-0125

**ISBN :** 978-93-5822-662-1

**First Edition :** January, 2018

**Eighth Updated Edition :** January, 2025

**Price :** Rs.11500/-

US\$ 310

**© Datanet India Pvt. Ltd.**

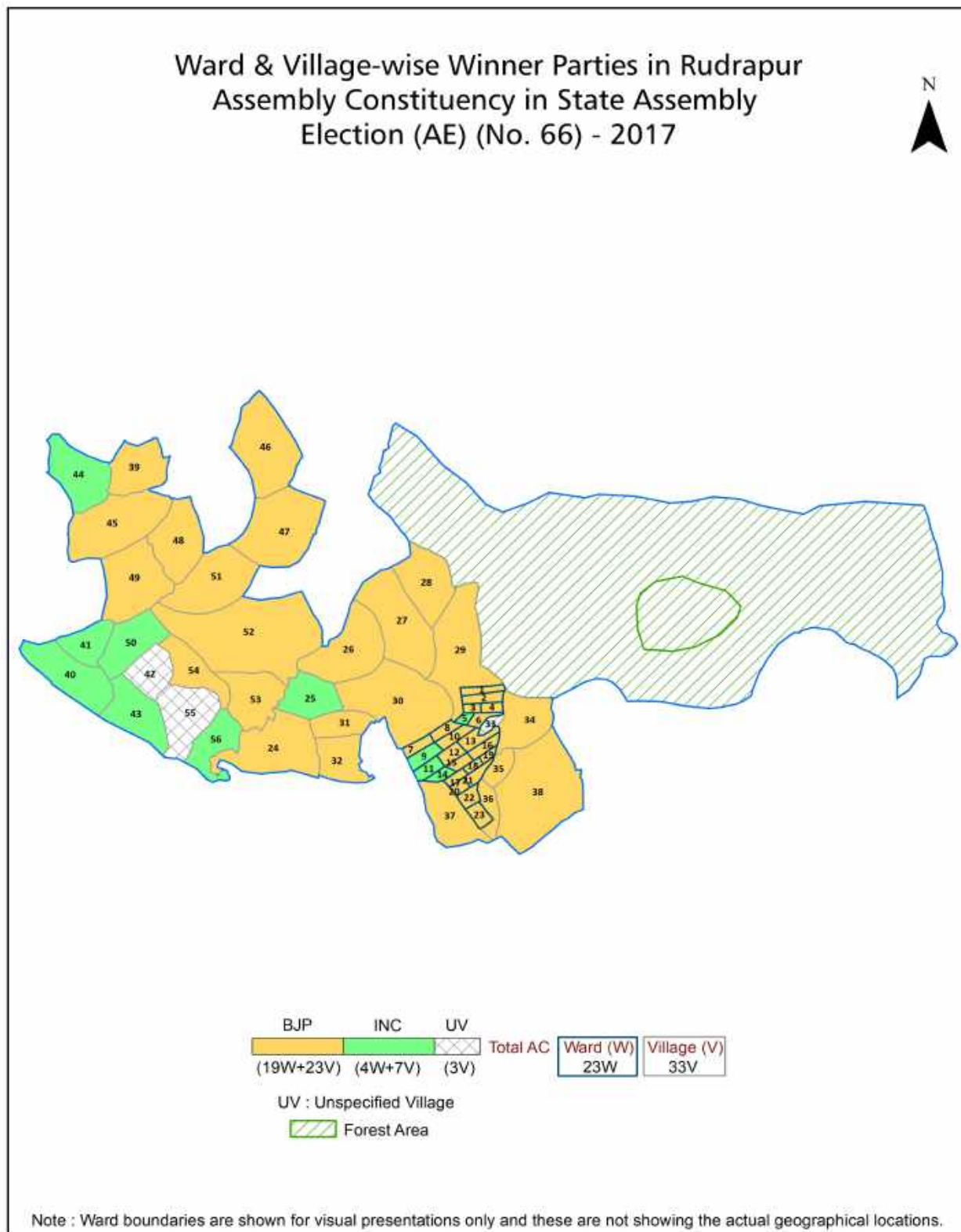
All rights reserved. No part of this book may be reproduced, stored in a retrieval system or transmitted in any form or by any means, mechanical photocopying, photographing, scanning, recording or otherwise without the prior written permission of the publisher. Please refer to Disclaimer at page no. 177 for the use of this publication.

Printed in India

## Contents

No.	Particulars	Page No.
	<b>Introduction</b>	
1	Assembly Constituency - (Vidhan Sabha) at a Glance   Features of Assembly as per Delimitation Commission of India (2008)	1-2
	<b>Location and Political Maps</b>	
2	Location Map   Boundaries of Assembly Constituency - (Vidhan Sabha) in District   Boundaries of Assembly Constituency under Parliamentary Constituency - (Lok Sabha)   Ward & Village-wise Winner Parties- 2024, 2022, 2019, 2017, 2014, 2012 and 2009	3-11
	<b>Administrative Setup (2011)</b>	
3	District   Sub-district   Towns   Villages   Inhabited Villages   Uninhabited Villages   Village Panchayat   Intermediate Panchayat	12-15
	<b>Demographics (2011)</b>	
4	Population   Households   Rural/Urban Population   Ward and Villages by Population Size   Sex Ratio (Total & 0-6 Years)   Religious Population   Social Population   Literacy Rate	16-18
	<b>Electoral Features</b>	
5	Important Dates of Last Elections Held   Electors by Gender   Service Electors   Voters   Voters Turnout   Polling Stations & Average Number of Electors per Polling Station   Electors by Age Group   Present Elected Representatives	19-24
	<b>Historical Summary Election Results</b>	
6	Vote Share of Major Parties   Winning Margin (Number & Percentage)   Polarity of Parties   Summary Result of Assembly Segment of Parliamentary Election 2024, 2019, 2014, 2009, 2004 and 1999   Summary Result of Assembly Elections 2022, 2017, 2012, 2007 and 2002	25-37
	<b>Polling Station Level Election Results</b>	
7	Name and Number of Polling Station 2024, 2022, 2019, 2017, 2014, 2012 and 2009   Polling Station-wise Electors, Voters & Voters Turnout 2024, 2022, 2019, 2017, 2014, 2012 and 2009   Polling Station wise Elections Results 2024, 2022, 2019, 2017, 2014, 2012 and 2009	38-154
8	<b>Panchayat and Local Bodies Election Results</b> Panchayat Result 2014   Urban Local Bodies Result 2013	155-157
	<b>Share of Assembly Constituency</b>	
9	Share of Assembly Constituency - (Vidhan Sabha) in State, District and Parliamentary Constituency - (Lok Sabha)	158
	<b>Socio-Economic Amenities (2011)</b>	
10	Access to Administrative Units   Agricultural, Manufacturing and Industrial Commodities   Demographic Indicators   Education   Health & Manpower   Drinking Water Supply   Sanitation   Entertainment and Recreations Infrastructure   Power   Food Allocation Distribution and Marketing of Agriculture Commodities Infrastructure   Transport and Road Infrastructure   Communication   Banking and Financial Services   Land Use   Irrigation Source	159-174
11	<b>Abbreviation &amp; Sources</b>	175-176
12	<b>Disclaimer</b>	177

## Location & Political Map



## Administrative Setup

### List of Village Panchayat & Intermediate Panchayat (Block) Name - 2011

Village Name	Village Panchayat Name	Intermediate Panchayat Name
Alakhdeva	Alakhdeva	Gadarpur
Alakhdevi	Alakhdevi	Gadarpur
Amarpur	Amarpur	Gadarpur
Anandkhera	Andkhera	Gadarpur
Bagwala	Kolra Kiratpur	Rudrapur
Barirai	Barirai	Gadarpur
Bhoora Rani	Bhoora Rani	Rudrapur
Bigbara	Bigbara	Rudrapur
Bindu Khera	Bindu Khera	Rudrapur
Boora Nagar	Boora Nagar	Gadarpur
Buksaura	Buksaura	Gadarpur
Chhatarpur	Chhatarpur	Rudrapur
Danpur	Kolaria	Rudrapur
Fajalpur Mahraula	Fajalpur Maharaula	Rudrapur
Jafarpur	Jafarpur	Gadarpur
Kalyanpur	Kalyanpur	Rudrapur
Khanpur Purab	Khanpur Purab	Gadarpur
Khatola	Khatola	Gadarpur
Kolara	Kolara Kiratpur	Rudrapur
Kolaria	Kolaria	Rudrapur
Lamara	Fusungi	Rudrapur
Lamba Khera	Lamba Khera	Gadarpur
Mahtosh	Mahtosh	Gadarpur
Mat Kota	Chhattarpur	Rudrapur
Mukundpur	Mukundpur	Gadarpur
Narayanpur	Narayanpur	Gadarpur
Pipalia	Boora Nagar	Gadarpur
Rampura	Rampura Dehat	Rudrapur
Ratanpura	Ratanpura	Gadarpur

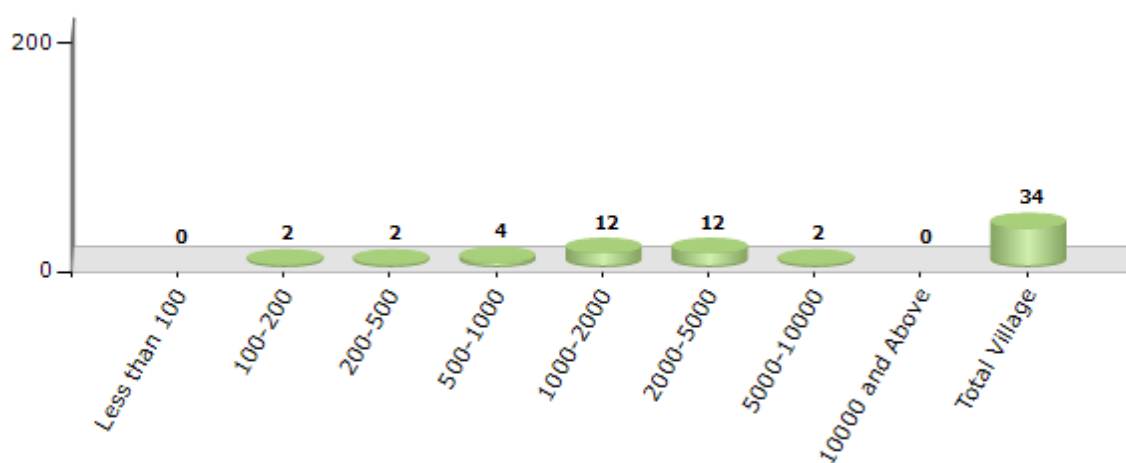
Contd....

## Demographics

### Number of Villages by Population Size - 2011

Less than 100	100-200	200-500	500-1000	1000-2000	2000-5000	5000-10000	10000 and Above	Total Village
0	2	2	4	12	12	2	0	34

Number of Villages by Population Size - 2011

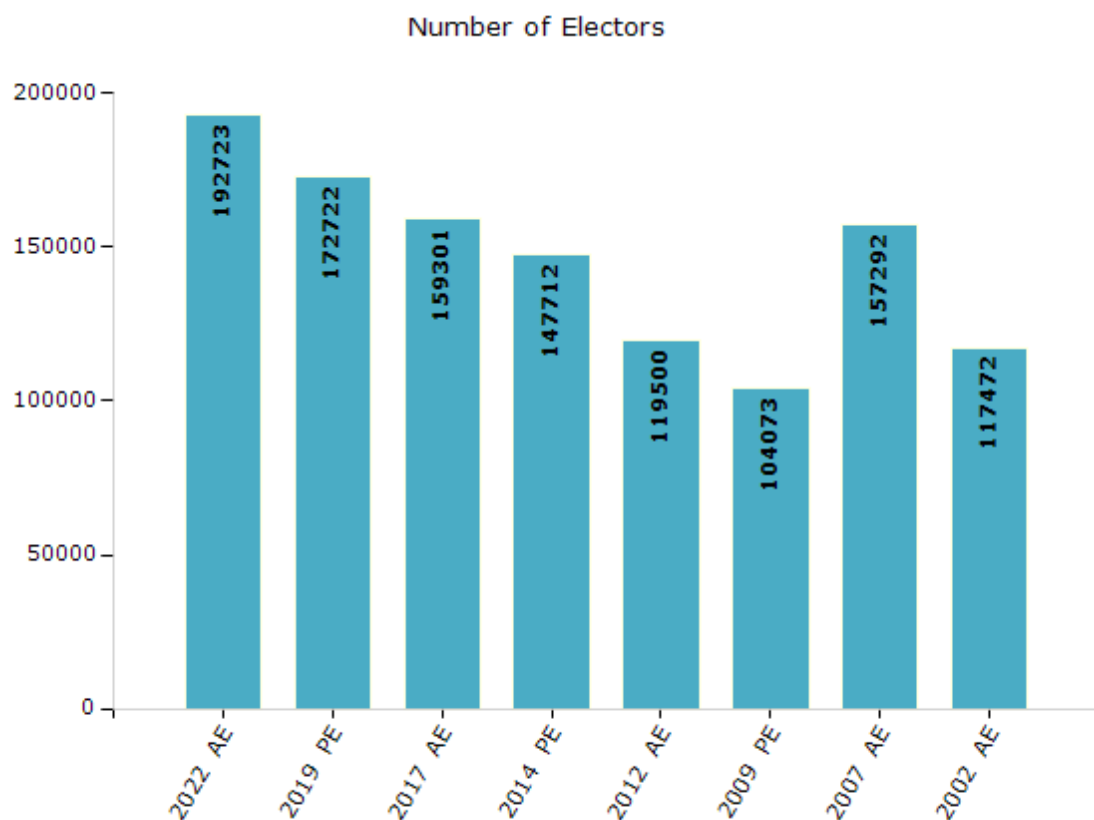


## Electoral Features

### Electors by Male & Female

Year	Male	Female	Others	Total
2022 AE	101967	90750	6	192723
2019 PE	92642	80079	1	172722
2017 AE	85957	73344	0	159301
2014 PE	80013	67699	0	147712
2012 AE	64158	55342	0	119500

Year	Male	Female	Others	Total
2009 PE	55806	48267	-	104073
2007 AE	83370	73922	-	157292
2004 PE	-	-	-	-
2002 AE	64727	52745	-	117472

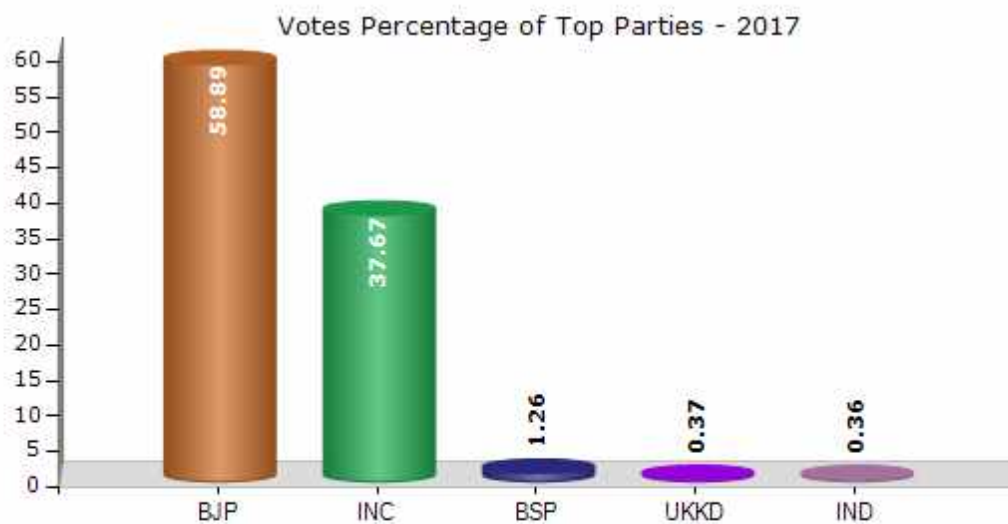


Note : AE : Assembly Election, PE : Assembly Segment of Parliamentary Election

## Historical Summary Election Results

### Summary Result of Assembly Election - 2017

Candidate Name	Party	Votes	Votes %
Rajkumar Thukral	BJP	68754	58.89
Tilak Raj Behar	INC	43983	37.67
Jaswant Singh	BSP	1471	1.26
B.D.Kandpal	UKKD	427	0.37
Sanjay Sahni	IND	420	0.36
Himan Singh Negi	IND	332	0.28
Surendra Upadhyay	IND	249	0.21
Vinod Kumar	SP	188	0.16
Kailash Chandra	IND	132	0.11
Surendra Singhal	RLD	107	0.09
Manpreet Singh	IND	94	0.08
	NOTA	596	0.51



## Polling Station Level Election Results

### Number and Name of Polling Stations (PS) (2022)

Number of Polling Stations	Name of Polling Stations	Number of Polling Stations	Name of Polling Stations
1	Rudrapur R.No 1	22	Arya Inter College Rudrapur R.No 1
2	Rudrapur R.No 2	23	Arya Inter College Rudrapur R.No 2
3	Rudrapur R.No 3	24	Arya Inter College Rudrapur R.No 6
4	Rudrapur R.No 4	25	Arya Inter College Rudrapur R.No 3
5	Adrash Colony, Rudrapur R.No 1	26	Kashipur Bypaas Rudrapur R.No 1
6	Adrash Colony, Rudrapur R.No 2	27	Paddati School Rudrapur R.No 1
7	Inter College Kalyani View, Nainital Road, Room No.1	28	Paddati School Rudrapur R.No 2
8	Inter College Kalyani View, Nainital Road, Room No.2	29	Nagar Nigam Office Rudrapur R.No 1
9	Vahini PAC Rudrapur R.No 2	30	Nagar Nigam Office Rudrapur R.No 2
10	Vahini PAC Rudrapur R.No 3	31	Nagar Nigam Office Rudrapur R.No 3
11	Vahini PAC Rudrapur R.No 1	32	Sanatan Dharm Girls Inter College Rudrapur R.No 1
12	Vahini PAC Rudrapur R.No 2	33	Sanatan Dharm Girls Inter College Rudrapur R.No 2
13	Adarsh Indra Colony R N 1	34	Ravindra Nagar Ward 18 R.No 1
14	Adarsh Indra Colony R N 2	35	Ravindra Nagar Ward 18 R.No 2
15	Indira Colony, Rudrapur	36	Ravindra Nagar Ward 18 R.No 4
16	Adarsh Colony R N 1	37	Shivnagar R.No 1
17	Adarsh Colony R N 2	38	Shivnagar R.No 4
18	Adarsh Colony R N 3	39	Shivnagar R.No 2
19	Adarsh Colony R N 4	40	Shivnagar R.No 3
20	Inter College Rudrapur R.No 1	41	Tranjit camp R.No 1
21	Inter College Rudrapur R.No 2	42	Tranjit camp R.No 2

Contd....

## Polling Station Level Election Results

### Polling Station-wise Votes Secured by Overall Top Five Parties in Rudrapur Assembly in Assembly Election (AE) under Nainital-Udhamsingh Nagar Parliamentary Constituency in Uttarakhand (2022)

No. of Polling Station	Winner - Shiv Arora (BJP)	Runner-up - Meena Sharma (INC)	3rd - Rajkumar Thukral (IND)	4th - Nand Lal (AAP)	5th - Chandrakeshwar Rao (BSP)	NOTA	Other	Total Votes Secured
36	306	196	86	3	2	1	1	595
37	414	174	59	7	10	7	8	679
38	297	200	64	5	14	3	8	591
39	475	175	73	4	12	4	9	752
40	375	109	77	4	23	1	2	591
41	406	115	168	4	1	4	9	707
42	331	85	129	2	11	2	6	566
43	519	91	90	8	9	6	5	728
44	253	150	151	10	5	3	4	576
45	288	109	130	8	2	1	4	542
46	302	158	95	3	3	3	7	571
47	313	140	158	10	5	1	5	632
48	199	77	63	4	1	1	4	349
49	214	115	72	7	12	6	6	432
50	190	118	63	8	2	1	1	383
51	211	143	133	9	4	6	6	512
52	279	217	98	14	20	2	15	645
53	287	121	92	1	9	4	9	523
54	210	368	39	5	8	4	8	642
55	395	247	55	11	1	4	9	722
56	434	105	62	7	7	5	6	626
57	273	173	65	5	5	6	5	532
58	348	133	103	0	1	3	8	596
59	237	79	134	1	4	1	6	462
60	499	107	221	5	1	4	9	846
61	472	158	135	2	5	7	7	786
62	589	119	216	6	1	2	9	942
63	374	123	158	5	6	1	9	676
64	407	73	107	2	5	4	5	603
65	375	78	137	1	0	5	5	601
66	243	96	93	1	1	5	7	446
67	217	302	65	2	5	2	7	600
68	135	242	53	0	4	1	1	436
68A	135	198	38	1	6	3	8	389
69	167	431	49	4	3	4	7	665

Contd....

## Polling Station Level Election Results

**Winner, Runner-up and 3rd Party Position & Winning Margin According to Polling Stations in Rudrapur Assembly in Assembly Election (AE) under Nainital-Udhamsingh Nagar Parliamentary Constituency in Uttarakhand (2022)**

Polling Station Number	Winner Party	Winner Votes (%)	Runner-up Party	Runner-up Votes (%)	Winning Margin Votes (%)	Third Party	Third Party Votes (%)	Other Votes (%)
70	INC	382 (65.52)	BJP	157 (26.93)	225 (38.59)	IND (RT)	32 (5.49)	12 (2.06)
71	BJP	373 (58.93)	IND (RT)	124 (19.59)	249 (39.34)	INC	116 (18.33)	20 (3.16)
72	BJP	318 (58.89)	INC	118 (21.85)	200 (37.04)	IND (RT)	91 (16.85)	13 (2.41)
73	BJP	300 (50.34)	INC	172 (28.86)	128 (21.48)	IND (RT)	113 (18.96)	11 (1.85)
74	BJP	437 (61.72)	INC	174 (24.58)	263 (37.14)	IND (RT)	75 (10.59)	22 (3.11)
75	BJP	353 (63.04)	INC	112 (20)	241 (43.04)	IND (RT)	85 (15.18)	10 (1.79)
76	BJP	410 (67.55)	INC	115 (18.95)	295 (48.6)	IND (RT)	68 (11.2)	14 (2.31)
77	BJP	306 (47.52)	INC	224 (34.78)	82 (12.74)	IND (RT)	100 (15.53)	14 (2.17)
78	BJP	353 (50.94)	INC	173 (24.96)	180 (25.98)	IND (RT)	141 (20.35)	26 (3.75)
79	BJP	279 (52.94)	INC	149 (28.27)	130 (24.67)	IND (RT)	80 (15.18)	19 (3.61)
80	BJP	347 (53.88)	INC	190 (29.5)	157 (24.38)	IND (RT)	81 (12.58)	26 (4.04)
81	INC	288 (43.11)	BJP	271 (40.57)	17 (2.54)	IND (RT)	89 (13.32)	20 (2.99)
82	INC	682 (90.57)	BJP	48 (6.37)	634 (84.2)	IND (RT)	15 (1.99)	8 (1.06)
83	BJP	175 (48.21)	INC	113 (31.13)	62 (17.08)	IND (RT)	59 (16.25)	16 (4.41)
84	INC	366 (77.38)	BJP	92 (19.45)	274 (57.93)	IND (RT)	9 (1.9)	6 (1.27)
85	INC	644 (83.42)	BJP	80 (10.36)	564 (73.06)	IND (RT)	19 (2.46)	29 (3.76)
86	INC	249 (53.66)	BJP	137 (29.53)	112 (24.13)	IND (RT)	55 (11.85)	23 (4.96)
87	INC	413 (65.04)	BJP	173 (27.24)	240 (37.8)	IND (RT)	35 (5.51)	14 (2.2)
88	INC	615 (75.28)	BJP	172 (21.05)	443 (54.23)	IND (RT)	20 (2.45)	10 (1.22)
89	BJP	251 (53.18)	IND (RT)	115 (24.36)	136 (28.82)	INC	91 (19.28)	15 (3.18)
90	INC	262 (53.14)	BJP	168 (34.08)	94 (19.06)	IND (RT)	55 (11.16)	8 (1.62)
91	BJP	272 (40.66)	IND (RT)	246 (36.77)	26 (3.89)	INC	123 (18.39)	28 (4.19)
92	BJP	349 (44.4)	INC	200 (25.45)	149 (18.95)	IND (RT)	199 (25.32)	38 (4.83)
93	BJP	422 (45.38)	IND (RT)	308 (33.12)	114 (12.26)	INC	185 (19.89)	15 (1.61)
94	INC	212 (44.92)	BJP	145 (30.72)	67 (14.2)	IND (RT)	100 (21.19)	15 (3.18)
95	INC	265 (48.89)	BJP	182 (33.58)	83 (15.31)	IND (RT)	84 (15.5)	11 (2.03)
96	BJP	334 (46.39)	IND (RT)	287 (39.86)	47 (6.53)	INC	87 (12.08)	12 (1.67)
97	BJP	425 (47.22)	IND (RT)	221 (24.56)	204 (22.66)	INC	216 (24)	38 (4.22)
98	BJP	233 (47.36)	INC	129 (26.22)	104 (21.14)	IND (RT)	126 (25.61)	4 (0.81)
98A	BJP	235 (53.41)	INC	100 (22.73)	135 (30.68)	IND (RT)	92 (20.91)	13 (2.95)
99	INC	397 (69.04)	BJP	139 (24.17)	258 (44.87)	IND (RT)	34 (5.91)	5 (0.87)
100	INC	494 (81.92)	BJP	66 (10.95)	428 (70.97)	IND (RT)	33 (5.47)	10 (1.66)
101	BJP	465 (60.86)	INC	193 (25.26)	272 (35.6)	IND (RT)	86 (11.26)	20 (2.62)
102	BJP	427 (59.22)	INC	207 (28.71)	220 (30.51)	IND (RT)	66 (9.15)	21 (2.91)
103	BJP	285 (62.78)	IND (RT)	101 (22.25)	184 (40.53)	INC	63 (13.88)	5 (1.1)

Contd....

## Socio-Economic Amenities - Rural

### Access to Education Facilities

Particulars	Number of Villages (% of Population)				
	Available	Not Available	If Not Available (Distance of Nearest Facility)		
			A	B	C
Govt. Primary School	32 (99)	2 (1)	0 (0)	1 (0)	0 (0)
Private Primary School	5 (13)	29 (87)	0 (0)	0 (0)	0 (0)
Govt. Middle School	20 (69)	14 (31)	6 (10)	5 (4)	0 (0)
Private Middle School	7 (35)	27 (65)	0 (0)	0 (0)	0 (0)
Govt. Secondary School	4 (18)	30 (82)	11 (27)	13 (20)	0 (0)
Private Secondary School	6 (34)	28 (66)	0 (0)	0 (0)	0 (0)
Govt. Senior Secondary School	3 (12)	31 (88)	8 (22)	17 (43)	0 (0)
Private Senior Secondary School	6 (23)	28 (77)	0 (0)	0 (0)	0 (0)
Govt. Arts and Science Degree College	0 (0)	34 (100)	5 (16)	12 (32)	17 (52)
Private Arts and Science Degree College	0 (0)	34 (100)	0 (0)	0 (0)	0 (0)
Govt. Engineering College	0 (0)	34 (100)	0 (0)	0 (0)	34 (100)
Private Engineering College	0 (0)	34 (100)	0 (0)	0 (0)	0 (0)
Govt. Medicine College	0 (0)	34 (100)	0 (0)	0 (0)	34 (100)
Private Medicine College	0 (0)	34 (100)	0 (0)	0 (0)	0 (0)
Govt. Management Institute	0 (0)	34 (100)	0 (0)	0 (0)	16 (46)
Private Management Institute	0 (0)	34 (100)	0 (0)	0 (0)	18 (54)
Govt. Polytechnic	0 (0)	34 (100)	0 (0)	0 (0)	34 (100)
Private Polytechnic	0 (0)	34 (100)	0 (0)	0 (0)	0 (0)
Govt. Vocational Training School/ITI	0 (0)	34 (100)	5 (16)	17 (45)	12 (38)
Private Vocational Training School/ITI	0 (0)	34 (100)	0 (0)	0 (0)	0 (0)
Govt. Non Formal Training Centre	0 (0)	34 (100)	5 (16)	11 (29)	0 (0)
Private Non Formal Training Centre	0 (0)	34 (100)	0 (0)	1 (4)	17 (52)
Govt. School For Disabled	0 (0)	34 (100)	0 (0)	0 (0)	34 (100)
Private School For Disabled	0 (0)	34 (100)	0 (0)	0 (0)	0 (0)
Government Others	0 (0)	34 (100)	0 (0)	0 (0)	0 (0)
Private Others	0 (0)	34 (100)	5 (16)	12 (32)	17 (52)

Note : Distance A : Less than 5 km; B : Between 5-10 km; C : 10+ km.; Source : Data Analysis is based on 2011 Census.

## DISCLAIMER

The Terms of Use and Disclaimer of Datanet India Private Limited (hereinafter referred to as "Datanet") for use of this analysis report of **Rudrapur Assembly Constituency (Rudrapur Vidhan Sabha)** :-

1. **Assembly Factbook™** is a Registered Trade Mark owned by Datanet.
2. All the maps are sketched and graphical representation only and have not been drawn to the scale and also not to represent the actual geographical area or boundary of the unit.
3. The data for the aforesaid analysis is based on authentic sources and has been culled from the various publications of Census, CSO and NSSO for district and block level data, various central and state government departments, Central & State Elections Commissions and the concerned Returning Officers' releases, Electoral Rolls, Election results and allied publications, internal assessment, surveys, estimates and analysis. Therefore, certain adjustment of data at micro level may have been done to arrive closer to the macro data.
4. Data have been provided on an "As Is" and "As AVAILABLE" basis
5. The colours shown in the maps or diagram and charts of a particular party, alliance or AC are indicative and do not represent them.
6. This publication which includes maps, sheets, graphs and data would be the property under copyright of Datanet only. The user may use these for its internal study, analysis and research purposes. It's public display, re-selling or any commercial uses by the user are not allowed.
7. Datanet has taken due care and caution in compilation and processing of data and allied information, but does not guarantee the accuracy, adequacy or completeness of any information/analysis and will be not responsible for any errors or omissions or for the results obtained from the use of such information/analysis.
8. All the contents for the publication have been culled from various authentic sources and Datanet reasonably believes such sources to be reliable, but does not make any representations, express or implied as to the accuracy or fitness of use of such information. The information or contents of the information/analysis do not constitute advice and should not be relied upon in making (or refraining from making) any decision. Any reliance placed upon the information provided by Datanet is the sole responsibility and strictly at the user's risk.
9. In no event will Datanet be liable for any damages (including, without limitation, damages for loss of business projects, or loss of profits) arising in contract, tort or otherwise from the use of or inability to use any of its contents, or from any action taken (or refrained from being taken) as a result of using the analysis or any of its contents. Datanet its directors, owners, editors, officials, employees, distributor and agents or any associate will not be liable for any errors in the information contained or any consequences arising from the use of the contents of the provided information/analysis.
10. If any provision of these terms and conditions is held invalid or illegal or unenforceable for any reason by any court of competent jurisdiction, such provision shall be severed and the remainder of provisions of the terms and conditions shall continue in full force and effect as if the Term of Use had been executed with the invalid, illegal or unenforceable provision eliminated.
11. If there are any discrepancies in the information provided, please bring it to attention of Datanet for suitable rectification measures.

**Buy Online This Complete Book At  
Datenet India eBooks Store**

**[www.indiastatpublications.com](http://www.indiastatpublications.com)**

**or go directly at**

**[http://www.indiastatpublications.com/  
Assembly\\_factbook/Uttarakhand/Nainital-udhamsingh\\_Nagar/  
Rudrapur](http://www.indiastatpublications.com/Assembly_factbook/Uttarakhand/Nainital-udhamsingh_Nagar/Rudrapur)**

 **indiastat**elections

ISBN : 978-93-5822-662-1



9 789358 226621