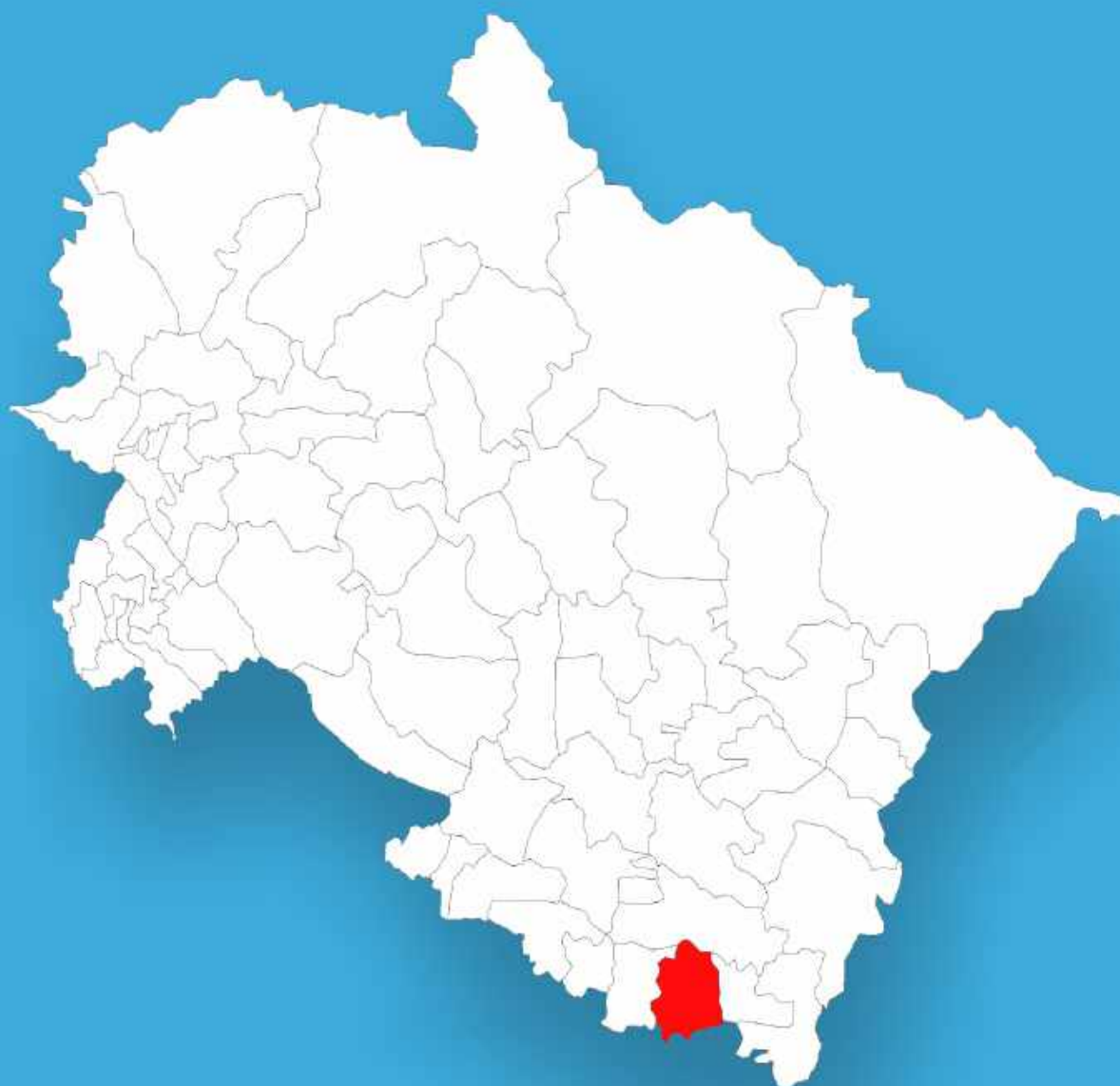




Uttarakhand

Assembly Factbook™

Sitarganj Assembly Constituency



Key Electoral Data of Sitarganj
Assembly Constituency (Vidhan Sabha)

Uttarakhand

Assembly Factbook™

Sitarganj Assembly Constituency



Sitarganj Vidhan Sabha

Editor & Director

Dr. R.K. Thukral

Research Editor

Dr. Shafeeq Rahman

**Compiled, Researched and Published by
Datanet India Pvt. Ltd.**

D-100, 1st Floor,

Okhla Industrial Area, Phase-I,

New Delhi- 110020.

Ph.: 91-11- 43580781-84

Email : support@indiastatpublications.com

Website : www.indiastatelections.com

Online Book Store :

www.indiastatpublications.com

Report No. : AFB/UK-068-0125

ISBN : 978-93-5822-595-2

First Edition : January, 2018

Eighth Updated Edition : January, 2025

Price : Rs.11500/-

US\$ 310

© Datanet India Pvt. Ltd.

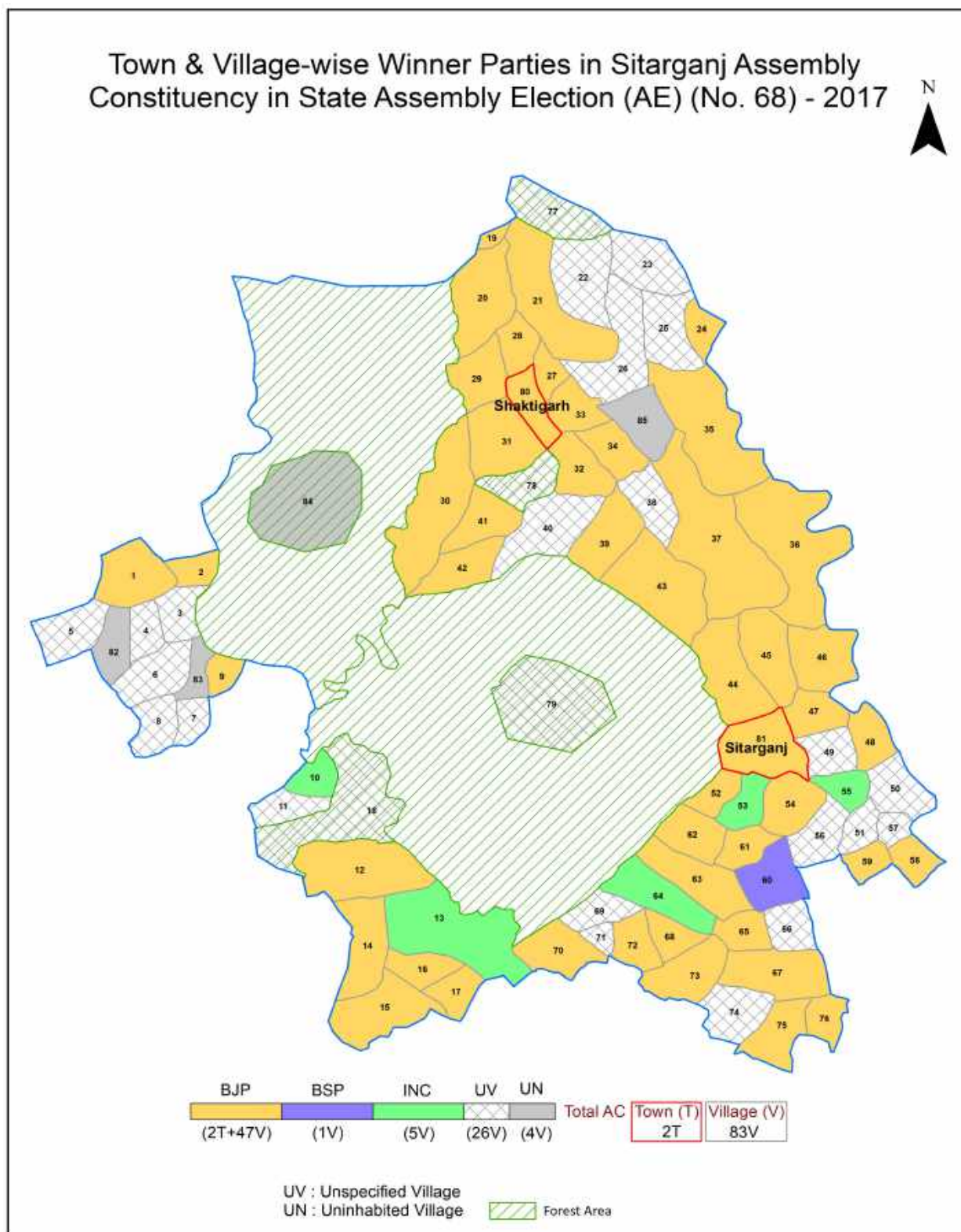
All rights reserved. No part of this book may be reproduced, stored in a retrieval system or transmitted in any form or by any means, mechanical photocopying, photographing, scanning, recording or otherwise without the prior written permission of the publisher. Please refer to Disclaimer at page no. 145 for the use of this publication.

Printed in India

Contents

No.	Particulars	Page No.
	Introduction	
1	Assembly Constituency - (Vidhan Sabha) at a Glance Features of Assembly as per Delimitation Commission of India (2008)	1-2
	Location and Political Maps	
2	Location Map Boundaries of Assembly Constituency - (Vidhan Sabha) in District Boundaries of Assembly Constituency under Parliamentary Constituency - (Lok Sabha) Town & Village-wise Winner Parties- 2024, 2022, 2019, 2017, 2014, 2012 and 2009	3-11
	Administrative Setup (2011)	
3	District Sub-district Towns Villages Inhabited Villages Uninhabited Villages Village Panchayat Intermediate Panchayat	12-16
	Demographics (2011)	
4	Population Households Rural/Urban Population Towns and Villages by Population Size Sex Ratio (Total & 0-6 Years) Religious Population Social Population Literacy Rate	17-18
	Electoral Features	
5	Important Dates of Last Elections Held Electors by Gender Service Electors Voters Voters Turnout Polling Stations & Average Number of Electors per Polling Station Electors by Age Group Present Elected Representatives	19-24
	Historical Summary Election Results	
6	Vote Share of Major Parties Winning Margin (Number & Percentage) Polarity of Parties Summary Result of Assembly Segment of Parliamentary Election 2024, 2019, 2014, 2009, 2004 and 1999 Summary Result of Assembly Elections 2022, 2017, 2012, 2007 and 2002	25-37
	Polling Station Level Election Results	
7	Name and Number of Polling Station 2024, 2022, 2019, 2017, 2014, 2012 and 2009 Polling Station-wise Electors, Voters & Voters Turnout 2024, 2022, 2019, 2017, 2014, 2012 and 2009 Polling Station wise Elections Results 2024, 2022, 2019, 2017, 2014, 2012 and 2009	38-120
8	Panchayat and Local Bodies Election Results Panchayat Result 2014 Urban Local Bodies Result 2013	121-125
	Share of Assembly Constituency	
9	Share of Assembly Constituency - (Vidhan Sabha) in State, District and Parliamentary Constituency - (Lok Sabha)	126
	Socio-Economic Amenities (2011)	
10	Access to Administrative Units Agricultural, Manufacturing and Industrial Commodities Demographic Indicators Education Health & Manpower Drinking Water Supply Sanitation Entertainment and Recreations Infrastructure Power Food Allocation Distribution and Marketing of Agriculture Commodities Infrastructure Transport and Road Infrastructure Communication Banking and Financial Services Land Use Irrigation Source	127-142
11	Abbreviation & Sources	143-144
12	Disclaimer	145

Location & Political Map



Administrative Setup

List of Village Panchayat & Intermediate Panchayat (Block) Name - 2011

Village Name	Village Panchayat Name	Intermediate Panchayat Name
Ajitpur	Ajitpur	Rudrapur
Arvind Nagar	Arvind Nagar	Sitarganj
Baghora	Chika Ghat	Sitarganj
Baghori	Baghori	Sitarganj
Baheri	Ajitpur	Rudrapur
Baikunthpur	Baikunthpur	Sitarganj
Bara	Bara	Rudrapur
Barakoli Range	-	Forest CD Block Udham Singh Nagar
Bari	Bari	Rudrapur
Barkoli Range	-	Forest CD Block Udham Singh Nagar
Barkoli Range	-	Forest CD Block Udham Singh Nagar
Baruwa Bagh	Baruwa Bagh	Sitarganj
Basgar	Basgar	Sitarganj
Bawanpuri	Bawanpuri	Sitarganj
Bereya	Siseya	Sitarganj
Bhitaura	Bhitaura	Sitarganj
Bitha Akbar	Bhitaura	Sitarganj
Chaumhala	Chaumhala	Sitarganj
Chikaghat	Chikaghat	Sitarganj
Dadha	Dadha	Sitarganj
Danchoura	Maina Jhundi	Sitarganj
Dev Nagar	Dev Nagar	Sitarganj
Donda	Basgar	Sitarganj
Firojpur	Firojpur	Rudrapur
Gadaria Bang	Turka Gori	Rudrapur
Gangoli	Turka Gori	Rudrapur
Gaughat	Katharra	Rudrapur
Gauri Kala	Khurpiya	Rudrapur
Gautha	Gautha	Sitarganj

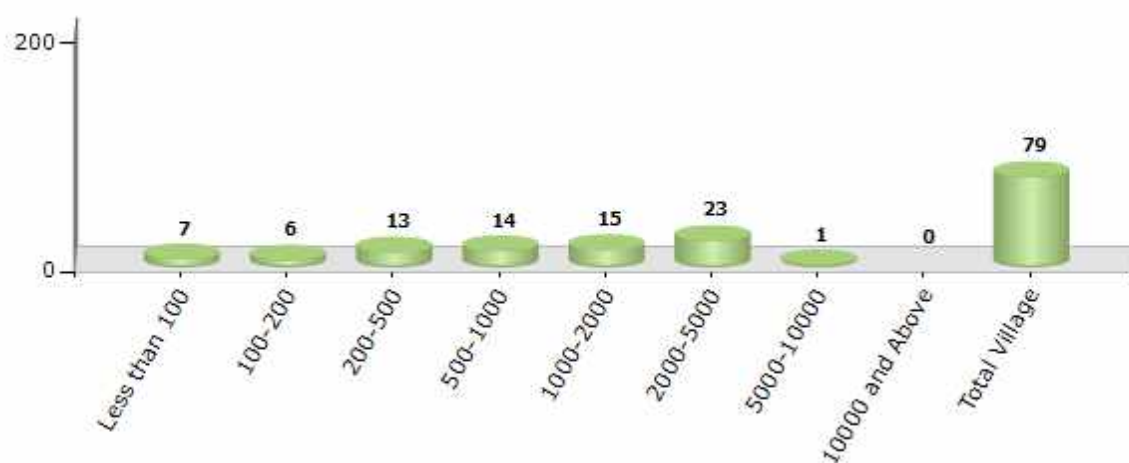
Contd....

Demographics

Number of Villages by Population Size - 2011

Less than 100	100-200	200-500	500-1000	1000-2000	2000-5000	5000-10000	10000 and Above	Total Village
7	6	13	14	15	23	1	0	79

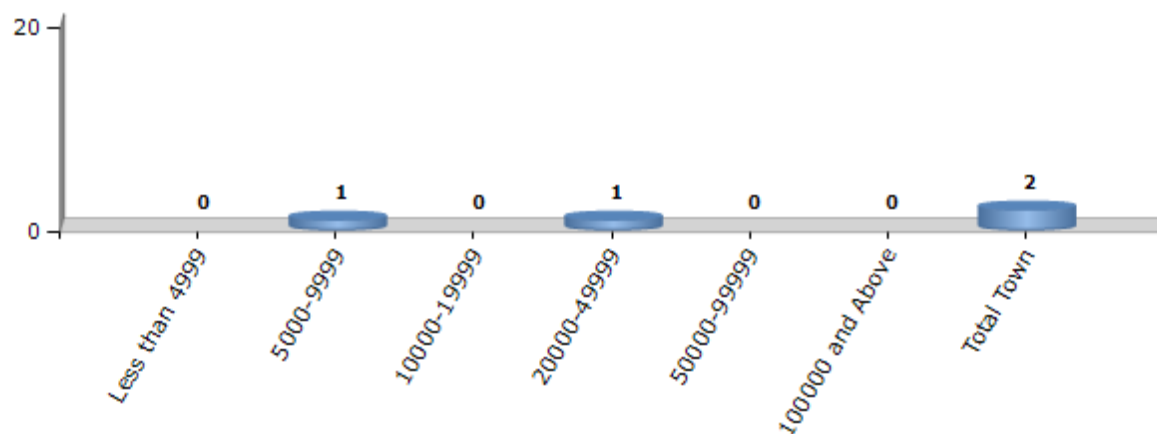
Number of Villages by Population Size - 2011



Number of Towns by Population Size - 2011

Less than 4999	5000-9999	10000-19999	20000-49999	50000-99999	100000 and Above	Total Town
0	1	0	1	0	0	2

Number of Towns by Population Size - 2011

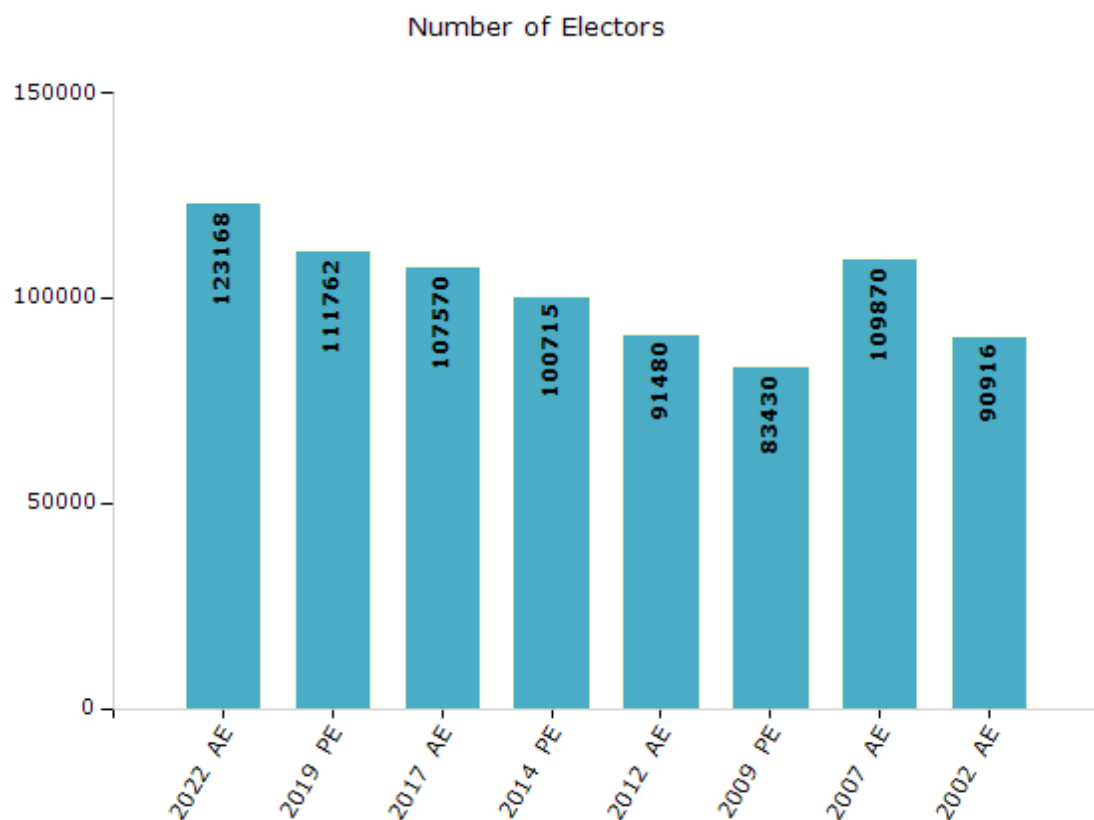


Electoral Features

Electors by Male & Female

Year	Male	Female	Others	Total
2022 AE	64714	58451	3	123168
2019 PE	59540	52217	5	111762
2017 AE	57440	50130	0	107570
2014 PE	53813	46902	0	100715
2012 AE	48966	42514	0	91480

Year	Male	Female	Others	Total
2009 PE	44076	39354	-	83430
2007 AE	57233	52637	-	109870
2004 PE	-	-	-	-
2002 AE	48636	42280	-	90916

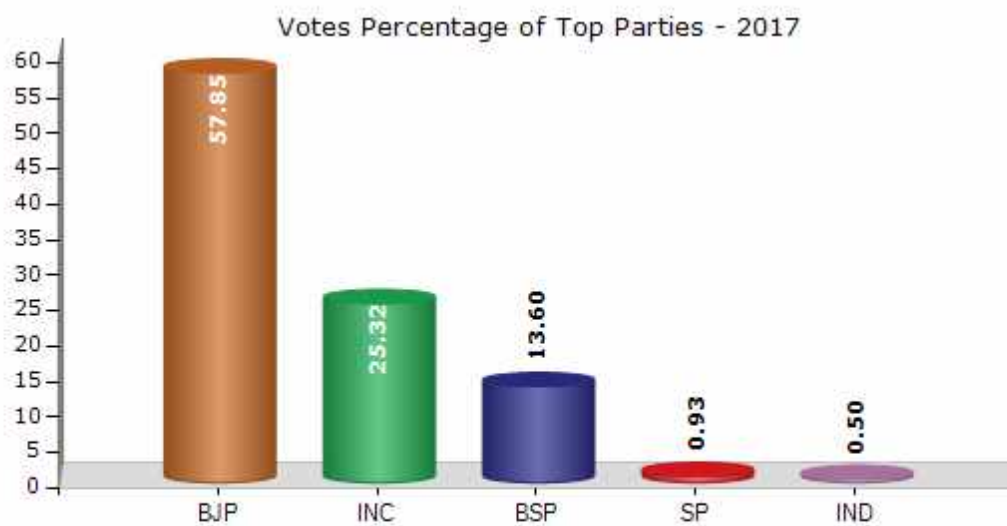


Note : AE : Assembly Election, PE : Assembly Segment of Parliamentary Election

Historical Summary Election Results

Summary Result of Assembly Election - 2017

Candidate Name	Party	Votes	Votes %
Saurabh Bahuguna	BJP	50597	57.85
Malti Biswas	INC	22147	25.32
Navtej Pal Singh	BSP	11892	13.6
Yogendra Kumar Yadav	SP	811	0.93
Binda Biswas	IND	437	0.5
Mobeen Ali	IND	400	0.46
Abdul Vaheed	IND	178	0.2
Akhtayar Ahamad	IND	155	0.18
Hem Chandra	UKKD	136	0.16
Raghuvir	BSRD	127	0.15
	NOTA	580	0.66



Polling Station Level Election Results

Number and Name of Polling Stations (PS) (2022)

Number of Polling Stations	Name of Polling Stations	Number of Polling Stations	Name of Polling Stations
1	Rudpur R.No 1	22	Shaktifarm Atirikt Bhawan R.No 1
2	Rudpur R.No 2	23	Shaktifarm Atirikt Bhawan R.No 2
3	Rudpur R.No. 3	24	Shaktifarm Inter College R.No 1
4	Roodpur R. No. 4	25	Shaktifarm Inter College R.No 2
5	Ukrauli	26	Shaktifarm Inter College R.No 3
6	Ukrauli	27	Shaktifarm Inter College R.No 4
7	Shaktifarm No.1 R.No 1	28	Shaktifarm No.3 R.No 1
8	Shaktifarm No.1 R.No 2	29	Shaktifarm No.3 R.No 2
9	Shaktifarm No.1 Baikunthpur R.No 1	30	Devnagar
10	Shaktifarm No.1 Baikunthpur R.No 2	31	Tiliyapur R.No 1
11	Shaktifarm 5 Quarter No.1 Baikunthpur	32	Tiliyapur R.No 2
12	Padagaon Govindnagar R.No 1	33	Tiliyapur
13	Padagaon Govindnagar R.No 2	34	Basgar Near Kusmoth
14	Padagaon Govindnagar	35	Basgar R.No 1
15	Shaktifarm No.2 R.No 1	36	Basgar R.No 2
16	Shaktifarm No.2 R.No 2	37	Ratanfarm No.2
17	Gurugram R.No 1	38	Ratanfarm No.2 R.No 1
18	Gurugram R.No 2	39	Ratanfarm No.2 R.No 2
19	Shaktifarm R.No 1	40	Baruvabag (Jhari)
20	Shaktifarm R.No 2	41	Ratanfarm No.2 New Building
21	Shaktifarm R.No 3	42	Ratanfarm No.3 R.No 1

Contd....

Polling Station Level Election Results

Polling Station-wise Votes Secured by Overall Top Five Parties in Sitarganj Assembly in Assembly Election (AE) under Nainital-Udhamsingh Nagar Parliamentary Constituency in Uttarakhand (2022)

No. of Polling Station	Winner - Saurabh Bahuguna (BJP)	Runner-up - Navtej Pal Singh (INC)	3rd - Ajay Jaiswal (AAP)	4th - Narayan Pal (BSP)	5th - Raghuvir (BSRD)	NOTA	Other	Total Votes Secured
36	428	282	38	63	7	2	6	826
37	508	66	338	17	6	4	0	939
38	528	33	289	8	7	4	7	876
39	399	26	186	5	3	1	2	622
40	240	176	58	112	0	4	1	591
41	585	96	93	55	10	2	6	847
42	561	197	130	28	6	4	3	929
43	523	127	122	20	0	3	1	796
44	507	43	98	15	8	2	3	676
45	403	42	102	25	2	1	1	576
46	552	71	179	80	5	2	4	893
47	572	112	96	29	1	4	5	819
48	486	366	45	23	10	9	4	943
49	552	250	21	55	7	5	1	891
50	427	311	21	54	8	7	2	830
51	340	361	26	90	8	7	4	836
52	363	364	18	68	5	9	5	832
53	226	298	9	12	3	12	4	564
54	390	368	10	161	7	8	5	949
55	480	181	38	45	5	11	9	769
56	225	166	8	24	4	1	4	432
57	261	387	9	36	2	5	5	705
58	339	185	11	45	2	2	3	587
59	321	423	12	66	0	1	10	833
60	128	453	42	50	1	1	1	676
61	52	669	29	76	2	3	15	846
62	150	338	31	80	2	1	9	611
63	39	412	30	110	0	5	9	605
64	43	659	21	127	0	8	22	880
65	355	274	19	148	2	4	3	805
66	559	190	12	40	3	4	2	810
67	151	491	8	48	1	9	4	712
68	337	176	15	21	0	3	1	553
69	274	200	6	23	1	1	1	506
70	330	109	7	41	0	2	0	489

Contd....

Polling Station Level Election Results

Winner, Runner-up and 3rd Party Position & Winning Margin According to Polling Stations in Sitarganj Assembly in Assembly Election (AE) under Nainital-Udhamsingh Nagar Parliamentary Constituency in Uttarakhand (2022)

Polling Station Number	Winner Party	Winner Votes (%)	Runner-up Party	Runner-up Votes (%)	Winning Margin Votes (%)	Third Party	Third Party Votes (%)	Other Votes (%)
71	BJP	361 (47.56)	INC	322 (42.42)	39 (5.14)	BSP	49 (6.46)	27 (3.56)
72	BJP	569 (65.55)	INC	242 (27.88)	327 (37.67)	BSP	25 (2.88)	32 (3.69)
73	BJP	334 (67.61)	INC	134 (27.13)	200 (40.48)	BSP	15 (3.04)	11 (2.23)
73A	BJP	320 (68.09)	INC	121 (25.74)	199 (42.35)	BSP	10 (2.13)	19 (4.04)
74	INC	430 (69.13)	BJP	139 (22.35)	291 (46.78)	BSP	35 (5.63)	18 (2.89)
75	INC	286 (53.96)	BJP	210 (39.62)	76 (14.34)	BSP	22 (4.15)	12 (2.26)
76	INC	394 (56.13)	BJP	275 (39.17)	119 (16.96)	BSP	24 (3.42)	9 (1.28)
77	BJP	519 (72.38)	INC	167 (23.29)	352 (49.09)	BSP	19 (2.65)	12 (1.67)
78	BJP	521 (64.96)	INC	247 (30.8)	274 (34.16)	BSP	14 (1.75)	20 (2.49)
79	INC	482 (76.39)	BJP	82 (13)	400 (63.39)	BSP	21 (3.33)	46 (7.29)
80	INC	350 (60.87)	BJP	144 (25.04)	206 (35.83)	BSP	56 (9.74)	25 (4.35)
81	INC	723 (86.79)	BJP	71 (8.52)	652 (78.27)	BSP	17 (2.04)	22 (2.64)
82	INC	315 (64.02)	BJP	144 (29.27)	171 (34.75)	BSP	23 (4.67)	10 (2.03)
83	INC	307 (56.54)	BJP	196 (36.1)	111 (20.44)	BSP	18 (3.31)	22 (4.05)
84	INC	518 (69.07)	BJP	192 (25.6)	326 (43.47)	BSP	20 (2.67)	20 (2.67)
85	INC	324 (69.38)	BJP	123 (26.34)	201 (43.04)	BSP	10 (2.14)	10 (2.14)
86	BSP	229 (32.34)	INC	224 (31.64)	5 (0.7)	BJP	199 (28.11)	56 (7.91)
87	INC	352 (57.42)	BJP	217 (35.4)	135 (22.02)	BSP	27 (4.4)	17 (2.77)
88	BSP	323 (37.78)	BJP	295 (34.5)	28 (3.28)	INC	207 (24.21)	30 (3.51)
89	BJP	236 (39.86)	BSP	179 (30.24)	57 (9.62)	INC	128 (21.62)	49 (8.28)
90	BJP	245 (42.17)	BSP	182 (31.33)	63 (10.84)	INC	119 (20.48)	35 (6.02)
91	INC	434 (54.66)	BJP	312 (39.29)	122 (15.37)	AAP	25 (3.15)	23 (2.9)
92	BJP	322 (42.71)	INC	289 (38.33)	33 (4.38)	BSP	86 (11.41)	57 (7.56)
93	BJP	322 (57.19)	INC	132 (23.45)	190 (33.74)	BSP	85 (15.1)	24 (4.26)
94	BSP	359 (65.75)	BJP	83 (15.2)	276 (50.55)	INC	68 (12.45)	36 (6.59)
95	BJP	449 (54.03)	INC	306 (36.82)	143 (17.21)	AAP	45 (5.42)	31 (3.73)
96	INC	328 (82.21)	BJP	57 (14.29)	271 (67.92)	AAP	8 (2.01)	6 (1.5)
97	INC	511 (81.63)	BSP	41 (6.55)	470 (75.08)	BJP	38 (6.07)	36 (5.75)
98	INC	294 (54.85)	BSP	163 (30.41)	131 (24.44)	BJP	64 (11.94)	15 (2.8)
99	INC	365 (49.39)	BJP	225 (30.45)	140 (18.94)	BSP	112 (15.16)	37 (5.01)
100	INC	597 (65.75)	BJP	220 (24.23)	377 (41.52)	BSP	56 (6.17)	35 (3.85)
101	INC	319 (76.68)	BJP	57 (13.7)	262 (62.98)	BSP	26 (6.25)	14 (3.37)
102	BJP	503 (53.97)	INC	310 (33.26)	193 (20.71)	BSP	90 (9.66)	29 (3.11)
103	INC	294 (47.27)	BJP	159 (25.56)	135 (21.71)	BSP	138 (22.19)	31 (4.98)
104	INC	278 (48.6)	BJP	226 (39.51)	52 (9.09)	BSP	59 (10.31)	9 (1.57)

Contd....

Socio-Economic Amenities - Rural

Access to Education Facilities

Particulars	Number of Villages (% of Population)				
	Available	Not Available	If Not Available (Distance of Nearest Facility)		
			A	B	C
Govt. Primary School	60 (96)	19 (4)	8 (0)	2 (0)	0 (0)
Private Primary School	11 (6)	68 (94)	0 (0)	1 (0)	0 (0)
Govt. Middle School	27 (62)	52 (38)	29 (22)	18 (9)	2 (3)
Private Middle School	4 (12)	75 (88)	2 (3)	1 (0)	0 (0)
Govt. Secondary School	16 (44)	63 (56)	23 (16)	32 (24)	4 (9)
Private Secondary School	3 (9)	76 (91)	1 (0)	1 (0)	0 (0)
Govt. Senior Secondary School	3 (4)	76 (96)	25 (42)	36 (40)	11 (11)
Private Senior Secondary School	0 (0)	79 (100)	3 (4)	1 (0)	0 (0)
Govt. Arts and Science Degree College	0 (0)	79 (100)	10 (14)	27 (33)	42 (53)
Private Arts and Science Degree College	0 (0)	79 (100)	0 (0)	0 (0)	0 (0)
Govt. Engineering College	0 (0)	79 (100)	1 (0)	1 (3)	77 (96)
Private Engineering College	0 (0)	79 (100)	0 (0)	0 (0)	0 (0)
Govt. Medicine College	0 (0)	79 (100)	1 (0)	0 (0)	78 (100)
Private Medicine College	0 (0)	79 (100)	0 (0)	0 (0)	0 (0)
Govt. Management Institute	0 (0)	79 (100)	0 (0)	0 (0)	0 (0)
Private Management Institute	0 (0)	79 (100)	1 (0)	2 (5)	76 (95)
Govt. Polytechnic	0 (0)	79 (100)	11 (15)	27 (33)	41 (52)
Private Polytechnic	0 (0)	79 (100)	0 (0)	0 (0)	0 (0)
Govt. Vocational Training School/ITI	0 (0)	79 (100)	1 (0)	4 (4)	74 (95)
Private Vocational Training School/ITI	0 (0)	79 (100)	0 (0)	0 (0)	0 (0)
Govt. Non Formal Training Centre	2 (1)	77 (99)	0 (0)	0 (0)	18 (20)
Private Non Formal Training Centre	0 (0)	79 (100)	17 (25)	27 (32)	15 (23)
Govt. School For Disabled	0 (0)	79 (100)	0 (0)	0 (0)	79 (100)
Private School For Disabled	0 (0)	79 (100)	0 (0)	0 (0)	0 (0)
Government Others	0 (0)	79 (100)	0 (0)	0 (0)	0 (0)
Private Others	0 (0)	79 (100)	1 (4)	0 (0)	78 (96)

Note : Distance A : Less than 5 km; B : Between 5-10 km; C : 10+ km.; Source : Data Analysis is based on 2011 Census.

DISCLAIMER

The Terms of Use and Disclaimer of Datanet India Private Limited (hereinafter referred to as "Datanet") for use of this analysis report of **Sitarganj Assembly Constituency (Sitarganj Vidhan Sabha)** :-

1. **Assembly Factbook™** is a Registered Trade Mark owned by Datanet.
2. All the maps are sketched and graphical representation only and have not been drawn to the scale and also not to represent the actual geographical area or boundary of the unit.
3. The data for the aforesaid analysis is based on authentic sources and has been culled from the various publications of Census, CSO and NSSO for district and block level data, various central and state government departments, Central & State Elections Commissions and the concerned Returning Officers' releases, Electoral Rolls, Election results and allied publications, internal assessment, surveys, estimates and analysis. Therefore, certain adjustment of data at micro level may have been done to arrive closer to the macro data.
4. Data have been provided on an "As Is" and "As AVAILABLE" basis
5. The colours shown in the maps or diagram and charts of a particular party, alliance or AC are indicative and do not represent them.
6. This publication which includes maps, sheets, graphs and data would be the property under copyright of Datanet only. The user may use these for its internal study, analysis and research purposes. It's public display, re-selling or any commercial uses by the user are not allowed.
7. Datanet has taken due care and caution in compilation and processing of data and allied information, but does not guarantee the accuracy, adequacy or completeness of any information/analysis and will be not responsible for any errors or omissions or for the results obtained from the use of such information/analysis.
8. All the contents for the publication have been culled from various authentic sources and Datanet reasonably believes such sources to be reliable, but does not make any representations, express or implied as to the accuracy or fitness of use of such information. The information or contents of the information/analysis do not constitute advice and should not be relied upon in making (or refraining from making) any decision. Any reliance placed upon the information provided by Datanet is the sole responsibility and strictly at the user's risk.
9. In no event will Datanet be liable for any damages (including, without limitation, damages for loss of business projects, or loss of profits) arising in contract, tort or otherwise from the use of or inability to use any of its contents, or from any action taken (or refrained from being taken) as a result of using the analysis or any of its contents. Datanet its directors, owners, editors, officials, employees, distributor and agents or any associate will not be liable for any errors in the information contained or any consequences arising from the use of the contents of the provided information/analysis.
10. If any provision of these terms and conditions is held invalid or illegal or unenforceable for any reason by any court of competent jurisdiction, such provision shall be severed and the remainder of provisions of the terms and conditions shall continue in full force and effect as if the Term of Use had been executed with the invalid, illegal or unenforceable provision eliminated.
11. If there are any discrepancies in the information provided, please bring it to attention of Datanet for suitable rectification measures.

**Buy Online This Complete Book At
Datanet India eBooks Store**

www.indiastatpublications.com

or go directly at

**[http://www.indiastatpublications.com/
Assembly_factbook/Uttarakhand/Nainital-udhamsingh_Nagar/
Sitarganj](http://www.indiastatpublications.com/Assembly_factbook/Uttarakhand/Nainital-udhamsingh_Nagar/Sitarganj)**

 **indiastat**elections

ISBN : 978-93-5822-595-2



9 789358 225952