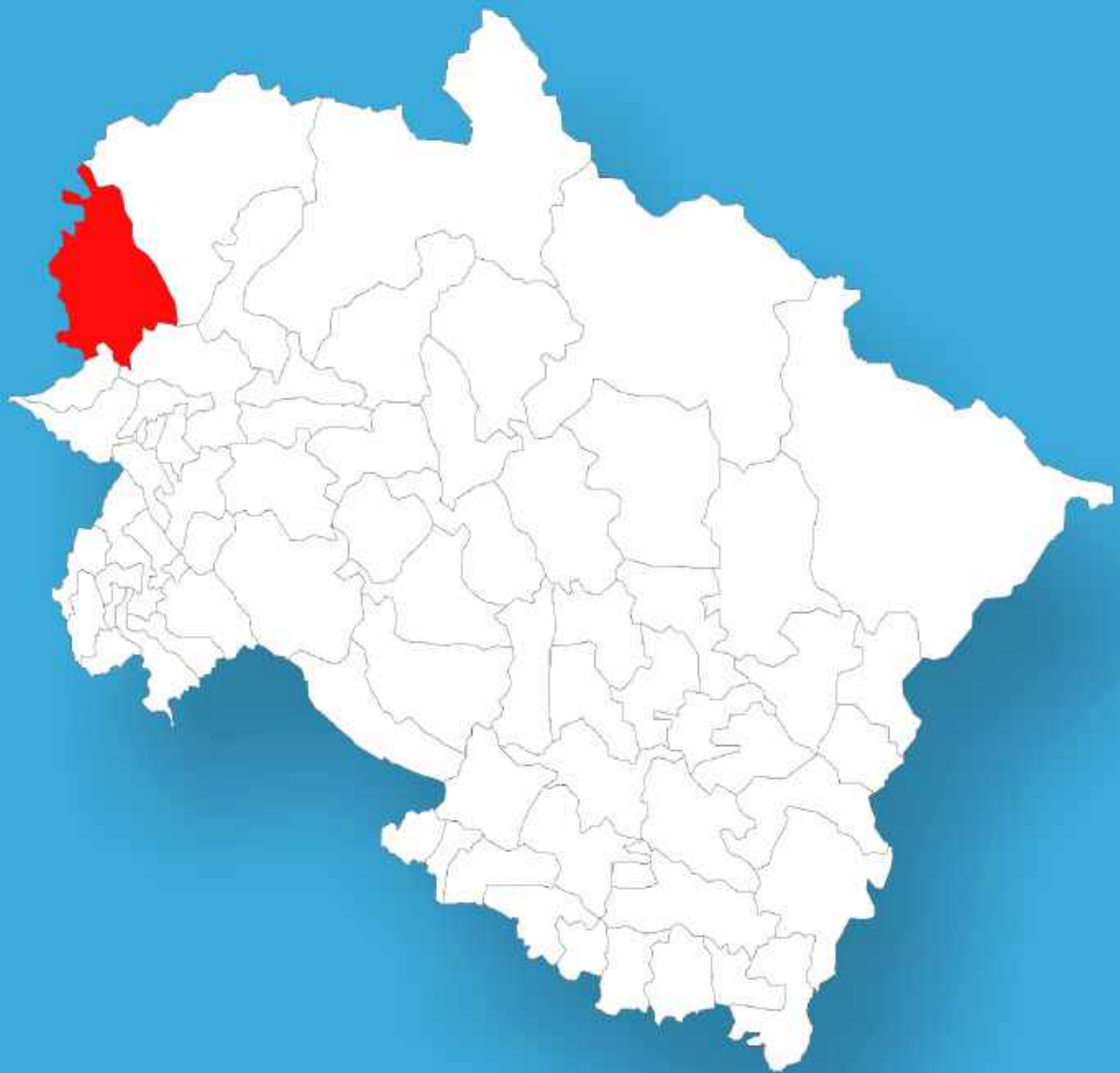




Uttarakhand

Assembly Factbook™

Chakrata Assembly Constituency



Key Electoral Data of Chakrata
Assembly Constituency (Vidhan Sabha)

Uttarakhand

Assembly Factbook™

Chakrata Assembly Constituency



Chakrata Vidhan Sabha

Editor & Director

Dr. R.K. Thukral

Research Editor

Dr. Shafeeq Rahman

**Compiled, Researched and Published by
Datanet India Pvt. Ltd.**

D-100, 1st Floor,

Okhla Industrial Area, Phase-I,

New Delhi- 110020.

Ph.: 91-11- 43580781-84

Email : support@indiastatpublications.com

Website : www.indiastatelections.com

Online Book Store :

www.indiastatpublications.com

Report No. : AFB/UK-015-0125

ISBN : 978-93-5822-641-6

First Edition : January, 2018

Eighth Updated Edition : January, 2025

Price : Rs.11500/-

US\$ 310

© Datanet India Pvt. Ltd.

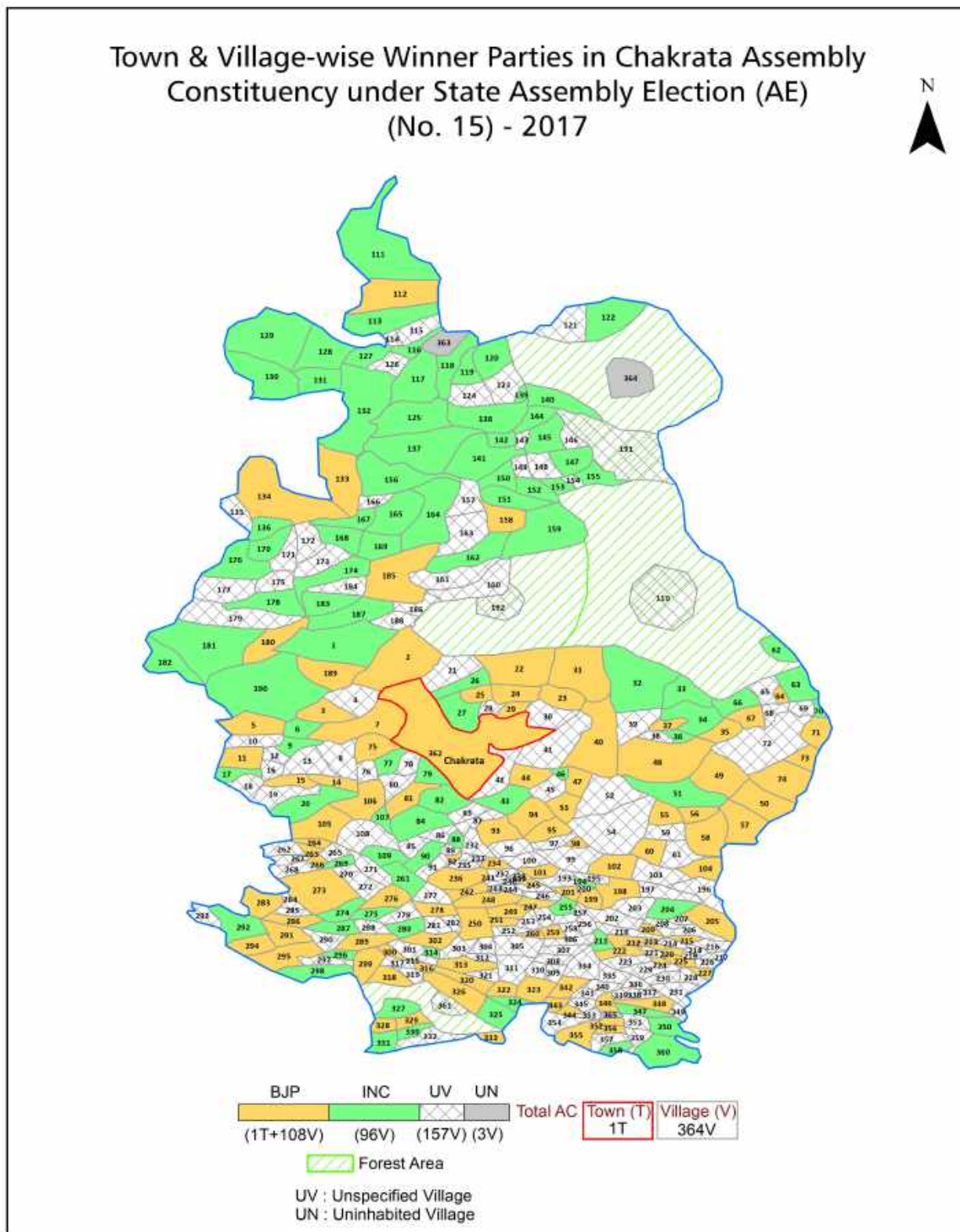
All rights reserved. No part of this book may be reproduced, stored in a retrieval system or transmitted in any form or by any means, mechanical photocopying, photographing, scanning, recording or otherwise without the prior written permission of the publisher. Please refer to Disclaimer at page no. 210 for the use of this publication.

Printed in India

Contents

No.	Particulars	Page No.
	Introduction	
1	Assembly Constituency - (Vidhan Sabha) at a Glance Features of Assembly as per Delimitation Commission of India (2008)	1-2
	Location and Political Maps	
2	Location Map Boundaries of Assembly Constituency - (Vidhan Sabha) in District Boundaries of Assembly Constituency under Parliamentary Constituency - (Lok Sabha) Town & Village-wise Winner Parties- 2024, 2022, 2019, 2017, 2014, 2012 and 2009	3-11
	Administrative Setup (2011)	
3	District Sub-district Towns Villages Inhabited Villages Uninhabited Villages Village Panchayat Intermediate Panchayat	12-30
	Demographics (2011)	
4	Population Households Rural/Urban Population Towns and Villages by Population Size Sex Ratio (Total & 0-6 Years) Religious Population Social Population Literacy Rate	31-32
	Electoral Features	
5	Important Dates of Last Elections Held Electors by Gender Service Electors Voters Voters Turnout Polling Stations & Average Number of Electors per Polling Station Electors by Age Group Present Elected Representatives	33-38
	Historical Summary Election Results	
6	Vote Share of Major Parties Winning Margin (Number & Percentage) Polarity of Parties Summary Result of Assembly Segment of Parliamentary Election 2024, 2019, 2014, 2009, 2004 and 1999 Summary Result of Assembly Elections 2022, 2017, 2012, 2007 and 2002	39-51
	Polling Station Level Election Results	
7	Name and Number of Polling Station 2024, 2022, 2019, 2017, 2014, 2012 and 2009 Polling Station-wise Electors, Voters & Voters Turnout 2024, 2022, 2019, 2017, 2014, 2012 and 2009 Polling Station wise Elections Results 2024, 2022, 2019, 2017, 2014, 2012 and 2009	52-182
8	Panchayat and Local Bodies Election Results Panchayat Result 2014	183-190
	Share of Assembly Constituency	
9	Share of Assembly Constituency - (Vidhan Sabha) in State, District and Parliamentary Constituency - (Lok Sabha)	191
	Socio-Economic Amenities (2011)	
10	Access to Administrative Units Agricultural, Manufacturing and Industrial Commodities Demographic Indicators Education Health & Manpower Drinking Water Supply Sanitation Entertainment and Recreations Infrastructure Power Food Allocation Distribution and Marketing of Agriculture Commodities Infrastructure Transport and Road Infrastructure Communication Banking and Financial Services Land Use Irrigation Source	192-207
11	Abbreviation & Sources	208-209
12	Disclaimer	210

Location & Political Map



Administrative Setup

List of Village Panchayat & Intermediate Panchayat (Block) Name - 2011

Village Name	Village Panchayat Name	Intermediate Panchayat Name
Alsi	Sakni	Kalsi
Amarad Jhabrad	Amrad	Chakrata
Amraha	Bansar	Kalsi
Anu	Anu	Chakrata
Ara	Ara	Kalsi
Asoi	Asoi	Chakrata
Asta	Khati	Kalsi
Astad	Astad	Kalsi
Atliyo	Dau	Kalsi
Babar Range	-	Forest CD Block Dehradun
Badanu	Badanu	Kalsi
Badhana	Badhana	Kalsi
Badhau	Badhau	Kalsi
Bagani	Baigi	Chakrata
Bagi	Bagi	Chakrata
Bago	Bagi	Kalsi
Bagoor	Bagoor	Chakrata
Bahmoo	Bahmoo	Chakrata
Baigi	Baigi	Chakrata
Baitha	Khanee	Kalsi
Bajau	Bajau	Kalsi
Balanu	Kaha Naihra Punah	Kalsi
Bamrar	Bamrar	Kalsi
Banachilar	Banchiilar	Chakrata
Bangoti	Buraswa	Chakrata
Baniyana	Baniyana	Chakrata
Banpur	Jhitand	Chakrata
Bansar	Panjiya	Kalsi
Bansu	Bagi	Kalsi

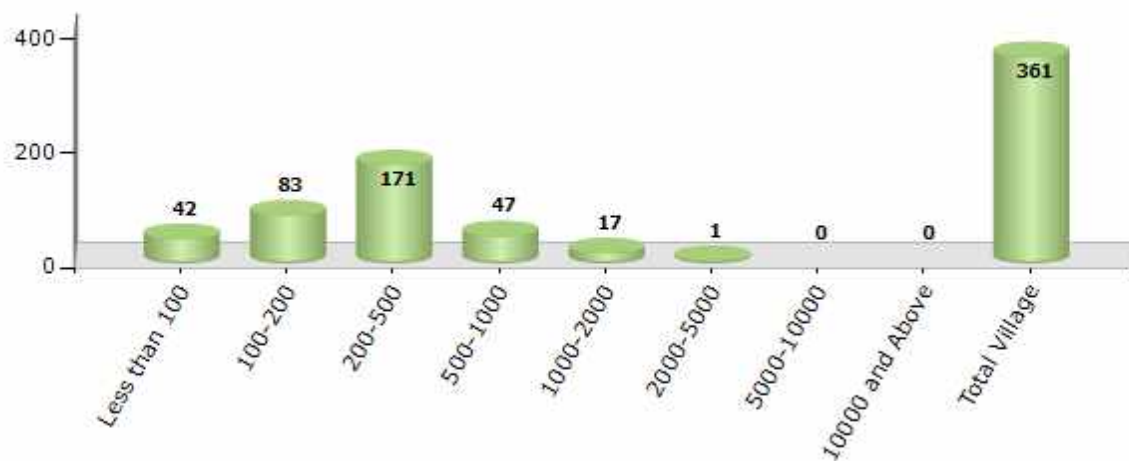
Contd....

Demographics

Number of Villages by Population Size - 2011

Less than 100	100-200	200-500	500-1000	1000-2000	2000-5000	5000-10000	10000 and Above	Total Village
42	83	171	47	17	1	0	0	361

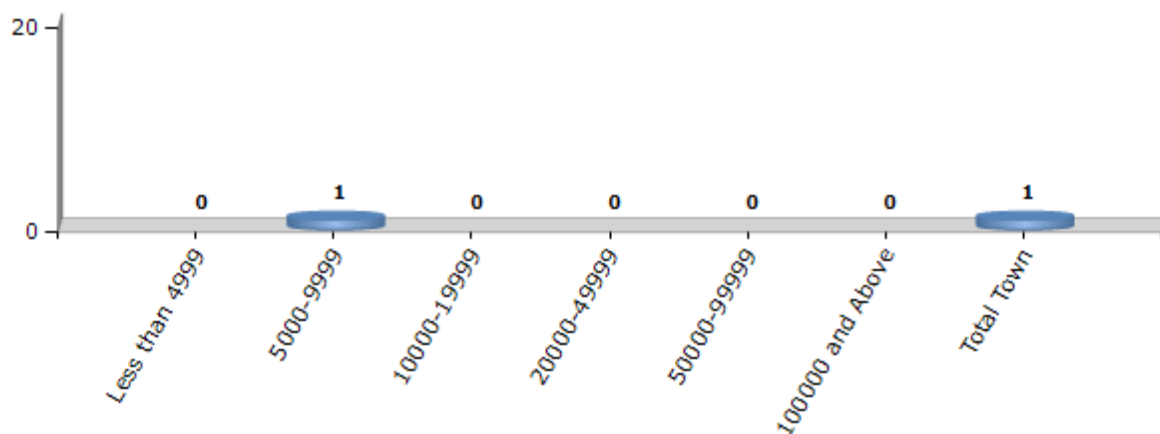
Number of Villages by Population Size - 2011



Number of Towns by Population Size - 2011

Less than 4999	5000-9999	10000-19999	20000-49999	50000-99999	100000 and Above	Total Town
0	1	0	0	0	0	1

Number of Towns by Population Size - 2011

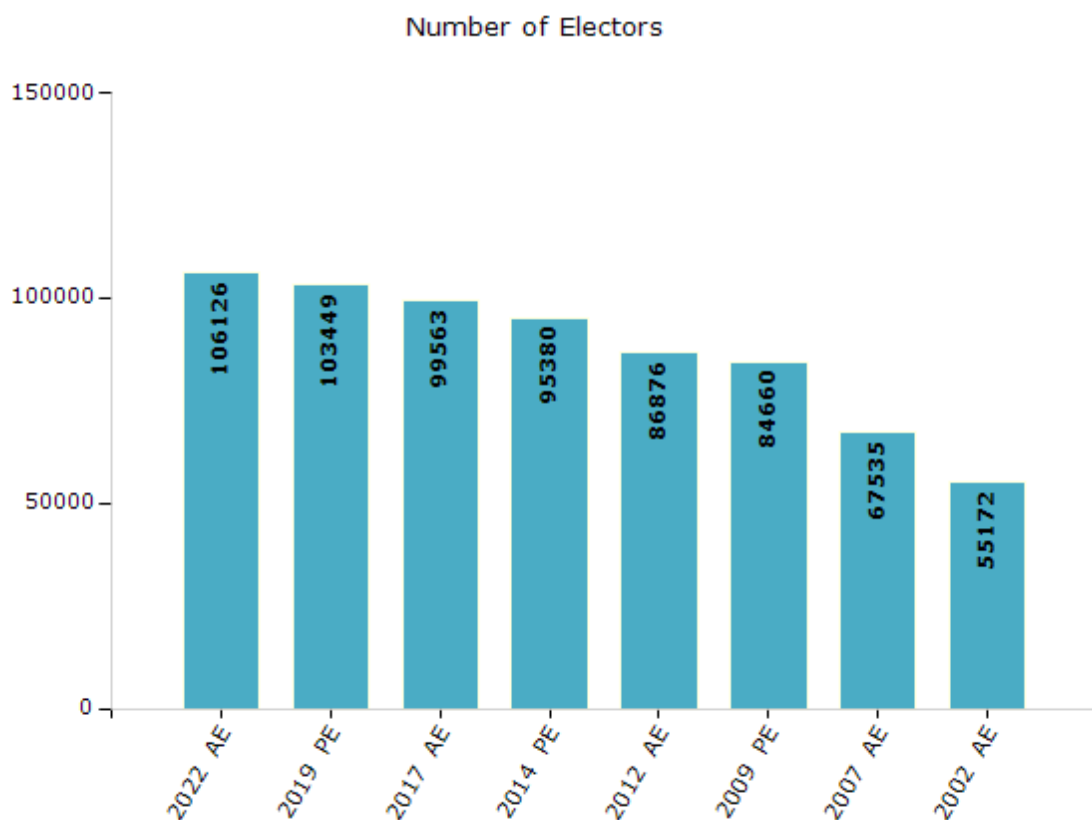


Electoral Features

Electors by Male & Female

Year	Male	Female	Others	Total
2022 AE	58230	47896	0	106126
2019 PE	56831	46617	1	103449
2017 AE	54472	45090	1	99563
2014 PE	52219	43161	0	95380
2012 AE	47911	38965	0	86876

Year	Male	Female	Others	Total
2009 PE	46077	38583	-	84660
2007 AE	36308	31227	-	67535
2004 PE	-	-	-	-
2002 AE	30536	24636	-	55172

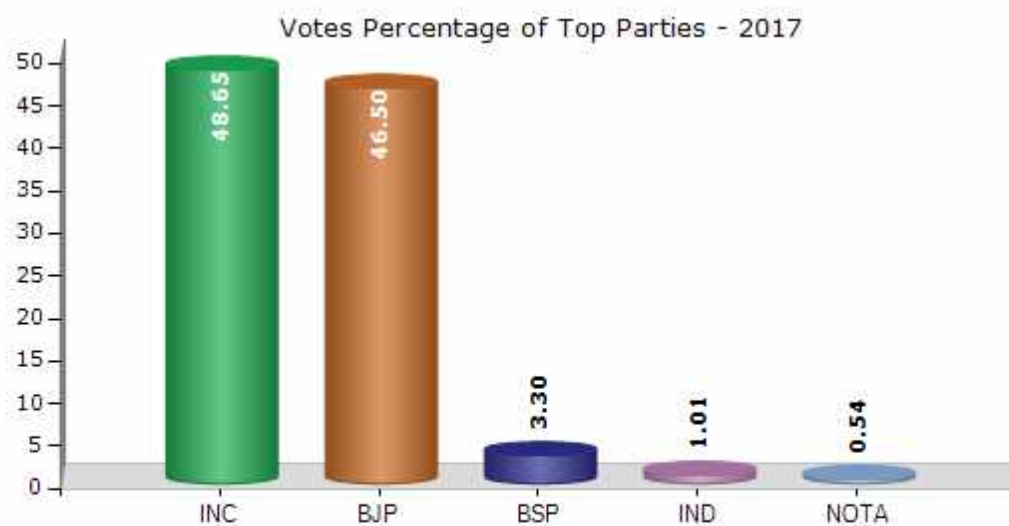


Note : AE : Assembly Election, PE : Assembly Segment of Parliamentary Election

Historical Summary Election Results

Summary Result of Assembly Election - 2017

Candidate Name	Party	Votes	Votes %
Pritam Singh	INC	34968	48.65
Madhu Chauhan	BJP	33425	46.5
Daulat Kunwar	BSP	2375	3.3
Swaraj Singh	IND	723	1.01
	NOTA	391	0.54



Polling Station Level Election Results

Number and Name of Polling Stations (PS) (2022)

Number of Polling Stations	Name of Polling Stations	Number of Polling Stations	Name of Polling Stations
1	Sainj	22	Darmigaad
2	Anu	23	Maindrath
3	Hatal	24	Purtad
4	Mundhaul	25	Dirnaad
5	Pyunal	26	Vagur
6	Radu	27	Tivtad
7	Kulha	28	Kanda
8	Derasa	29	Silaura
9	Jhitad	30	Chilhad
10	Banapur	31	Banadhar
11	Bhagwat	32	Bhandroli
12	Bhatgarhi	33	Dimich
13	Naya Bazaar Tyuni	34	Chanjoi
14	Tyuni	35	Dungri
15	Varnad	36	Penuwa
16	Hanol	37	Sarni
17	Chatra	38	Kairad
18	Koti	39	Suneer
19	Koti (Babar)	40	Kistur
20	Dhamich	41	Fanar
21	Bagi	42	Bhud

Contd....

Polling Station Level Election Results

Polling Station-wise Votes Secured by Overall Top Five Parties in Chakrata Assembly in Assembly Election (AE) under Tehri Garhwal Parliamentary Constituency in Uttarakhand (2022)

No. of Polling Station	Winner - Pritam Singh (INC)	Runner-up - Ram Sharan Nautiyal (BJP)	3rd - Kamlesh Bhatt (IND)	4th - Gajendra Dutt (IND)	5th - Daulat Kunvar (IND)	NOTA	Other	Total Votes Secured
36	148	56	0	1	1	10	1	217
37	104	60	0	1	0	2	1	168
38	211	56	0	1	0	1	4	273
39	187	29	0	1	0	5	6	228
40	238	56	1	0	0	0	0	295
41	298	26	0	0	0	3	4	331
42	128	57	0	0	5	5	3	198
43	440	172	6	1	6	7	18	650
44	299	140	4	1	6	2	15	467
45	98	99	0	0	0	1	7	205
46	265	287	12	1	3	18	9	595
47	168	229	1	0	2	7	3	410
48	10	115	1	0	1	0	3	130
49	159	236	3	2	0	1	2	403
50	118	73	1	0	0	3	2	197
51	262	234	1	1	0	0	1	499
52	257	111	2	1	6	2	6	385
53	224	45	0	1	1	1	3	275
54	135	140	0	1	0	1	6	283
55	258	305	7	1	7	6	11	595
56	191	60	2	2	2	1	0	258
57	145	61	0	1	14	0	3	224
58	68	70	1	0	3	0	3	145
59	177	165	0	0	8	2	3	355
60	152	155	0	5	4	2	7	325
61	69	116	7	0	0	0	1	193
62	155	183	2	0	2	4	7	353
63	30	63	0	0	1	0	4	98
64	143	195	7	0	7	1	6	359
65	135	166	13	3	1	2	8	328
66	116	166	7	33	5	11	12	350
67	465	135	36	3	5	40	8	692
68	60	79	3	0	0	2	5	149
69	286	106	8	4	38	82	23	547
70	324	175	25	5	6	13	9	557

Contd....

Polling Station Level Election Results

Winner, Runner-up and 3rd Party Position & Winning Margin According to Polling Stations in Chakrata Assembly in Assembly Election (AE) under Tehri Garhwal Parliamentary Constituency in Uttarakhand (2022)

Polling Station Number	Winner Party	Winner Votes (%)	Runner-up Party	Runner-up Votes (%)	Winning Margin Votes (%)	Third Party	Third Party Votes (%)	Other Votes (%)
71	INC	167 (61.85)	BJP	56 (20.74)	111 (41.11)	IND (KB)	12 (4.44)	35 (12.96)
72	INC	141 (44.9)	BJP	131 (41.72)	10 (3.18)	IND (KB)	15 (4.78)	27 (8.6)
73	BJP	205 (46.91)	INC	190 (43.48)	15 (3.43)	IND (KB)	19 (4.35)	23 (5.26)
74	INC	156 (56.52)	BJP	104 (37.68)	52 (18.84)	IND (DK)	6 (2.17)	10 (3.62)
75	BJP	154 (47.09)	INC	118 (36.09)	36 (11)	IND (KB)	31 (9.48)	24 (7.34)
76	BJP	96 (57.83)	INC	54 (32.53)	42 (25.3)	IND (KB)	8 (4.82)	8 (4.82)
77	INC	237 (60.46)	BJP	120 (30.61)	117 (29.85)	IND (KB)	18 (4.59)	17 (4.34)
78	INC	371 (60.62)	BJP	199 (32.52)	172 (28.1)	IND (KB)	11 (1.8)	31 (5.07)
79	INC	161 (49.54)	BJP	108 (33.23)	53 (16.31)	IND (DK)	32 (9.85)	24 (7.38)
80	BJP	189 (47.85)	INC	167 (42.28)	22 (5.57)	IND (KB)	10 (2.53)	29 (7.34)
81	BJP	128 (55.65)	INC	80 (34.78)	48 (20.87)	IND (DK)	4 (1.74)	18 (7.83)
82	BJP	211 (45.47)	INC	203 (43.75)	8 (1.72)	IND (DK)	10 (2.16)	40 (8.62)
83	INC	154 (47.53)	BJP	153 (47.22)	1 (0.31)	IND (DK)	5 (1.54)	12 (3.7)
84	INC	208 (50.36)	BJP	148 (35.84)	60 (14.52)	IND (KB)	33 (7.99)	24 (5.81)
85	INC	121 (67.22)	BJP	47 (26.11)	74 (41.11)	IND (KB)	4 (2.22)	8 (4.44)
86	INC	202 (65.8)	BJP	84 (27.36)	118 (38.44)	BSP	4 (1.3)	17 (5.54)
87	INC	213 (52.85)	BJP	147 (36.48)	66 (16.37)	IND (GD)	6 (1.49)	37 (9.18)
88	INC	190 (61.09)	BJP	98 (31.51)	92 (29.58)	IND (DK)	9 (2.89)	14 (4.5)
89	INC	106 (53.81)	BJP	86 (43.65)	20 (10.16)	BSP	2 (1.02)	3 (1.52)
90	INC	57 (57)	BJP	37 (37)	20 (20)	IND (GD)	2 (2)	4 (4)
91	INC	301 (51.45)	BJP	232 (39.66)	69 (11.79)	IND (KB)	15 (2.56)	37 (6.32)
92	INC	234 (62.23)	BJP	109 (28.99)	125 (33.24)	IND (GD)	7 (1.86)	26 (6.91)
93	BJP	191 (45.91)	INC	157 (37.74)	34 (8.17)	IND (DK)	25 (6.01)	43 (10.34)
94	INC	136 (52.11)	BJP	109 (41.76)	27 (10.35)	IND (DK)	9 (3.45)	7 (2.68)
95	INC	91 (56.17)	BJP	64 (39.51)	27 (16.66)	IND (DK)	4 (2.47)	3 (1.85)
96	INC	93 (40.61)	BJP	68 (29.69)	25 (10.92)	AAP	60 (26.2)	8 (3.49)
97	INC	232 (56.31)	BJP	144 (34.95)	88 (21.36)	IND (KB)	12 (2.91)	24 (5.83)
98	INC	100 (45.45)	BJP	80 (36.36)	20 (9.09)	IND (KB)	13 (5.91)	27 (12.27)
99	INC	209 (63.72)	BJP	54 (16.46)	155 (47.26)	IND (KB)	12 (3.66)	53 (16.16)
100	INC	82 (93.18)	BJP	5 (5.68)	77 (87.5)	BSP	1 (1.14)	0 (0)
101	BJP	108 (44.08)	INC	100 (40.82)	8 (3.26)	IND (KB)	7 (2.86)	30 (12.24)
102	INC	104 (59.77)	BJP	39 (22.41)	65 (37.36)	IND (KB)	3 (1.72)	28 (16.09)
103	INC	132 (48.53)	BJP	102 (37.5)	30 (11.03)	IND (DK)	7 (2.57)	31 (11.4)
104	INC	213 (48.19)	BJP	142 (32.13)	71 (16.06)	IND (KB)	54 (12.22)	33 (7.47)
105	INC	81 (57.04)	BJP	24 (16.9)	57 (40.14)	IND (KSC)	20 (14.08)	17 (11.97)

Contd....

Socio-Economic Amenities - Rural

Access to Education Facilities

Particulars	Number of Villages (% of Population)				
	Available	Not Available	If Not Available (Distance of Nearest Facility)		
			A	B	C
Govt. Primary School	308 (93)	53 (7)	48 (7)	1 (0)	2 (0)
Private Primary School	5 (1)	356 (99)	1 (0)	0 (0)	1 (0)
Govt. Middle School	120 (43)	241 (57)	168 (36)	55 (15)	15 (5)
Private Middle School	5 (2)	356 (98)	2 (0)	0 (0)	0 (0)
Govt. Secondary School	54 (21)	307 (79)	125 (31)	116 (29)	65 (19)
Private Secondary School	2 (1)	359 (99)	0 (0)	1 (0)	0 (0)
Govt. Senior Secondary School	30 (12)	331 (88)	74 (20)	137 (34)	119 (34)
Private Senior Secondary School	0 (0)	361 (100)	0 (0)	1 (0)	0 (0)
Govt. Arts and Science Degree College	0 (0)	361 (100)	8 (2)	45 (18)	308 (80)
Private Arts and Science Degree College	0 (0)	361 (100)	0 (0)	0 (0)	0 (0)
Govt. Engineering College	0 (0)	361 (100)	0 (0)	0 (0)	0 (0)
Private Engineering College	0 (0)	361 (100)	0 (0)	0 (0)	361 (100)
Govt. Medicine College	0 (0)	361 (100)	0 (0)	0 (0)	0 (0)
Private Medicine College	0 (0)	361 (100)	0 (0)	0 (0)	361 (100)
Govt. Management Institute	0 (0)	361 (100)	0 (0)	0 (0)	0 (0)
Private Management Institute	0 (0)	361 (100)	0 (0)	0 (0)	361 (100)
Govt. Polytechnic	1 (0)	360 (100)	3 (0)	46 (11)	311 (88)
Private Polytechnic	0 (0)	361 (100)	0 (0)	0 (0)	0 (0)
Govt. Vocational Training School/ITI	1 (1)	360 (99)	14 (10)	28 (9)	318 (80)
Private Vocational Training School/ITI	0 (0)	361 (100)	0 (0)	0 (0)	0 (0)
Govt. Non Formal Training Centre	26 (11)	335 (89)	21 (6)	6 (2)	308 (81)
Private Non Formal Training Centre	1 (1)	360 (99)	0 (0)	0 (0)	0 (0)
Govt. School For Disabled	0 (0)	361 (100)	0 (0)	0 (0)	361 (100)
Private School For Disabled	0 (0)	361 (100)	0 (0)	0 (0)	0 (0)
Government Others	0 (0)	361 (100)	8 (2)	45 (18)	308 (80)
Private Others	0 (0)	361 (100)	0 (0)	0 (0)	0 (0)

Note : Distance A : Less than 5 km; B : Between 5-10 km; C : 10+ km.; Source : Data Analysis is based on 2011 Census.

DISCLAIMER

The Terms of Use and Disclaimer of Datanet India Private Limited (hereinafter referred to as "Datanet") for use of this analysis report of **Chakrata Assembly Constituency (Chakrata Vidhan Sabha)** :-

1. **Assembly Factbook™** is a Registered Trade Mark owned by Datanet.
2. All the maps are sketched and graphical representation only and have not been drawn to the scale and also not to represent the actual geographical area or boundary of the unit.
3. The data for the aforesaid analysis is based on authentic sources and has been culled from the various publications of Census, CSO and NSSO for district and block level data, various central and state government departments, Central & State Elections Commissions and the concerned Returning Officers' releases, Electoral Rolls, Election results and allied publications, internal assessment, surveys, estimates and analysis. Therefore, certain adjustment of data at micro level may have been done to arrive closer to the macro data.
4. Data have been provided on an "As Is" and "As AVAILABLE" basis
5. The colours shown in the maps or diagram and charts of a particular party, alliance or AC are indicative and do not represent them.
6. This publication which includes maps, sheets, graphs and data would be the property under copyright of Datanet only. The user may use these for its internal study, analysis and research purposes. It's public display, re-selling or any commercial uses by the user are not allowed.
7. Datanet has taken due care and caution in compilation and processing of data and allied information, but does not guarantee the accuracy, adequacy or completeness of any information/analysis and will be not responsible for any errors or omissions or for the results obtained from the use of such information/analysis.
8. All the contents for the publication have been culled from various authentic sources and Datanet reasonably believes such sources to be reliable, but does not make any representations, express or implied as to the accuracy or fitness of use of such information. The information or contents of the information/analysis do not constitute advice and should not be relied upon in making (or refraining from making) any decision. Any reliance placed upon the information provided by Datanet is the sole responsibility and strictly at the user's risk.
9. In no event will Datanet be liable for any damages (including, without limitation, damages for loss of business projects, or loss of profits) arising in contract, tort or otherwise from the use of or inability to use any of its contents, or from any action taken (or refrained from being taken) as a result of using the analysis or any of its contents. Datanet its directors, owners, editors, officials, employees, distributor and agents or any associate will not be liable for any errors in the information contained or any consequences arising from the use of the contents of the provided information/analysis.
10. If any provision of these terms and conditions is held invalid or illegal or unenforceable for any reason by any court of competent jurisdiction, such provision shall be severed and the remainder of provisions of the terms and conditions shall continue in full force and effect as if the Term of Use had been executed with the invalid, illegal or unenforceable provision eliminated.
11. If there are any discrepancies in the information provided, please bring it to attention of Datanet for suitable rectification measures.

**Buy Online This Complete Book At
Datanet India eBooks Store**

www.indiastatpublications.com

or go directly at

**[http://www.indiastatpublications.com/
Assembly_factbook/Uttarakhand/Tehri_Garhwal/ Chakrata](http://www.indiastatpublications.com/Assembly_factbook/Uttarakhand/Tehri_Garhwal/Chakrata)**

 **indiastat**elections

ISBN : 978-93-5822-641-6



9 789358 226416