



Uttarakhand

Assembly Factbook™

Dhanolti Assembly Constituency



Key Electoral Data of Dhanolti
Assembly Constituency (Vidhan Sabha)

Uttarakhand
Assembly FactbookTM
Dhanolti Assembly Constituency



Dhanolti Vidhan Sabha

Editor & Director

Dr. R.K. Thukral

Research Editor

Dr. Shafeeq Rahman

**Compiled, Researched and Published by
Datanet India Pvt. Ltd.**

D-100, 1st Floor,

Okhla Industrial Area, Phase-I,

New Delhi- 110020.

Ph.: 91-11- 43580781-84

Email : support@indiastatpublications.com

Website : www.indiastatelections.com

Online Book Store :

www.indiastatpublications.com

Report No. : AFB/UK-014-0125

ISBN : 978-93-5822-644-7

First Edition : January, 2018

Eighth Updated Edition : January, 2025

Price : Rs.11500/-

US\$ 310

© Datanet India Pvt. Ltd.

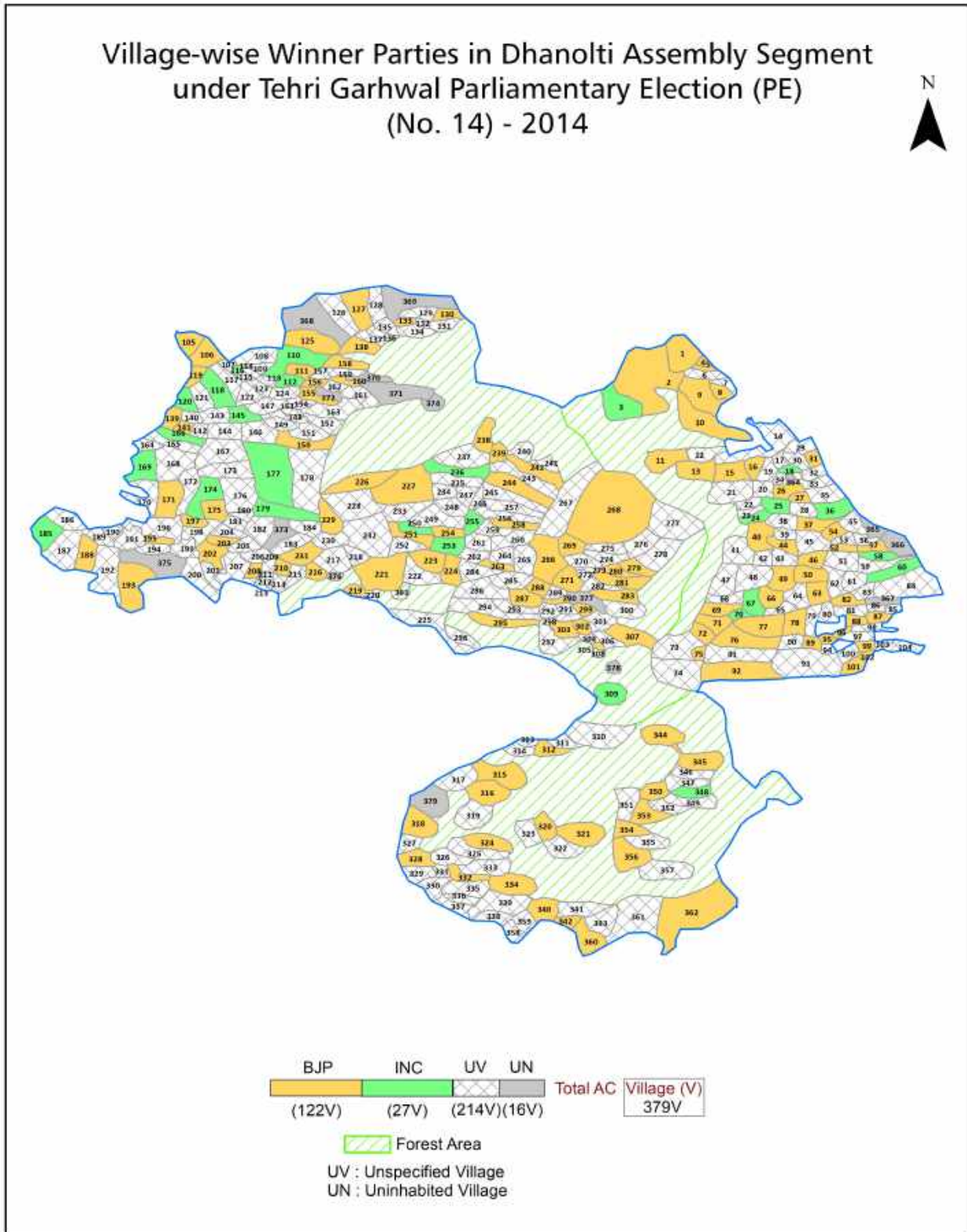
All rights reserved. No part of this book may be reproduced, stored in a retrieval system or transmitted in any form or by any means, mechanical photocopying, photographing, scanning, recording or otherwise without the prior written permission of the publisher. Please refer to Disclaimer at page no. 166 for the use of this publication.

Printed in India

Contents

No.	Particulars	Page No.
	Introduction	
1	Assembly Constituency - (Vidhan Sabha) at a Glance Features of Assembly as per Delimitation Commission of India (2008)	1-2
	Location and Political Maps	
2	Location Map Boundaries of Assembly Constituency - (Vidhan Sabha) in District Boundaries of Assembly Constituency under Parliamentary Constituency - (Lok Sabha) Village-wise Winner Parties- 2024, 2022, 2019, 2014, 2012 and 2009	3-11
	Administrative Setup (2011)	
3	District Sub-district Towns Villages Inhabited Villages Uninhabited Villages Village Panchayat Intermediate Panchayat	12-30
	Demographics (2011)	
4	Population Households Rural/Urban Population Villages by Population Size Sex Ratio (Total & 0-6 Years) Religious Population Social Population Literacy Rate	31-32
	Electoral Features	
5	Important Dates of Last Elections Held Electors by Gender Service Electors Voters Voters Turnout Polling Stations & Average Number of Electors per Polling Station Electors by Age Group Present Elected Representatives	33-38
	Historical Summary Election Results	
6	Vote Share of Major Parties Winning Margin (Number & Percentage) Polarity of Parties Summary Result of Assembly Segment of Parliamentary Election 2024, 2019, 2014, 2009, 2004 and 1999 Summary Result of Assembly Elections 2022, 2017, 2012, 2007 and 2002	39-51
	Polling Station Level Election Results	
7	Name and Number of Polling Station 2024, 2022, 2019, 2014, 2012 and 2009 Polling Station-wise Electors, Voters & Voters Turnout 2024, 2022, 2019, 2014, 2012 and 2009 Polling Station wise Elections Results 2024, 2022, 2019, 2014, 2012 and 2009	52-136
8	Panchayat and Local Bodies Election Results Panchayat Result 2014	137-146
	Share of Assembly Constituency	
9	Share of Assembly Constituency - (Vidhan Sabha) in State, District and Parliamentary Constituency - (Lok Sabha)	147
	Socio-Economic Amenities (2011)	
10	Access to Administrative Units Agricultural, Manufacturing and Industrial Commodities Demographic Indicators Education Health & Manpower Drinking Water Supply Sanitation Entertainment and Recreations Infrastructure Power Food Allocation Distribution and Marketing of Agriculture Commodities Infrastructure Transport and Road Infrastructure Communication Banking and Financial Services Land Use Irrigation Source	148-163
11	Abbreviation & Sources	164-165
12	Disclaimer	166

Location & Political Map



Administrative Setup

List of Village Panchayat & Intermediate Panchayat (Block) Name - 2011

Village Name	Village Panchayat Name	Intermediate Panchayat Name
Aakhali	Garara	Jaunpur
Abali	Sabali	Jaunpur
Agenda	Agenda	Jaunpur
Agyarana	Agyarana	Jaunpur
Aindi	Bistosi	Jaunpur
Airal Gaon	Kund	Jaunpur
Airi	Sirs	Jaunpur
Aleo Chak	Aleo Chak	Thauldhar
Almas	Almas	Jaunpur
Almas Madhe Chek Bamsi	Almas	Jaunpur
Andhiyari Lagga Chapra	Andhiyari Lagga Chapra	Thauldhar
Anglar Sera	Papra	Jaunpur
Bagon	Bagon	Thauldhar
Bagon Madhe Bagal Chak	Bagon Madhe Bagal Chak	Thauldhar
Bagori	Khaomli	Thauldhar
Bait	Bait	Jaunpur
Baman Gaon	Baman Goan	Jaunpur
Bamendi	Pasani	Chamba
Bamrari	Bamrari	Thauldhar
Banali	Banali	Chamba
Banasari	Papara	Jaunpur
Banda Lagga Bait	Banda Laga Bait	Jaunpur
Bandasari	Bandasari	Jaunpur
Bandwal Gaon	Bandwal Gaon	Thauldhar
Bangaon	Jaggar	Jaunpur
Bangar	Bangar	Jaunpur
Bangsil	Bangsil	Jaunpur
Banogi	Bhatoli	Jaunpur
Bansyul	Bansyul	Thauldhar

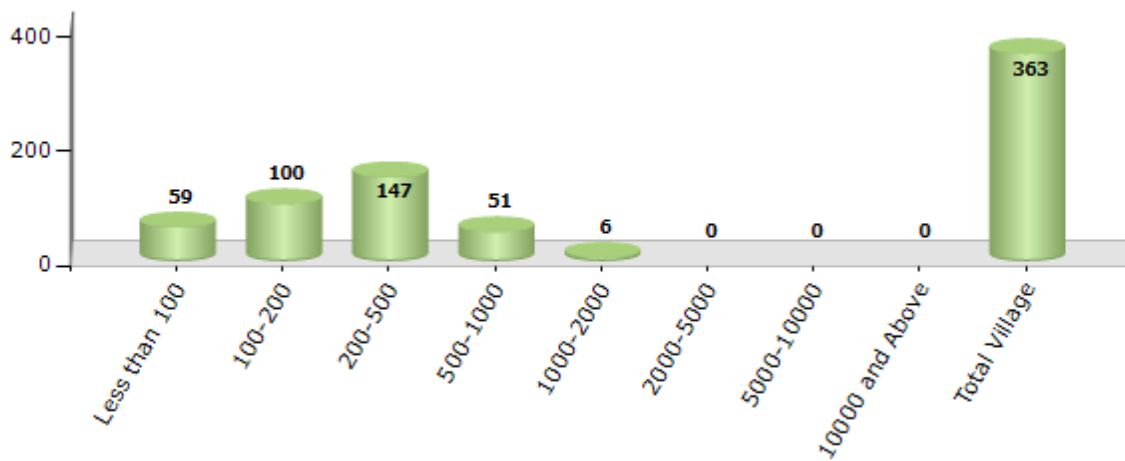
Contd....

Demographics

Number of Villages by Population Size - 2011

Less than 100	100-200	200-500	500-1000	1000-2000	2000-5000	5000-10000	10000 and Above	Total Village
59	100	147	51	6	0	0	0	363

Number of Villages by Population Size - 2011

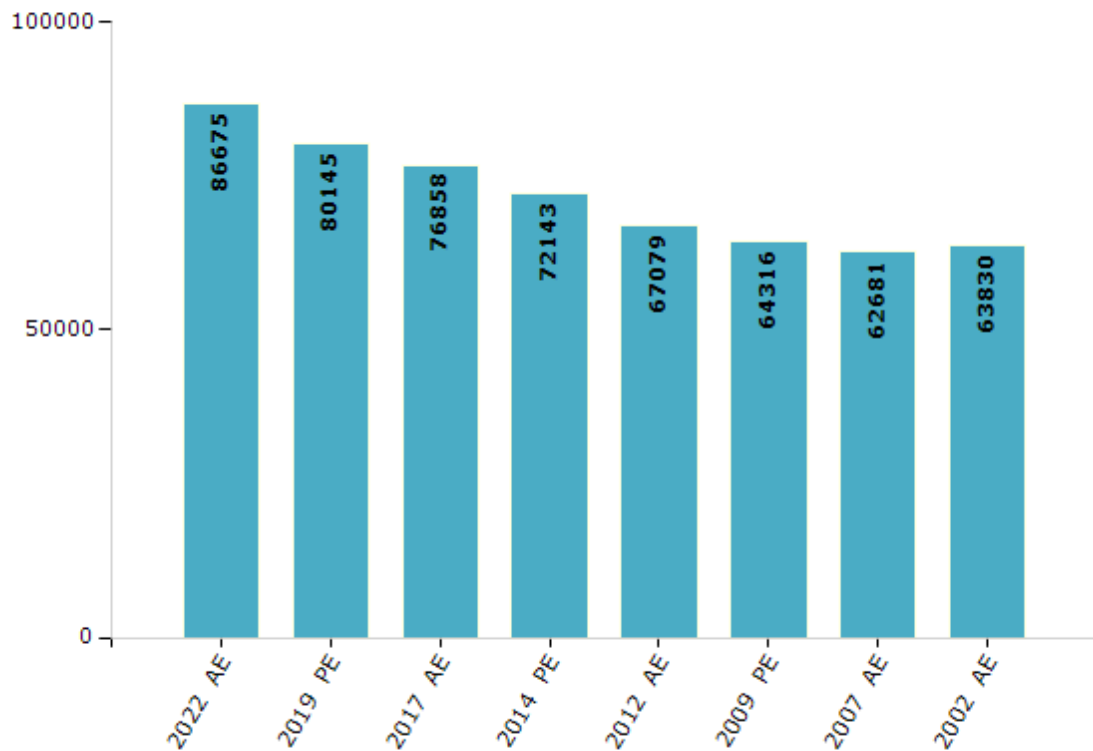


Electoral Features

Electors by Male & Female

Year	Male	Female	Others	Total	Year	Male	Female	Others	Total
2022 AE	44957	41718	0	86675	2009 PE	32268	32048	-	64316
2019 PE	41929	38216	0	80145	2007 AE	30923	31758	-	62681
2017 AE	40178	36680	0	76858	2004 PE	-	-	-	-
2014 PE	37499	34644	0	72143	2002 AE	32113	31717	-	63830
2012 AE	34723	32356	0	67079					

Number of Electors

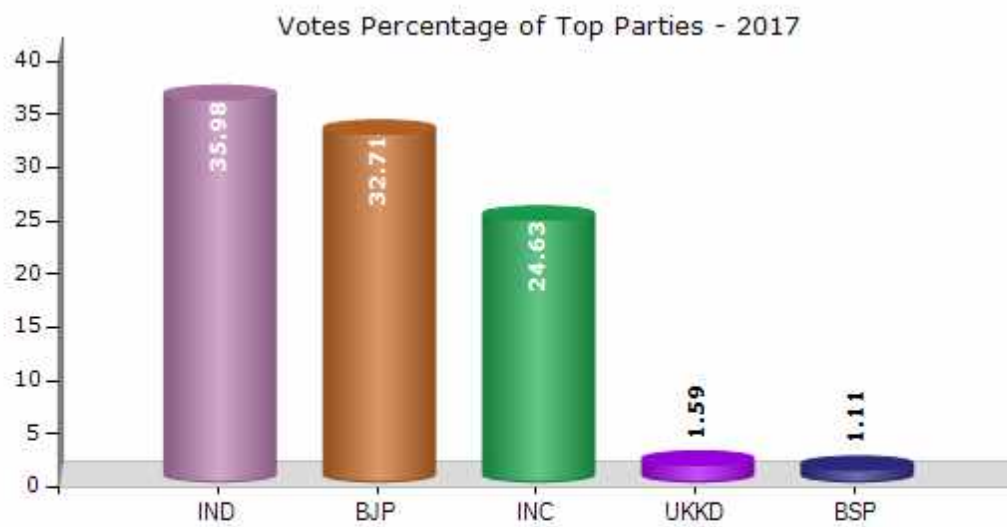


Note : AE : Assembly Election, PE : Assembly Segment of Parliamentary Election

Historical Summary Election Results

Summary Result of Assembly Election - 2017

Candidate Name	Party	Votes	Votes %
Pritam Singh Panwar	IND	17811	35.98
Narayan Singh Rana	BJP	16196	32.71
Manmohan Singh Mall (Mannu Bhai)	INC	12193	24.63
Rakesh Semwal	UKKD	789	1.59
Dinesh	BSP	551	1.11
Uttam Singh	IND	534	1.08
Chaman Nautiyal	IND	463	0.94
Prem Dutt	IBUSP	332	0.67
	NOTA	640	1.29



Polling Station Level Election Results

Number and Name of Polling Stations (PS) (2022)

Number of Polling Stations	Name of Polling Stations	Number of Polling Stations	Name of Polling Stations
1	Bhutgaon	22	Suranshu
2	Naingaon	23	Bangaon
3	Marod	24	Kharson
4	Khairad	25	Kodi
5	Matli	26	Bandasari
6	Tikri	27	Rampur Naigyana
7	Dhakrol	28	Kandi Malli
8	Myani	29	Bel
9	Birod	30	Sadav
10	Nakot	31	Takarna
11	Sendul	32	Bichhu
12	Khaskoti	33	Chamasari
13	Gharada	34	Garkhet
14	Shrikot	35	Dwargarh
15	Bishtausi	36	Bangar
16	Ghodakhuri	37	Parodi
17	Masras	38	Chhanan Gaon
18	Paw	39	Bhimal Ki Chaloti
19	Mason	40	Digon
20	Jaydwar	41	Sirs Digon
21	Nainbag	42	Munglodi

Contd....

Polling Station Level Election Results

Polling Station-wise Votes Secured by Overall Top Five Parties in Dhanolti Assembly in Assembly Election (AE) under Tehri Garhwal Parliamentary Constituency in Uttarakhand (2022)

No. of Polling Station	Winner - Pritam Singh Panwar (BJP)	Runner-up - Jot Singh Bisht (INC)	3rd - Mahaveer Singh Rangarh (IND)	4th - Amendra Bisht (AAP)	5th - Gaurav Tiwari (IND)	NOTA	Other	Total Votes Secured
36	63	53	152	16	1	8	3	296
37	96	57	43	4	11	2	0	213
38	79	65	100	0	0	3	0	247
39	33	63	27	1	0	0	0	124
40	50	62	98	0	0	2	1	213
41	95	87	61	8	13	2	2	268
42	79	58	177	0	0	0	0	314
43	178	171	192	8	2	7	2	560
44	72	141	251	4	1	13	3	485
45	46	42	203	3	1	2	1	298
46	98	93	83	1	4	1	1	281
47	71	61	21	1	2	3	2	161
48	88	22	25	2	0	0	0	137
49	108	69	18	2	0	1	0	198
50	87	51	127	0	1	3	1	270
51	126	52	99	2	0	5	0	284
52	77	111	110	1	1	8	1	309
53	143	64	74	1	3	3	4	292
54	141	73	46	3	0	5	2	270
55	38	93	60	3	1	0	1	196
56	90	63	79	1	2	3	0	238
57	253	109	132	1	5	4	2	506
58	283	95	52	6	1	3	1	441
59	188	74	54	1	2	1	3	323
60	128	47	55	4	3	5	0	242
61	202	36	53	2	3	3	1	300
62	178	75	85	3	1	3	0	345
63	291	61	79	5	4	6	1	447
64	182	67	73	4	1	3	1	331
65	260	158	61	9	2	6	3	499
66	281	88	45	18	4	6	0	442
67	152	63	33	7	1	2	0	258
68	235	38	27	2	1	3	1	307
69	194	35	57	7	3	5	0	301
70	406	156	139	8	6	10	5	730

Contd....

Polling Station Level Election Results

Winner, Runner-up and 3rd Party Position & Winning Margin According to Polling Stations in Dhanolti Assembly in Assembly Election (AE) under Tehri Garhwal Parliamentary Constituency in Uttarakhand (2022)

Polling Station Number	Winner Party	Winner Votes (%)	Runner-up Party	Runner-up Votes (%)	Winning Margin Votes (%)	Third Party	Third Party Votes (%)	Other Votes (%)
71	BJP	363 (87.26)	INC	28 (6.73)	335 (80.53)	IND (MSR)	21 (5.05)	4 (0.96)
72	BJP	176 (58.09)	IND (MSR)	68 (22.44)	108 (35.65)	INC	49 (16.17)	10 (3.3)
73	BJP	387 (64.61)	IND (MSR)	120 (20.03)	267 (44.58)	INC	69 (11.52)	23 (3.84)
74	BJP	195 (56.2)	INC	79 (22.77)	116 (33.43)	IND (MSR)	65 (18.73)	8 (2.31)
75	BJP	229 (57.83)	IND (MSR)	80 (20.2)	149 (37.63)	INC	71 (17.93)	16 (4.04)
76	BJP	405 (71.68)	INC	72 (12.74)	333 (58.94)	IND (MSR)	70 (12.39)	18 (3.19)
77	BJP	121 (54.26)	INC	74 (33.18)	47 (21.08)	IND (MSR)	25 (11.21)	3 (1.35)
78	IND (MSR)	135 (37.82)	BJP	133 (37.25)	2 (0.57)	INC	75 (21.01)	14 (3.92)
79	BJP	144 (50.7)	INC	80 (28.17)	64 (22.53)	IND (MSR)	51 (17.96)	9 (3.17)
80	BJP	135 (46.08)	IND (MSR)	115 (39.25)	20 (6.83)	INC	37 (12.63)	6 (2.05)
81	INC	102 (46.58)	IND (MSR)	63 (28.77)	39 (17.81)	BJP	45 (20.55)	9 (4.11)
82	BJP	77 (50.66)	IND (MSR)	39 (25.66)	38 (25)	INC	30 (19.74)	6 (3.95)
83	INC	121 (44.16)	BJP	75 (27.37)	46 (16.79)	IND (MSR)	67 (24.45)	11 (4.01)
84	NV	NV (NV)	NV	NV (NV)	NV (NV)	NV	NV (NV)	NV (NV)
85	BJP	118 (37.58)	IND (MSR)	114 (36.31)	4 (1.27)	INC	69 (21.97)	13 (4.14)
86	IND (MSR)	127 (63.18)	BJP	48 (23.88)	79 (39.3)	INC	21 (10.45)	5 (2.49)
87	BJP	163 (62.93)	IND (MSR)	60 (23.17)	103 (39.76)	INC	17 (6.56)	19 (7.34)
88	BJP	69 (41.82)	INC	41 (24.85)	28 (16.97)	AAP	28 (16.97)	27 (16.36)
89	BJP	165 (57.89)	INC	67 (23.51)	98 (34.38)	IND (MSR)	45 (15.79)	8 (2.81)
90	IND (MSR)	107 (45.53)	BJP	72 (30.64)	35 (14.89)	INC	44 (18.72)	12 (5.11)
91	BJP	202 (44.69)	IND (MSR)	178 (39.38)	24 (5.31)	INC	64 (14.16)	8 (1.77)
92	IND (MSR)	120 (48.19)	BJP	69 (27.71)	51 (20.48)	INC	42 (16.87)	18 (7.23)
93	BJP	85 (36.64)	IND (MSR)	76 (32.76)	9 (3.88)	INC	54 (23.28)	17 (7.33)
94	BJP	225 (44.47)	IND (MSR)	155 (30.63)	70 (13.84)	INC	111 (21.94)	15 (2.96)
95	BJP	93 (40.43)	IND (MSR)	68 (29.57)	25 (10.86)	INC	55 (23.91)	14 (6.09)
96	BJP	119 (61.98)	IND (MSR)	41 (21.35)	78 (40.63)	INC	21 (10.94)	11 (5.73)
97	BJP	106 (57.92)	INC	35 (19.13)	71 (38.79)	IND (MSR)	35 (19.13)	7 (3.83)
98	BJP	334 (60.51)	IND (MSR)	147 (26.63)	187 (33.88)	INC	42 (7.61)	29 (5.25)
99	IND (MSR)	104 (44.64)	BJP	66 (28.33)	38 (16.31)	INC	55 (23.61)	8 (3.43)
100	IND (MSR)	142 (40.34)	INC	107 (30.4)	35 (9.94)	BJP	96 (27.27)	7 (1.99)
101	BJP	220 (47.93)	IND (MSR)	152 (33.12)	68 (14.81)	INC	66 (14.38)	21 (4.58)
102	BJP	171 (41.11)	IND (MSR)	140 (33.65)	31 (7.46)	INC	86 (20.67)	19 (4.57)
103	BJP	92 (53.18)	IND (MSR)	46 (26.59)	46 (26.59)	INC	31 (17.92)	4 (2.31)
104	BJP	87 (63.97)	INC	24 (17.65)	63 (46.32)	IND (MSR)	22 (16.18)	3 (2.21)
105	BJP	110 (53.4)	IND (MSR)	53 (25.73)	57 (27.67)	INC	29 (14.08)	14 (6.8)

Contd....

Socio-Economic Amenities - Rural

Access to Education Facilities

Particulars	Number of Villages (% of Population)				
	Available	Not Available	If Not Available (Distance of Nearest Facility)		
			A	B	C
Govt. Primary School	290 (91)	75 (9)	63 (7)	7 (1)	2 (0)
Private Primary School	23 (10)	342 (90)	0 (0)	0 (0)	0 (0)
Govt. Middle School	108 (43)	257 (57)	195 (43)	50 (10)	8 (2)
Private Middle School	10 (6)	355 (94)	0 (0)	0 (0)	0 (0)
Govt. Secondary School	54 (18)	311 (82)	152 (41)	123 (32)	36 (9)
Private Secondary School	1 (1)	364 (99)	0 (0)	0 (0)	0 (0)
Govt. Senior Secondary School	30 (10)	335 (90)	134 (37)	124 (32)	76 (20)
Private Senior Secondary School	1 (1)	364 (99)	1 (0)	0 (0)	0 (0)
Govt. Arts and Science Degree College	0 (0)	365 (100)	31 (6)	70 (19)	264 (75)
Private Arts and Science Degree College	0 (0)	365 (100)	0 (0)	0 (0)	0 (0)
Govt. Engineering College	0 (0)	365 (100)	0 (0)	0 (0)	292 (78)
Private Engineering College	0 (0)	365 (100)	0 (0)	0 (0)	73 (22)
Govt. Medicine College	0 (0)	365 (100)	0 (0)	0 (0)	259 (69)
Private Medicine College	0 (0)	365 (100)	0 (0)	0 (0)	106 (31)
Govt. Management Institute	0 (0)	365 (100)	0 (0)	0 (0)	0 (0)
Private Management Institute	0 (0)	365 (100)	0 (0)	0 (0)	365 (100)
Govt. Polytechnic	0 (0)	365 (100)	0 (0)	0 (0)	364 (100)
Private Polytechnic	0 (0)	365 (100)	0 (0)	0 (0)	1 (0)
Govt. Vocational Training School/ITI	1 (1)	364 (99)	17 (5)	55 (15)	292 (79)
Private Vocational Training School/ITI	0 (0)	365 (100)	0 (0)	0 (0)	0 (0)
Govt. Non Formal Training Centre	0 (0)	365 (100)	6 (3)	11 (3)	348 (94)
Private Non Formal Training Centre	0 (0)	365 (100)	0 (0)	0 (0)	0 (0)
Govt. School For Disabled	0 (0)	365 (100)	0 (0)	0 (0)	365 (100)
Private School For Disabled	0 (0)	365 (100)	0 (0)	0 (0)	0 (0)
Government Others	0 (0)	365 (100)	31 (6)	70 (19)	264 (75)
Private Others	0 (0)	365 (100)	0 (0)	0 (0)	0 (0)

Note : Distance A : Less than 5 km; B : Between 5-10 km; C : 10+ km.; Source : Data Analysis is based on 2011 Census.

DISCLAIMER

The Terms of Use and Disclaimer of Datanet India Private Limited (hereinafter referred to as "Datanet") for use of this analysis report of **Dhanolti Assembly Constituency (Dhanolti Vidhan Sabha) :-**

1. **Assembly Factbook™** is a Registered Trade Mark owned by Datanet.
2. All the maps are sketched and graphical representation only and have not been drawn to the scale and also not to represent the actual geographical area or boundary of the unit.
3. The data for the aforesaid analysis is based on authentic sources and has been culled from the various publications of Census, CSO and NSSO for district and block level data, various central and state government departments, Central & State Elections Commissions and the concerned Returning Officers' releases, Electoral Rolls, Election results and allied publications, internal assessment, surveys, estimates and analysis. Therefore, certain adjustment of data at micro level may have been done to arrive closer to the macro data.
4. Data have been provided on an "As Is" and "As AVAILABLE" basis
5. The colours shown in the maps or diagram and charts of a particular party, alliance or AC are indicative and do not represent them.
6. This publication which includes maps, sheets, graphs and data would be the property under copyright of Datanet only. The user may use these for its internal study, analysis and research purposes. It's public display, re-selling or any commercial uses by the user are not allowed.
7. Datanet has taken due care and caution in compilation and processing of data and allied information, but does not guarantee the accuracy, adequacy or completeness of any information/analysis and will be not responsible for any errors or omissions or for the results obtained from the use of such information/analysis.
8. All the contents for the publication have been culled from various authentic sources and Datanet reasonably believes such sources to be reliable, but does not make any representations, express or implied as to the accuracy or fitness of use of such information. The information or contents of the information/analysis do not constitute advice and should not be relied upon in making (or refraining from making) any decision. Any reliance placed upon the information provided by Datanet is the sole responsibility and strictly at the user's risk.
9. In no event will Datanet be liable for any damages (including, without limitation, damages for loss of business projects, or loss of profits) arising in contract, tort or otherwise from the use of or inability to use any of its contents, or from any action taken (or refrained from being taken) as a result of using the analysis or any of its contents. Datanet its directors, owners, editors, officials, employees, distributor and agents or any associate will not be liable for any errors in the information contained or any consequences arising from the use of the contents of the provided information/analysis.
10. If any provision of these terms and conditions is held invalid or illegal or unenforceable for any reason by any court of competent jurisdiction, such provision shall be severed and the remainder of provisions of the terms and conditions shall continue in full force and effect as if the Term of Use had been executed with the invalid, illegal or unenforceable provision eliminated.
11. If there are any discrepancies in the information provided, please bring it to attention of Datanet for suitable rectification measures.

**Buy Online This Complete Book At
Datanet India eBooks Store**

www.indiastatpublications.com

or go directly at

[http://www.indiastatpublications.com/
Assembly_factbook/Uttarakhand/Tehri_Garhwal/ Dhanolti](http://www.indiastatpublications.com/Assembly_factbook/Uttarakhand/Tehri_Garhwal/Dhanolti)

  **indiastat**elections

ISBN : 978-93-5822-644-7



9 789358 226447