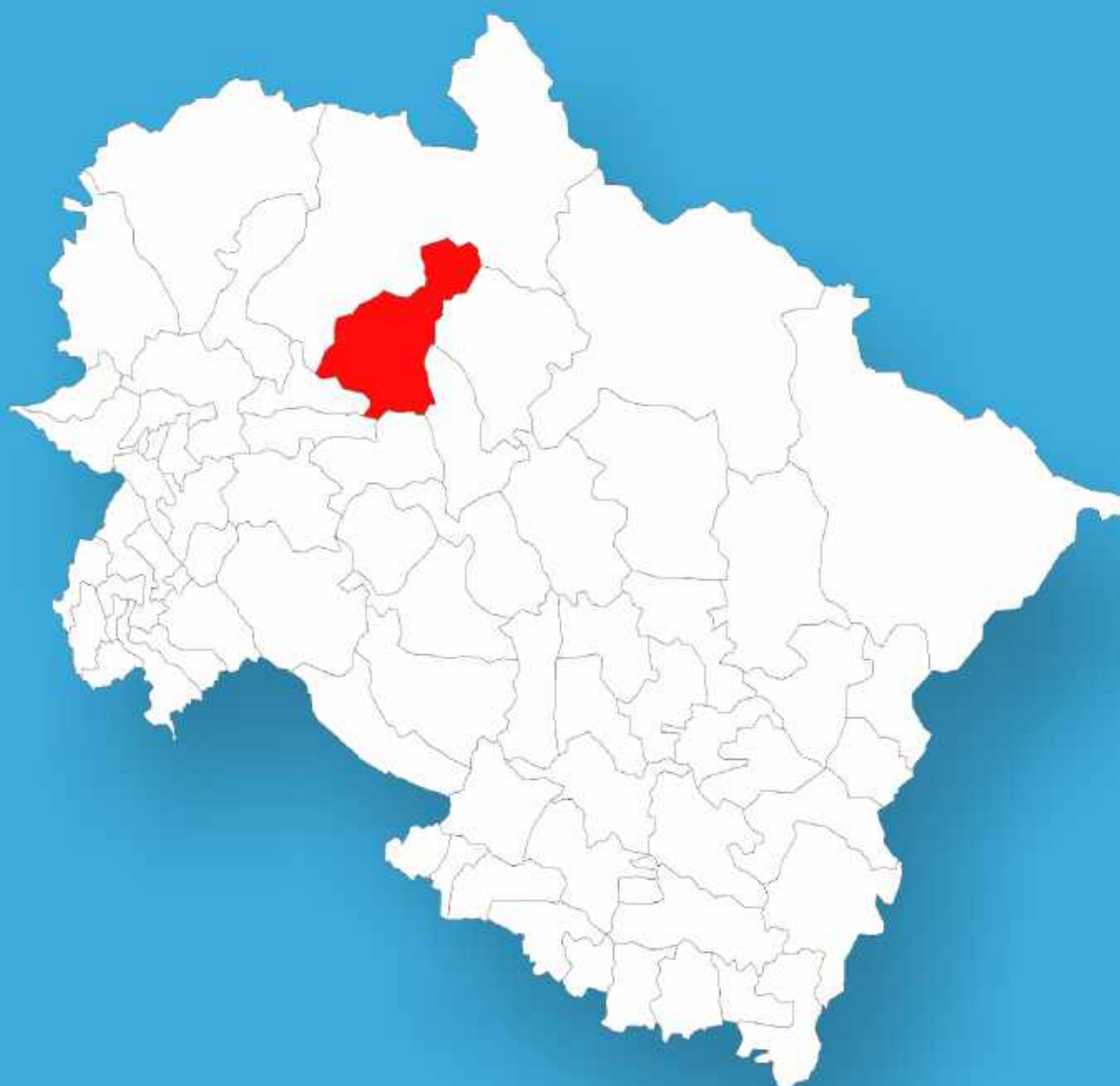




Uttarakhand

# Assembly Factbook™

Ghanshali Assembly Constituency



Key Electoral Data of Ghanshali  
Assembly Constituency (Vidhan Sabha)

Uttarakhand

# **Assembly Factbook™**

Ghanshali Assembly Constituency



Ghanshali Vidhan Sabha

**Editor & Director**

Dr. R.K. Thukral

**Research Editor**

Dr. Shafeeq Rahman

**Compiled, Researched and Published by  
Datanet India Pvt. Ltd.**

D-100, 1st Floor,

Okhla Industrial Area, Phase-I,

New Delhi- 110020.

Ph.: 91-11- 43580781-84

Email : support@indiastatpublications.com

Website : www.indiastatelections.com

**Online Book Store :**

www.indiastatpublications.com

**Report No. :** AFB/UK-009-0125

**ISBN :** 978-93-5822-650-8

**First Edition :** January, 2018

**Eighth Updated Edition :** January, 2025

**Price :** Rs.11500/-

US\$ 310

**© Datanet India Pvt. Ltd.**

All rights reserved. No part of this book may be reproduced, stored in a retrieval system or transmitted in any form or by any means, mechanical photocopying, photographing, scanning, recording or otherwise without the prior written permission of the publisher. Please refer to Disclaimer at page no. 172 for the use of this publication.

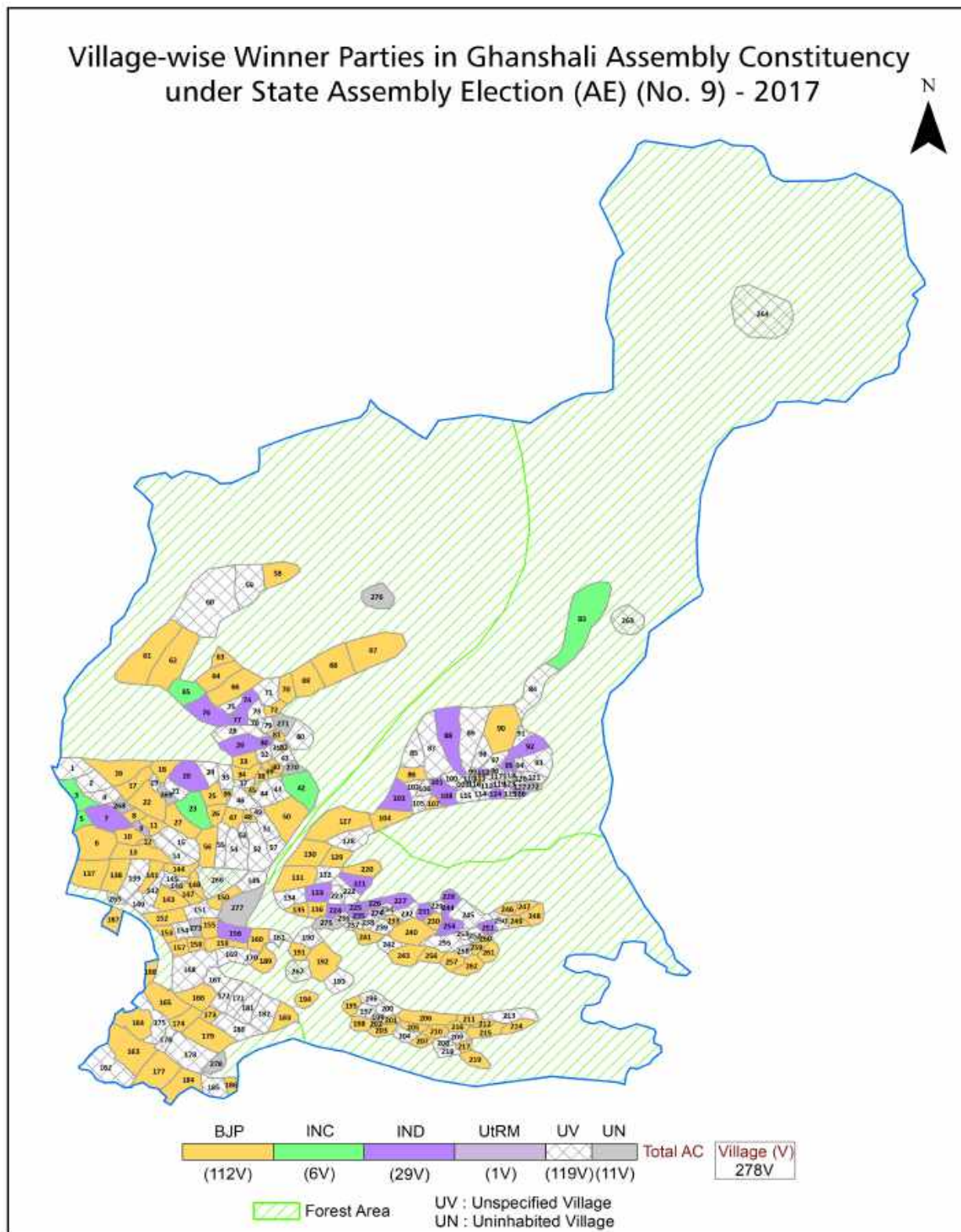
Printed in India

## Contents

No.	Particulars	Page No.
	<b>Introduction</b>	
1	Assembly Constituency - (Vidhan Sabha) at a Glance   Features of Assembly as per Delimitation Commission of India (2008)	1-2
	<b>Location and Political Maps</b>	
2	Location Map   Boundaries of Assembly Constituency - (Vidhan Sabha) in District   Boundaries of Assembly Constituency under Parliamentary Constituency - (Lok Sabha)   Village-wise Winner Parties- 2024, 2022, 2019, 2017, 2014, 2012 and 2009	3-10
	<b>Administrative Setup (2011)</b>	
3	District   Sub-district   Towns   Villages   Inhabited Villages   Uninhabited Villages   Village Panchayat   Intermediate Panchayat	12-26
	<b>Demographics (2011)</b>	
4	Population   Households   Rural/Urban Population   Villages by Population Size   Sex Ratio (Total & 0-6 Years)   Religious Population   Social Population   Literacy Rate	27-28
	<b>Electoral Features</b>	
5	Important Dates of Last Elections Held   Electors by Gender   Service Electors   Voters   Voters Turnout   Polling Stations & Average Number of Electors per Polling Station   Electors by Age Group   Present Elected Representatives	29-34
	<b>Historical Summary Election Results</b>	
6	Vote Share of Major Parties   Winning Margin (Number & Percentage)   Polarity of Parties   Summary Result of Assembly Segment of Parliamentary Election 2024, 2019, 2014, 2009, 2004 and 1999   Summary Result of Assembly Elections 2022, 2017, 2012, 2007 and 2002	35-47
	<b>Polling Station Level Election Results</b>	
7	Name and Number of Polling Station 2024, 2022, 2019, 2017, 2014, 2012 and 2009   Polling Station-wise Electors, Voters & Voters Turnout 2024, 2022, 2019, 2017, 2014, 2012 and 2009   Polling Station wise Elections Results 2024, 2022, 2019, 2017, 2014, 2012 and 2009	48-144
8	<b>Panchayat and Local Bodies Election Results</b> Panchayat Result 2014	145-152
	<b>Share of Assembly Constituency</b>	
9	Share of Assembly Constituency - (Vidhan Sabha) in State, District and Parliamentary Constituency - (Lok Sabha)	153
	<b>Socio-Economic Amenities (2011)</b>	
10	Access to Administrative Units   Agricultural, Manufacturing and Industrial Commodities   Demographic Indicators   Education   Health & Manpower   Drinking Water Supply   Sanitation   Entertainment and Recreations Infrastructure   Power   Food Allocation Distribution and Marketing of Agriculture Commodities Infrastructure   Transport and Road Infrastructure   Communication   Banking and Financial Services   Land Use   Irrigation Source	154-169
11	<b>Abbreviation &amp; Sources</b>	170-171
12	<b>Disclaimer</b>	172



## Location & Political Map



## Administrative Setup

### List of Village Panchayat & Intermediate Panchayat (Block) Name - 2011

Village Name	Village Panchayat Name	Intermediate Panchayat Name
Agar	Agar	Bhilangana
Agunda	Agunda	Bhilangana
Akhori	Akhori	Bhilangana
Ali	Mundreti	Bhilangana
Ankwan Gaon	Rait Goan	Bhilangana
Anthawal Gaon	Anthawal Gaon	Bhilangana
Anuwa May Warh	Anuwa May Warh	Bhilangana
Arsh	Arsh	Bhilangana
Asena	Asena	Bhilangana
Ashgarh	Koti	Bhilangana
Bachhan Gaon	Bhald Gaon Urf Amarshar	Bhilangana
Badiyar	Badiyar	Bhilangana
Badiyr Gaon	Badiyr Gaon	Bhilangana
Bahera	Bahera	Bhilangana
Bajinga	Bajinga	Bhilangana
Bajyal Gaon	Bajyal Gaon	Bhilangana
Baleshwar	Baleshwar	Bhilangana
Balganga Range (P-2)	-	Forest CD Block Tehri Garhwal
Banali	Pinswar	Bhilangana
Banoli	Banoli	Bhilangana
Baunr	Chawashera	Bhilangana
Bausla	Bausla	Bhilangana
Bhald Gaon	Bhigun	Bhilangana
Bhald Gaon	Bhald Gaon	Bhilangana
Bhald Gaon Urf Amarshar Panura	Bhald Gaon Urf Amarshar Panura	Bhilangana
Bhar Gaon	Bhar Gaon	Bhilangana
Bhat Gaon	Bhat Gaon	Bhilangana
Bhatgaon	Bhatgaon	Bhilangana
Bhatgaon Lagga Arsh	Arsh	Bhilangana

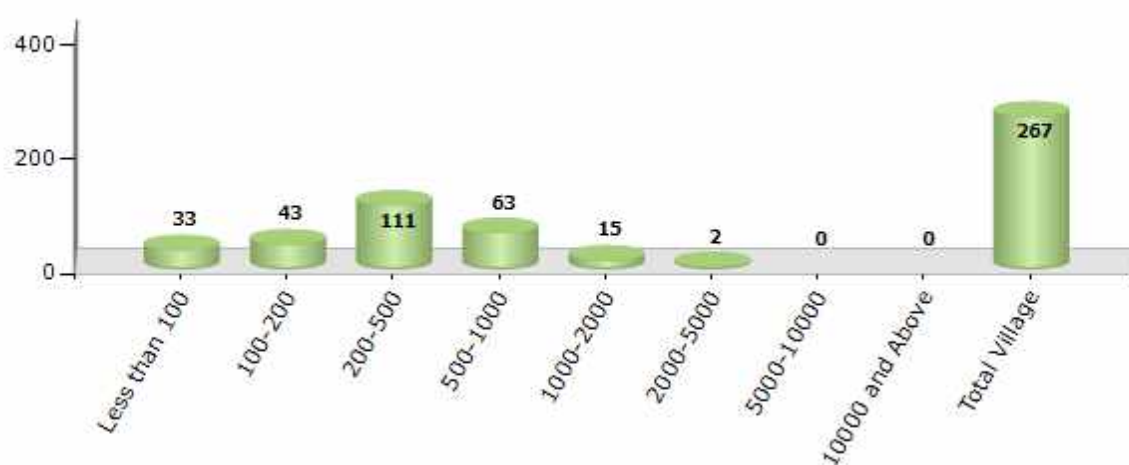
Contd....

## Demographics

### Number of Villages by Population Size - 2011

Less than 100	100-200	200-500	500-1000	1000-2000	2000-5000	5000-10000	10000 and Above	Total Village
33	43	111	63	15	2	0	0	267

Number of Villages by Population Size - 2011

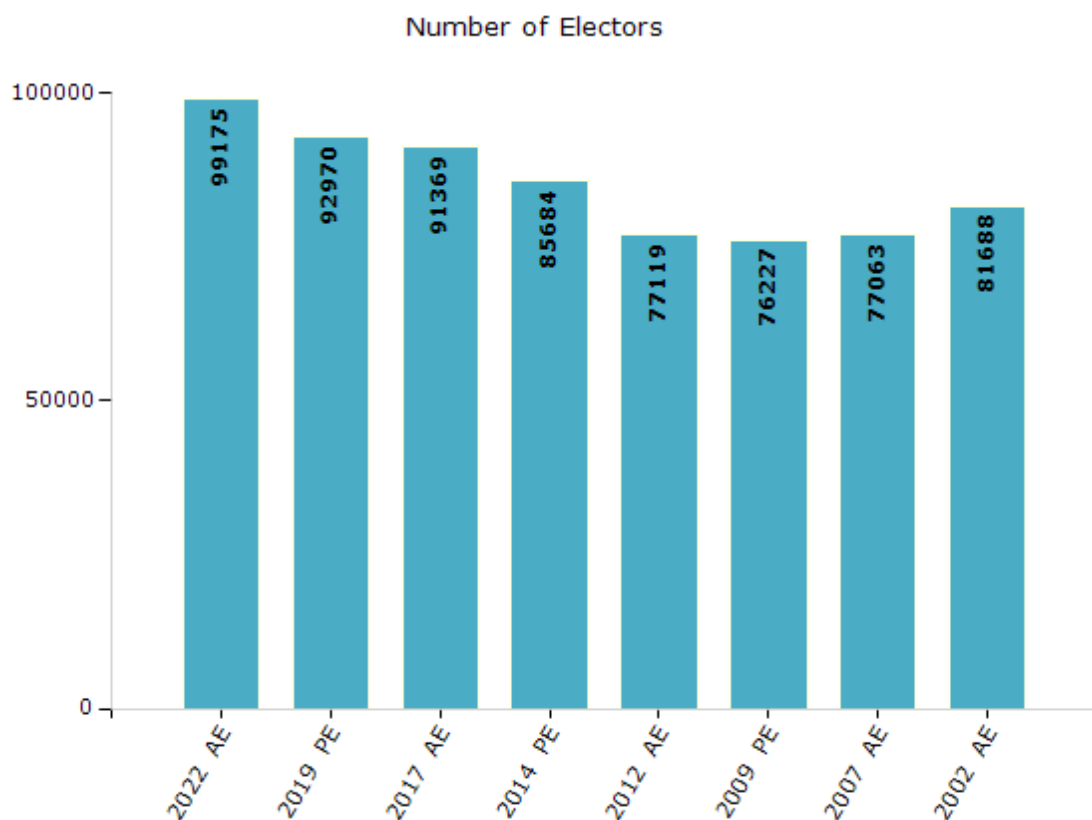


## Electoral Features

### Electors by Male & Female

Year	Male	Female	Others	Total
2022 AE	50644	48530	1	99175
2019 PE	47734	45236	0	92970
2017 AE	46899	44470	0	91369
2014 PE	43520	42164	0	85684
2012 AE	38551	38568	0	77119

Year	Male	Female	Others	Total
2009 PE	36977	39250	-	76227
2007 AE	36231	40832	-	77063
2004 PE	-	-	-	-
2002 AE	40302	41386	-	81688



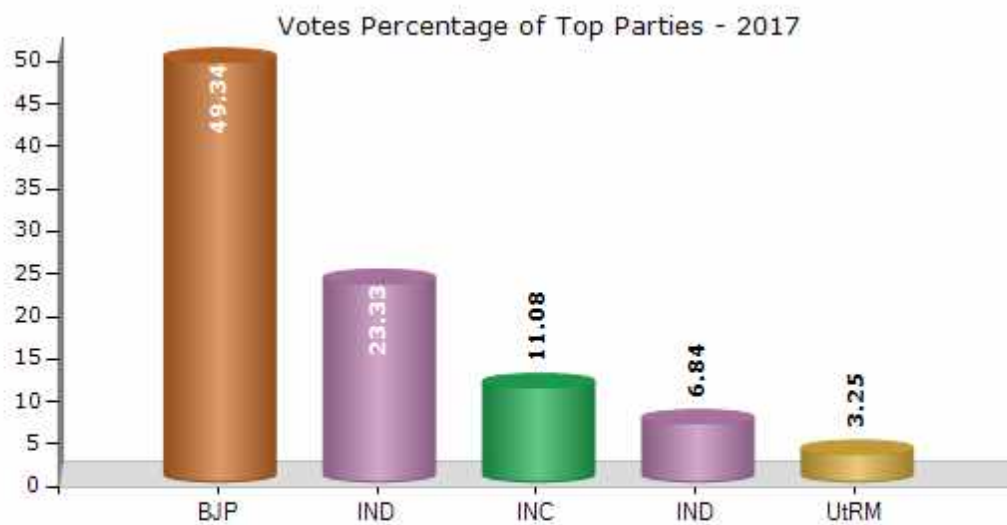
Note : AE : Assembly Election, PE : Assembly Segment of Parliamentary Election



## Historical Summary Election Results

### Summary Result of Assembly Election - 2017

Candidate Name	Party	Votes	Votes %
Shakti Lal Shah	BJP	22103	49.34
Dhanilal Shah	IND	10450	23.33
Bheem Lal Arya	INC	4963	11.08
Prem Lal	IND	3062	6.84
Makan Lal	UtRM	1458	3.25
Kamal Das	IND	715	1.6
Pingal Dass	BSP	653	1.46
Siman Lal Arya	UKKD	395	0.88
	NOTA	995	2.22



## Polling Station Level Election Results

### Number and Name of Polling Stations (PS) (2022)

Number of Polling Stations	Name of Polling Stations	Number of Polling Stations	Name of Polling Stations
1	Magraun (Syalkund)	22	Nageshwar saur
2	Koti	23	Bonga
3	Molno (Paukhal) (East Part)	24	Gona
4	Molno (Paukhal) (West Part)	25	Sarkanda
5	Banchuri	26	Bhatgaon
6	Indrola	27	Kot
7	Asena	28	Banoli
8	Padagali	29	Paunada
9	Gaujiyana	30	Saunf
10	Pilkhi	31	Sitakot
11	Thapla	32	Aars
12	Dwari	33	Lodas
13	Pipola	34	Shrikot
14	Baunsla	35	Beleshwar
15	Ragadi	36	Kemra Kemar
16	Ghairka	37	Raunsal
17	Jaspur	38	Semali Girgaon
18	Dalla	39	Bahedi Gangar
19	Changora	40	Saransh Gaon
20	Devleshwar Tungana	41	Khola
21	Anuwa waad	42	Kothga Ryunti

Contd....

## Polling Station Level Election Results

### Polling Station-wise Votes Secured by Overall Top Five Parties in Ghanshali Assembly in Assembly Election (AE) under Tehri Garhwal Parliamentary Constituency in Uttarakhand (2022)

No. of Polling Station	Winner - Shakti Lal Shah (BJP)	Runner-up - Dhani Lal Shah (INC)	3rd - Bheem Lal Arya (IND)	4th - Darshan Lal Das (IND)	5th - Kamal Das (UKKD)	NOTA	Other	Total Votes Secured
36	32	51	100	13	2	3	6	207
37	197	83	32	57	11	6	10	396
38	104	192	81	61	4	10	16	468
39	202	273	67	22	22	15	11	612
40	42	20	29	12	1	1	0	105
41	159	49	29	23	29	3	15	307
42	111	21	37	43	14	2	11	239
43	104	38	57	25	10	8	10	252
44	137	120	209	32	9	6	8	521
45	88	37	25	80	62	0	6	298
46	195	37	111	23	32	11	10	419
47	188	131	85	29	14	6	8	461
48	243	24	55	35	22	14	12	405
49	83	53	75	45	47	3	9	315
50	97	10	41	19	5	4	8	184
51	110	6	57	11	27	5	4	220
52	55	3	100	33	4	1	4	200
53	98	85	51	39	7	5	8	293
54	58	42	46	17	13	2	1	179
55	59	20	82	29	155	2	2	349
56	105	19	69	14	43	2	13	265
57	198	84	108	65	15	6	16	492
58	255	36	30	25	9	9	15	379
59	239	116	63	60	22	10	21	531
60	148	99	62	21	11	7	13	361
61	29	53	73	6	4	5	7	177
62	110	15	53	51	12	8	12	261
63	102	86	91	10	11	11	7	318
64	170	17	36	12	8	3	7	253
65	217	224	61	8	12	12	4	538
66	184	90	17	6	4	4	3	308
67	180	45	14	9	3	1	9	261
68	50	43	14	31	29	2	7	176
69	91	125	28	10	4	1	5	264
70	95	28	18	1	3	4	1	150

Contd....

## Polling Station Level Election Results

**Winner, Runner-up and 3rd Party Position & Winning Margin According to Polling Stations in Ghanshali Assembly in Assembly Election (AE) under Tehri Garhwal Parliamentary Constituency in Uttarakhand (2022)**

Polling Station Number	Winner Party	Winner Votes (%)	Runner-up Party	Runner-up Votes (%)	Winning Margin Votes (%)	Third Party	Third Party Votes (%)	Other Votes (%)
71	BJP	120 (47.06)	INC	72 (28.24)	48 (18.82)	IND (BLA)	41 (16.08)	22 (8.63)
72	BJP	82 (35.19)	INC	77 (33.05)	5 (2.14)	IND (BLA)	45 (19.31)	29 (12.45)
73	INC	199 (39.41)	BJP	161 (31.88)	38 (7.53)	IND (BLA)	55 (10.89)	90 (17.82)
74	INC	38 (38.38)	IND (BLA)	30 (30.3)	8 (8.08)	BJP	26 (26.26)	5 (5.05)
75	IND (BLA)	183 (34.59)	BJP	164 (31)	19 (3.59)	INC	129 (24.39)	53 (10.02)
76	IND (BLA)	208 (46.95)	BJP	186 (41.99)	22 (4.96)	INC	16 (3.61)	33 (7.45)
77	IND (BLA)	118 (44.19)	BJP	116 (43.45)	2 (0.74)	INC	11 (4.12)	22 (8.24)
78	IND (BLA)	155 (67.1)	BJP	44 (19.05)	111 (48.05)	INC	17 (7.36)	15 (6.49)
79	BJP	89 (64.96)	IND (BLA)	22 (16.06)	67 (48.9)	INC	13 (9.49)	13 (9.49)
80	IND (BLA)	61 (41.22)	BJP	58 (39.19)	3 (2.03)	IND (DLD)	12 (8.11)	17 (11.49)
81	BJP	86 (44.33)	INC	66 (34.02)	20 (10.31)	IND (BLA)	23 (11.86)	19 (9.79)
82	IND (BLA)	190 (54.76)	BJP	67 (19.31)	123 (35.45)	INC	53 (15.27)	37 (10.66)
83	BJP	228 (48.1)	INC	173 (36.5)	55 (11.6)	IND (BLA)	38 (8.02)	35 (7.38)
84	BJP	159 (44.41)	INC	103 (28.77)	56 (15.64)	IND (BLA)	47 (13.13)	49 (13.69)
85	INC	99 (43.61)	BJP	74 (32.6)	25 (11.01)	IND (BLA)	23 (10.13)	31 (13.66)
86	BJP	88 (41.71)	INC	69 (32.7)	19 (9.01)	IND (BLA)	26 (12.32)	28 (13.27)
87	BJP	76 (42.46)	INC	48 (26.82)	28 (15.64)	IND (DLD)	31 (17.32)	24 (13.41)
88	BJP	142 (55.04)	IND (BLA)	70 (27.13)	72 (27.91)	IND (DLD)	29 (11.24)	17 (6.59)
89	BJP	214 (67.08)	IND (BLA)	67 (21)	147 (46.08)	INC	11 (3.45)	27 (8.46)
90	BJP	217 (60.96)	INC	83 (23.31)	134 (37.65)	IND (DLD)	28 (7.87)	28 (7.87)
91	BJP	261 (49.25)	INC	160 (30.19)	101 (19.06)	UKKD	36 (6.79)	73 (13.77)
92	BJP	340 (61.48)	IND (BLA)	75 (13.56)	265 (47.92)	INC	72 (13.02)	66 (11.93)
93	BJP	161 (62.16)	INC	34 (13.13)	127 (49.03)	IND (BLA)	32 (12.36)	32 (12.36)
94	BJP	205 (51.25)	IND (BLA)	63 (15.75)	142 (35.5)	IND (DLD)	54 (13.5)	78 (19.5)
95	BJP	247 (53)	INC	75 (16.09)	172 (36.91)	IND (DLD)	70 (15.02)	74 (15.88)
96	BJP	245 (57.51)	IND (DLD)	69 (16.2)	176 (41.31)	INC	41 (9.62)	71 (16.67)
97	BJP	34 (47.89)	INC	16 (22.54)	18 (25.35)	IND (BLA)	14 (19.72)	7 (9.86)
98	BJP	129 (55.84)	IND (BLA)	44 (19.05)	85 (36.79)	IND (DLD)	25 (10.82)	33 (14.29)
99	BJP	136 (47.22)	IND (BLA)	66 (22.92)	70 (24.3)	INC	63 (21.88)	23 (7.99)
100	BJP	200 (39.29)	INC	95 (18.66)	105 (20.63)	IND (BLA)	83 (16.31)	131 (25.74)
101	INC	171 (71.55)	IND (BLA)	26 (10.88)	145 (60.67)	BJP	20 (8.37)	22 (9.21)
102	BJP	99 (51.83)	IND (BLA)	34 (17.8)	65 (34.03)	INC	32 (16.75)	26 (13.61)
103	BJP	97 (35.14)	INC	73 (26.45)	24 (8.69)	IND (DLD)	50 (18.12)	56 (20.29)
104	BJP	37 (37.37)	IND (BLA)	35 (35.35)	2 (2.02)	IND (DLD)	12 (12.12)	15 (15.15)
105	BJP	39 (54.93)	INC	20 (28.17)	19 (26.76)	IND (DLD)	6 (8.45)	6 (8.45)

Contd....

## Socio-Economic Amenities - Rural

### Access to Education Facilities

Particulars	Number of Villages (% of Population)				
	Available	Not Available	If Not Available (Distance of Nearest Facility)		
			A	B	C
Govt. Primary School	222 (94)	45 (6)	38 (5)	5 (0)	1 (0)
Private Primary School	31 (21)	236 (79)	0 (0)	0 (0)	0 (0)
Govt. Middle School	101 (54)	166 (46)	131 (37)	27 (6)	2 (0)
Private Middle School	21 (12)	246 (88)	0 (0)	0 (0)	0 (0)
Govt. Secondary School	39 (23)	228 (77)	147 (50)	71 (24)	6 (2)
Private Secondary School	12 (8)	255 (92)	0 (0)	1 (0)	0 (0)
Govt. Senior Secondary School	28 (17)	239 (83)	121 (47)	80 (27)	10 (3)
Private Senior Secondary School	6 (5)	261 (95)	20 (4)	5 (1)	3 (1)
Govt. Arts and Science Degree College	0 (0)	267 (100)	1 (0)	0 (0)	21 (7)
Private Arts and Science Degree College	0 (0)	267 (100)	11 (5)	30 (14)	204 (74)
Govt. Engineering College	0 (0)	267 (100)	0 (0)	0 (0)	267 (100)
Private Engineering College	0 (0)	267 (100)	0 (0)	0 (0)	0 (0)
Govt. Medicine College	0 (0)	267 (100)	0 (0)	0 (0)	267 (100)
Private Medicine College	0 (0)	267 (100)	0 (0)	0 (0)	0 (0)
Govt. Management Institute	0 (0)	267 (100)	0 (0)	0 (0)	267 (100)
Private Management Institute	0 (0)	267 (100)	0 (0)	0 (0)	0 (0)
Govt. Polytechnic	0 (0)	267 (100)	0 (0)	0 (0)	267 (100)
Private Polytechnic	0 (0)	267 (100)	0 (0)	0 (0)	0 (0)
Govt. Vocational Training School/ITI	2 (0)	265 (100)	8 (4)	30 (12)	227 (84)
Private Vocational Training School/ITI	0 (0)	267 (100)	0 (0)	0 (0)	0 (0)
Govt. Non Formal Training Centre	0 (0)	267 (100)	0 (0)	0 (0)	267 (100)
Private Non Formal Training Centre	0 (0)	267 (100)	0 (0)	0 (0)	0 (0)
Govt. School For Disabled	0 (0)	267 (100)	0 (0)	0 (0)	267 (100)
Private School For Disabled	0 (0)	267 (100)	0 (0)	0 (0)	0 (0)
Government Others	0 (0)	267 (100)	1 (0)	0 (0)	18 (5)
Private Others	0 (0)	267 (100)	11 (5)	30 (14)	207 (76)

Note : Distance A : Less than 5 km; B : Between 5-10 km; C : 10+ km.; Source : Data Analysis is based on 2011 Census.

## DISCLAIMER

The Terms of Use and Disclaimer of Datanet India Private Limited (hereinafter referred to as "Datanet") for use of this analysis report of **Ghanshali Assembly Constituency (Ghanshali Vidhan Sabha)** :-

1. **Assembly Factbook™** is a Registered Trade Mark owned by Datanet.
2. All the maps are sketched and graphical representation only and have not been drawn to the scale and also not to represent the actual geographical area or boundary of the unit.
3. The data for the aforesaid analysis is based on authentic sources and has been culled from the various publications of Census, CSO and NSSO for district and block level data, various central and state government departments, Central & State Elections Commissions and the concerned Returning Officers' releases, Electoral Rolls, Election results and allied publications, internal assessment, surveys, estimates and analysis. Therefore, certain adjustment of data at micro level may have been done to arrive closer to the macro data.
4. Data have been provided on an "As Is" and "As AVAILABLE" basis
5. The colours shown in the maps or diagram and charts of a particular party, alliance or AC are indicative and do not represent them.
6. This publication which includes maps, sheets, graphs and data would be the property under copyright of Datanet only. The user may use these for its internal study, analysis and research purposes. It's public display, re-selling or any commercial uses by the user are not allowed.
7. Datanet has taken due care and caution in compilation and processing of data and allied information, but does not guarantee the accuracy, adequacy or completeness of any information/analysis and will be not responsible for any errors or omissions or for the results obtained from the use of such information/analysis.
8. All the contents for the publication have been culled from various authentic sources and Datanet reasonably believes such sources to be reliable, but does not make any representations, express or implied as to the accuracy or fitness of use of such information. The information or contents of the information/analysis do not constitute advice and should not be relied upon in making (or refraining from making) any decision. Any reliance placed upon the information provided by Datanet is the sole responsibility and strictly at the user's risk.
9. In no event will Datanet be liable for any damages (including, without limitation, damages for loss of business projects, or loss of profits) arising in contract, tort or otherwise from the use of or inability to use any of its contents, or from any action taken (or refrained from being taken) as a result of using the analysis or any of its contents. Datanet its directors, owners, editors, officials, employees, distributor and agents or any associate will not be liable for any errors in the information contained or any consequences arising from the use of the contents of the provided information/analysis.
10. If any provision of these terms and conditions is held invalid or illegal or unenforceable for any reason by any court of competent jurisdiction, such provision shall be severed and the remainder of provisions of the terms and conditions shall continue in full force and effect as if the Term of Use had been executed with the invalid, illegal or unenforceable provision eliminated.
11. If there are any discrepancies in the information provided, please bring it to attention of Datanet for suitable rectification measures.



**Buy Online This Complete Book At  
Datanet India eBooks Store**

**[www.indiastatpublications.com](http://www.indiastatpublications.com)**

**or go directly at**

**[http://www.indiastatpublications.com/  
Assembly\\_factbook/Uttarakhand/Tehri\\_Garhwal/ Ghanshali](http://www.indiastatpublications.com/Assembly_factbook/Uttarakhand/Tehri_Garhwal/Ghanshali)**

 **indiastat**elections

ISBN : 978-93-5822-650-8



9 789358 226508