



Uttarakhand

# Assembly Factbook™

Mussoorie Assembly Constituency



Key Electoral Data of Mussoorie  
Assembly Constituency (Vidhan Sabha)

Uttarakhand

# **Assembly Factbook™**

Mussoorie Assembly Constituency



Mussoorie Vidhan Sabha

**Editor & Director**

Dr. R.K. Thukral

**Research Editor**

Dr. Shafeeq Rahman

**Compiled, Researched and Published by  
Datanet India Pvt. Ltd.**

D-100, 1st Floor,

Okhla Industrial Area, Phase-I,

New Delhi- 110020.

Ph.: 91-11- 43580781-84

Email : support@indiastatpublications.com

Website : www.indiastatelections.com

**Online Book Store :**

www.indiastatpublications.com

**Report No. :** AFB/UK-022-0123

**ISBN :** 978-93-5822-548-8

**First Edition :** January, 2018

**Sixth Updated Edition :** January, 2023

**Price :** Rs.11500/-

US\$ 310

**© Datanet India Pvt. Ltd.**

All rights reserved. No part of this book may be reproduced, stored in a retrieval system or transmitted in any form or by any means, mechanical photocopying, photographing, scanning, recording or otherwise without the prior written permission of the publisher. Please refer to Disclaimer at page no. 149 for the use of this publication.

Printed in India

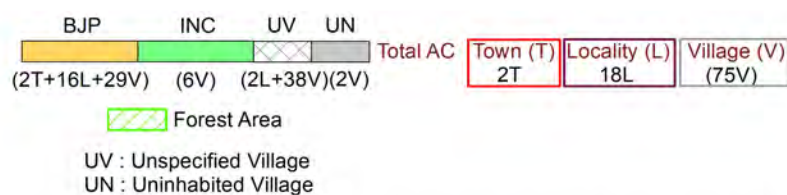
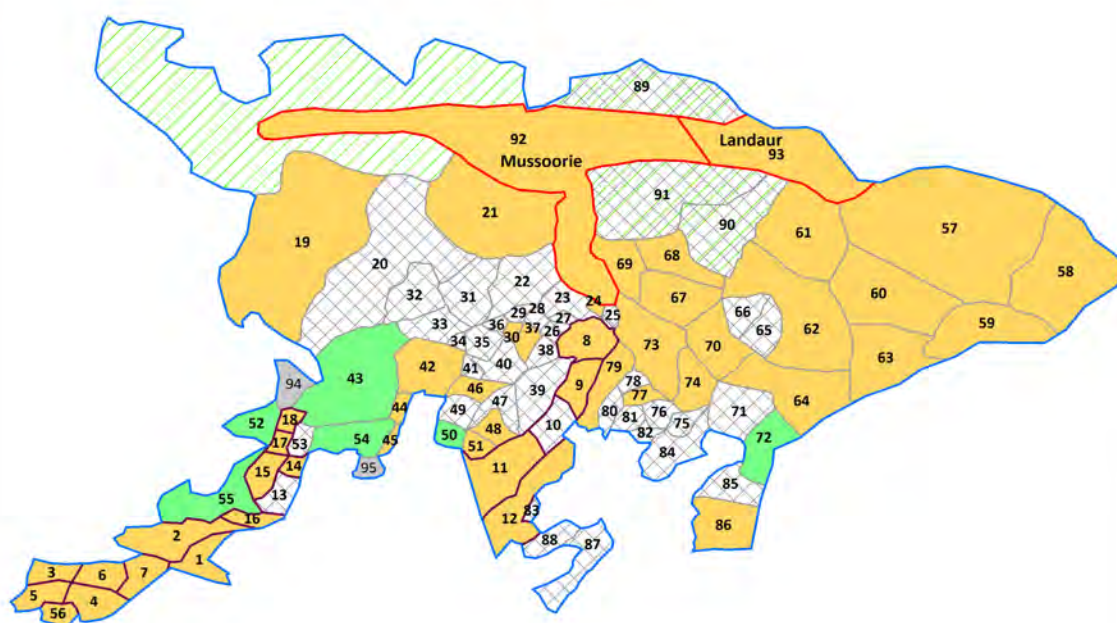
## Contents

No.	Particulars	Page No.
	<b>Introduction</b>	
1	Assembly Constituency - (Vidhan Sabha) at a Glance   Features of Assembly as per Delimitation Commission of India (2008)	1-2
	<b>Location and Political Maps</b>	
2	Location Map   Boundaries of Assembly Constituency - (Vidhan Sabha) in District   Boundaries of Assembly Constituency under Parliamentary Constituency - (Lok Sabha)   Town, Locality & Village-wise Winner Parties- 2022, 2019, 2014, 2012 and 2009	3-11
	<b>Administrative Setup (2011)</b>	
3	District   Sub-district   Towns   Villages   Inhabited Villages   Uninhabited Villages   Village Panchayat   Intermediate Panchayat	12-17
	<b>Demographics (2011)</b>	
4	Population   Households   Rural/Urban Population   Towns and Villages by Population Size   Sex Ratio (Total & 0-6 Years)   Religious Population   Social Population   Literacy Rate	18-19
	<b>Electoral Features</b>	
5	Important Dates of Last Elections Held   Electors by Gender   Service Electors   Voters   Voters Turnout   Polling Stations & Average Number of Electors per Polling Station   Electors by Age Group   Present Elected Representatives	20-25
	<b>Historical Summary Election Results</b>	
6	Vote Share of Major Parties   Winning Margin (Number & Percentage)   Polarity of Parties   Summary Result of Assembly Segment of Parliamentary Election 2019, 2014, 2009, 2004 and 1999   Summary Result of Assembly Elections 2022, 2017, 2012, 2007 and 2002	26-38
	<b>Polling Station Level Election Results</b>	
7	Name and Number of Polling Station 2022, 2019, 2014, 2012 and 2009   Polling Station-wise Electors, Voters & Voters Turnout 2022, 2019, 2014, 2012 and 2009   Polling Station wise Elections Results 2022, 2019, 2014, 2012 and 2009	39-123
8	<b>Panchayat and Local Bodies Election Results</b> Panchayat Result 2014   Urban Local Bodies Result 2013	124-129
9	<b>Share of Assembly Constituency</b> Share of Assembly Constituency - (Vidhan Sabha) in State, District and Parliamentary Constituency - (Lok Sabha)	130
10	<b>Socio-Economic Amenities (2011)</b> Access to Administrative Units   Agricultural, Manufacturing and Industrial Commodities   Demographic Indicators   Education   Health & Manpower   Drinking Water Supply   Sanitation   Entertainment and Recreations Infrastructure   Power   Food Allocation Distribution and Marketing of Agriculture Commodities Infrastructure   Transport and Road Infrastructure   Communication   Banking and Financial Services   Land Use   Irrigation Source	131-146
11	<b>Abbreviation &amp; Sources</b>	147-148
12	<b>Disclaimer</b>	149



## Location & Political Map

### Town, Locality & Village-wise Winner Parties in Mussoorie Assembly Segment under Tehri Garhwal Parliamentary Election (PE) (No. 22) - 2014



Note : Locality boundaries are shown for visual presentations only and these are not showing the actual geographical locations.

## Administrative Setup

### List of Village Panchayat & Intermediate Panchayat (Block) Name - 2011

Village Name	Village Panchayat Name	Intermediate Panchayat Name
Amwala Karanpur	Nanur Khera	Raipur
Bagradhauran	Karliguard	Raipur
Bagral Gaon	Kuthal Gaon	Sahaspur
Bandawali	Nagal Hernala	Raipur
Banvtha	Banvtha	Raipur
Bhagwant Pur	Bhagwantpur	Sahaspur
Bhaiswargaon	Bhaiswargaon	Raipur
Bhandar Gaon	Kuthal Gaon	Sahaspur
Bhandariwala	Bhandariwala	Raipur
Bhitar Wali	Bhitar Wali	Sahaspur
Bilas Pur Kandali	Bilas Pur Kandali	Sahaspur
Bisht Gaon	Bisht Gaon	Sahaspur
Brahman Gaon	Bhagwantpur	Sahaspur
Chalang	Chalang	Raipur
Chamasari	Chamasari	Raipur
Chandrothi	Chandrothi	Sahaspur
Chhamroli	Chhamroli	Raipur
Danda Nooriwala	Danda Nooriwala	Raipur
Danion Ka Danda	Kuthal Gaon	Sahaspur
Dhanaula	Dhanaula	Raipur
Doom Gaon	Kyar Kuli Bhatta	Sahaspur
Dumal Gaon	Dumal Gaon	Sahaspur
Fuleta	Fuleta	Raipur
Gajiwala	Gajiwala	Sahaspur
Galajwari	Galajwari	Sahaspur
Gangole Pandit Wari	Gangole Panditwari	Sahaspur
Ghanghora	Ghanghora	Sahaspur
Guniyal Gaon	Chandrori	Sahaspur
Hariyawala Khurd	Hariyawala	Sahaspur

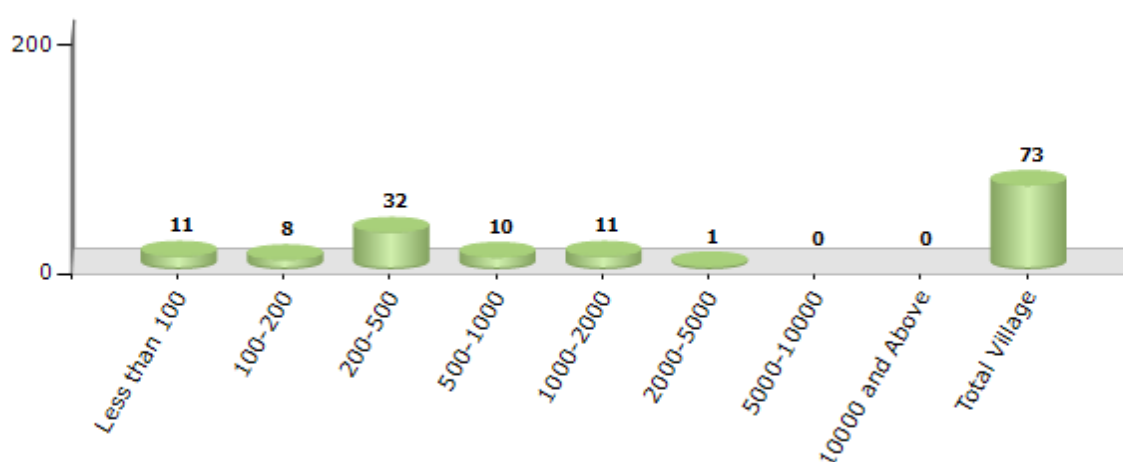
Contd....

## Demographics

### Number of Villages by Population Size - 2011

Less than 100	100-200	200-500	500-1000	1000-2000	2000-5000	5000-10000	10000 and Above	Total Village
11	8	32	10	11	1	0	0	73

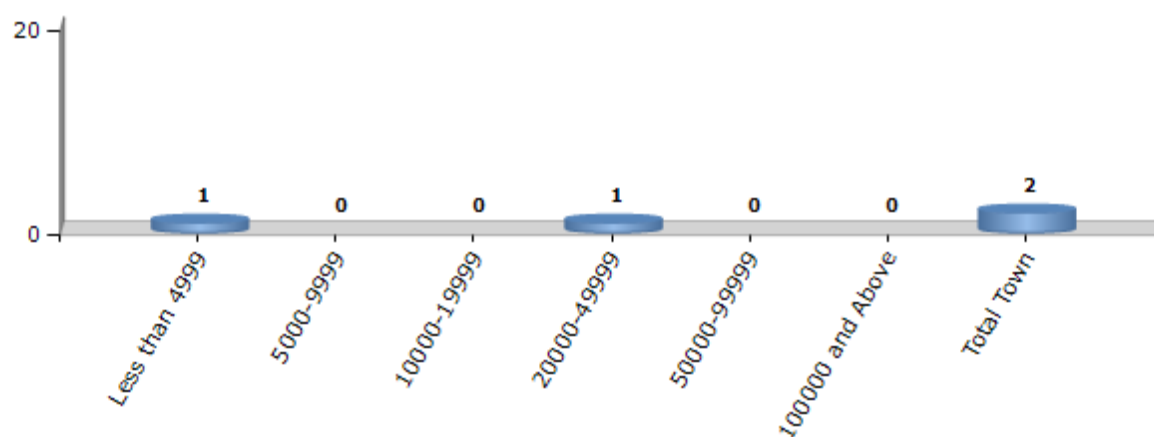
Number of Villages by Population Size - 2011



### Number of Towns by Population Size - 2011

Less than 4999	5000-9999	10000-19999	20000-49999	50000-99999	100000 and Above	Total Town
1	0	0	1	0	0	2

Number of Towns by Population Size - 2011

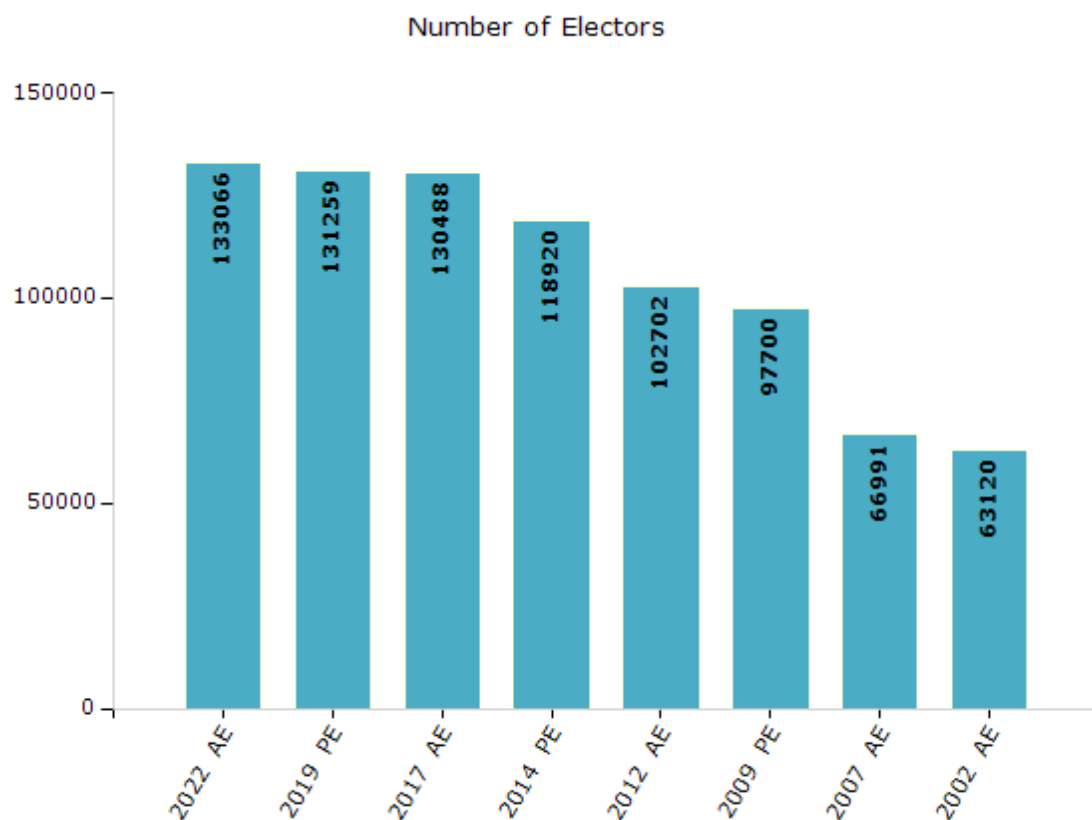


## Electoral Features

### Electors by Male & Female

Year	Male	Female	Others	Total
2022 AE	70159	62890	17	133066
2019 PE	70077	61177	5	131259
2017 AE	69135	61350	3	130488
2014 PE	62847	56073	0	118920
2012 AE	55071	47631	0	102702

Year	Male	Female	Others	Total
2009 PE	51601	46099	-	97700
2007 AE	35500	31491	-	66991
2004 PE	-	-	-	-
2002 AE	34921	28199	-	63120



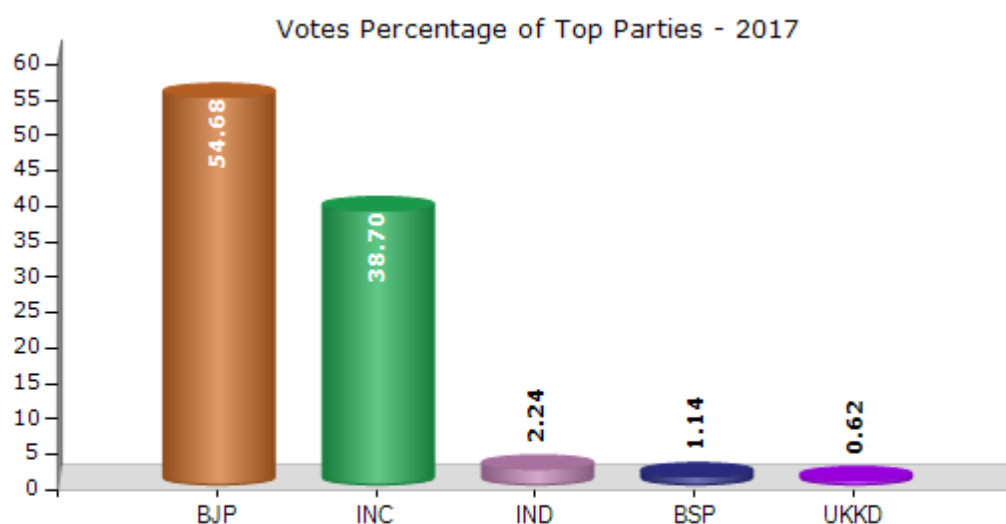
Note : AE : Assembly Election, PE : Assembly Segment of Parliamentary Election



## Historical Summary Election Results

### Summary Result of Assembly Election - 2017

Candidate Name	Party	Votes	Votes %
Ganesh Joshi	BJP	41322	54.68
Godawari Thapli	INC	29245	38.7
Rajkumar Jaiswal	IND	1692	2.24
Ashok Panwar	BSP	862	1.14
Jai Prakash Upadhyay	UKKD	471	0.62
Sanjay Kundaliya	IND	404	0.53
Aniruddha Sharma	UKDD	253	0.33
Sushil Kumar Malhotra	IND	212	0.28
Sarika Pradhan	IND	163	0.22
Gyanveer Tyagi	UPP	137	0.18
Carol Alick Rogers	IND	104	0.14
Yeshveer Arya	IND	73	0.1
	NOTA	634	0.84



## Polling Station Level Election Results

### Number and Name of Polling Stations (PS) (2022)

Number of Polling Stations	Name of Polling Stations	Number of Polling Stations	Name of Polling Stations
1	Mithi Bheri R.No1	22	Sahastradhara Road R N 2
2	Mithi Behri R No 2	23	Kandoli R.No 1
3	Naya Gaon Vijaypur R.No. 1	24	Kandoli R.No 2
4	Naya Gaon Vijaypur R.No. 2	25	Kandoli R.No 1
5	Hathibadkalan	26	Kandoli R.No 2
6	Rajendra Nagar R.No. 1	27	Sahastradhara Road R.No. 2
7	Rajendra Nagar R.No. 2	28	Sahastradhara Road R.No 3
8	Chakrata Road R.No. 1	29	Sahastradhara Road R.No. 3
9	Chakrata Road R.No. 2	30	Sahastradhara Road
10	Kaulagarh Road R.No. 1 West Part	31	Sahastradhara Road R.No. 4
11	Kaulagarh Road R.No. 2 West Part	32	Rajpur R N 1
12	Kaulagarh Road R.N.3 West Part	33	Rajpur R N 2
13	Nagal Hatnala	34	Mussoorie Road R.No. 1
14	Nagal Hatnala	35	Mussoorie Road R N 2
15	Dhanaula	36	Mussoorie Road R N 3
16	Chalang	37	Mussoorie Road R.No. 5
17	Kuthal Gaon	38	Mussoorie Road R.No. 1
18	Dhorankhas R.No. 1	39	Mussoorie Road R.No. 2
19	Dhorankhas R.No. 2	40	Rajpur road
20	Sahastradhara Road R N 1	41	Rajpur road
21	Sahastradhara Road R N 3	42	Rajpur road

Contd....

## Polling Station Level Election Results

### Polling Station-wise Votes Secured by Overall Top Five Parties in Mussoorie Assembly in Assembly Election (AE) under Tehri Garhwal Parliamentary Constituency in Uttarakhand (2022)

No. of Polling Station	Winner - Ganesh Joshi (BJP)	Runner-up - Godavari Thapli (INC)	3rd - Prem Kishan (AAP)	4th - Manish Gauniyal (IND)	5th - Ashok Panwar (BSP)	NOTA	Other	Total Votes Secured
36	273	215	29	1	0	2	0	520
37	83	96	8	0	0	2	0	189
38	151	142	16	2	0	2	1	314
39	212	169	12	1	3	3	3	403
40	172	129	25	0	1	3	3	333
41	156	142	20	1	0	1	0	320
42	314	181	21	4	4	4	3	531
43	251	212	26	4	4	3	0	500
44	264	233	17	3	3	7	0	527
45	435	235	16	0	2	9	2	699
46	268	131	21	1	7	1	2	431
47	243	117	14	9	3	4	2	392
48	255	91	15	0	1	5	1	368
49	296	126	26	4	3	6	1	462
50	159	48	14	2	0	2	5	230
51	192	93	16	0	3	3	3	310
52	272	246	15	5	2	4	2	546
53	222	133	36	0	5	6	3	405
54	160	137	33	2	26	3	1	362
55	204	190	16	0	5	1	3	419
56	292	120	5	11	1	5	1	435
57	266	141	18	2	2	5	2	436
58	304	273	19	0	13	5	4	618
59	329	221	21	0	6	8	6	591
60	218	61	23	0	0	0	0	302
61	246	159	26	1	8	4	0	444
62	234	125	14	3	7	3	3	389
63	246	88	27	1	1	12	5	380
64	244	120	20	0	5	3	4	396
65	227	138	14	1	0	2	1	383
66	465	189	18	0	2	10	2	686
67	461	169	32	2	1	9	4	678
68	458	211	32	4	7	17	4	733
69	364	347	18	3	4	10	3	749
70	235	215	17	4	0	4	4	479

Contd....

## Polling Station Level Election Results

**Winner, Runner-up and 3rd Party Position & Winning Margin According to Polling Stations in Mussoorie Assembly in Assembly Election (AE) under Tehri Garhwal Parliamentary Constituency in Uttarakhand (2022)**

Polling Station Number	Winner Party	Winner Votes (%)	Runner-up Party	Runner-up Votes (%)	Winning Margin Votes (%)	Third Party	Third Party Votes (%)	Other Votes (%)
71	BJP	279 (69.4)	INC	93 (23.13)	186 (46.27)	AAP	24 (5.97)	6 (1.49)
72	BJP	257 (62.53)	INC	122 (29.68)	135 (32.85)	AAP	20 (4.87)	12 (2.92)
73	BJP	385 (75.49)	INC	89 (17.45)	296 (58.04)	AAP	26 (5.1)	10 (1.96)
74	BJP	282 (54.34)	INC	206 (39.69)	76 (14.65)	AAP	12 (2.31)	19 (3.66)
75	BJP	281 (63.43)	INC	140 (31.6)	141 (31.83)	AAP	12 (2.71)	10 (2.26)
76	BJP	408 (60.09)	INC	216 (31.81)	192 (28.28)	AAP	36 (5.3)	19 (2.8)
77	BJP	164 (50.15)	INC	139 (42.51)	25 (7.64)	AAP	11 (3.36)	13 (3.98)
78	BJP	230 (71.88)	INC	68 (21.25)	162 (50.63)	AAP	11 (3.44)	11 (3.44)
79	BJP	144 (80.45)	INC	23 (12.85)	121 (67.6)	AAP	8 (4.47)	4 (2.23)
80	BJP	437 (68.93)	INC	163 (25.71)	274 (43.22)	AAP	17 (2.68)	17 (2.68)
81	BJP	280 (66.67)	INC	114 (27.14)	166 (39.53)	AAP	13 (3.1)	13 (3.1)
82	BJP	149 (61.83)	INC	73 (30.29)	76 (31.54)	AAP	11 (4.56)	8 (3.32)
83	BJP	307 (57.17)	INC	186 (34.64)	121 (22.53)	AAP	30 (5.59)	14 (2.61)
84	BJP	394 (62.74)	INC	202 (32.17)	192 (30.57)	AAP	18 (2.87)	14 (2.23)
85	BJP	346 (58.05)	INC	223 (37.42)	123 (20.63)	AAP	16 (2.68)	11 (1.85)
86	BJP	148 (55.85)	INC	89 (33.58)	59 (22.27)	AAP	22 (8.3)	6 (2.26)
87	BJP	145 (64.73)	INC	56 (25)	89 (39.73)	AAP	9 (4.02)	14 (6.25)
88	BJP	102 (52.31)	INC	83 (42.56)	19 (9.75)	IND (MG)	5 (2.56)	5 (2.56)
89	BJP	139 (52.45)	INC	115 (43.4)	24 (9.05)	IND (MG)	9 (3.4)	2 (0.75)
90	BJP	219 (80.51)	INC	44 (16.18)	175 (64.33)	IND (MG)	3 (1.1)	6 (2.21)
91	BJP	159 (69.74)	INC	53 (23.25)	106 (46.49)	IND (MG)	13 (5.7)	3 (1.32)
92	BJP	102 (51.52)	INC	75 (37.88)	27 (13.64)	IND (MG)	15 (7.58)	6 (3.03)
93	BJP	127 (56.44)	INC	52 (23.11)	75 (33.33)	IND (MG)	40 (17.78)	6 (2.67)
94	BJP	194 (71.85)	INC	60 (22.22)	134 (49.63)	AAP	5 (1.85)	11 (4.07)
95	BJP	278 (76.58)	INC	74 (20.39)	204 (56.19)	IND (MG)	4 (1.1)	7 (1.93)
96	BJP	49 (48.51)	INC	45 (44.55)	4 (3.96)	IND (MG)	2 (1.98)	5 (4.95)
97	BJP	230 (69.28)	INC	94 (28.31)	136 (40.97)	AAP	2 (0.6)	6 (1.81)
98	BJP	114 (67.06)	INC	44 (25.88)	70 (41.18)	IND (MG)	6 (3.53)	6 (3.53)
99	INC	98 (50.78)	BJP	91 (47.15)	7 (3.63)	SP	2 (1.04)	2 (1.04)
100	BJP	107 (81.68)	INC	15 (11.45)	92 (70.23)	BSP	4 (3.05)	5 (3.82)
101	BJP	76 (58.02)	INC	46 (35.11)	30 (22.91)	IND (MG)	4 (3.05)	5 (3.82)
102	BJP	210 (55.56)	INC	149 (39.42)	61 (16.14)	SP	5 (1.32)	14 (3.7)
103	BJP	95 (48.72)	INC	93 (47.69)	2 (1.03)	AAP	5 (2.56)	2 (1.03)
104	BJP	415 (54.46)	INC	319 (41.86)	96 (12.6)	IND (MG)	12 (1.57)	16 (2.1)
105	BJP	263 (49.62)	INC	243 (45.85)	20 (3.77)	AAP	9 (1.7)	15 (2.83)

Contd....

## Socio-Economic Amenities - Rural

### Access to Education Facilities

Particulars	Number of Villages (% of Population)				
	Available	Not Available	If Not Available (Distance of Nearest Facility)		
			A	B	C
Govt. Primary School	38 (74)	35 (26)	26 (20)	3 (2)	0 (0)
Private Primary School	13 (25)	60 (75)	2 (1)	0 (0)	0 (0)
Govt. Middle School	24 (48)	49 (52)	32 (29)	10 (10)	0 (0)
Private Middle School	15 (36)	58 (64)	2 (1)	0 (0)	0 (0)
Govt. Secondary School	12 (23)	61 (77)	33 (39)	21 (24)	1 (1)
Private Secondary School	11 (27)	62 (73)	2 (1)	0 (0)	0 (0)
Govt. Senior Secondary School	12 (23)	61 (77)	33 (36)	21 (24)	1 (1)
Private Senior Secondary School	14 (35)	59 (65)	1 (1)	0 (0)	0 (0)
Govt. Arts and Science Degree College	0 (0)	73 (100)	1 (0)	0 (0)	0 (0)
Private Arts and Science Degree College	0 (0)	73 (100)	3 (9)	35 (58)	34 (33)
Govt. Engineering College	0 (0)	73 (100)	0 (0)	0 (0)	0 (0)
Private Engineering College	1 (4)	72 (96)	2 (4)	34 (56)	36 (35)
Govt. Medicine College	0 (0)	73 (100)	0 (0)	0 (0)	0 (0)
Private Medicine College	0 (0)	73 (100)	2 (4)	35 (56)	36 (39)
Govt. Management Institute	0 (0)	73 (100)	0 (0)	0 (0)	0 (0)
Private Management Institute	0 (0)	73 (100)	2 (4)	34 (56)	37 (39)
Govt. Polytechnic	0 (0)	73 (100)	2 (4)	34 (56)	36 (35)
Private Polytechnic	1 (4)	72 (96)	0 (0)	0 (0)	0 (0)
Govt. Vocational Training School/ITI	0 (0)	73 (100)	2 (4)	34 (56)	37 (39)
Private Vocational Training School/ITI	0 (0)	73 (100)	0 (0)	0 (0)	0 (0)
Govt. Non Formal Training Centre	0 (0)	73 (100)	2 (4)	34 (56)	37 (39)
Private Non Formal Training Centre	0 (0)	73 (100)	0 (0)	0 (0)	0 (0)
Govt. School For Disabled	0 (0)	73 (100)	2 (4)	34 (56)	37 (39)
Private School For Disabled	0 (0)	73 (100)	0 (0)	0 (0)	0 (0)
Government Others	0 (0)	73 (100)	0 (0)	0 (0)	1 (0)
Private Others	0 (0)	73 (100)	3 (9)	35 (58)	34 (33)

Note : Distance A : Less than 5 km; B : Between 5-10 km; C : 10+ km.; Source : Data Analysis is based on 2011 Census.

## DISCLAIMER

The Terms of Use and Disclaimer of Datanet India Private Limited (hereinafter referred to as "Datanet") for use of this analysis report of **Mussoorie Assembly Constituency (Mussoorie Vidhan Sabha) :-**

1. **Assembly Factbook™** is a Registered Trade Mark owned by Datanet.
2. All the maps are sketched and graphical representation only and have not been drawn to the scale and also not to represent the actual geographical area or boundary of the unit.
3. The data for the aforesaid analysis is based on authentic sources and has been culled from the various publications of Census, CSO and NSSO for district and block level data, various central and state government departments, Central & State Elections Commissions and the concerned Returning Officers' releases, Electoral Rolls, Election results and allied publications, internal assessment, surveys, estimates and analysis. Therefore, certain adjustment of data at micro level may have been done to arrive closer to the macro data.
4. Data have been provided on an "As Is" and "As AVAILABLE" basis
5. The colours shown in the maps or diagram and charts of a particular party, alliance or AC are indicative and do not represent them.
6. This publication which includes maps, sheets, graphs and data would be the property under copyright of Datanet only. The user may use these for its internal study, analysis and research purposes. It's public display, re-selling or any commercial uses by the user are not allowed.
7. Datanet has taken due care and caution in compilation and processing of data and allied information, but does not guarantee the accuracy, adequacy or completeness of any information/analysis and will be not responsible for any errors or omissions or for the results obtained from the use of such information/analysis.
8. All the contents for the publication have been culled from various authentic sources and Datanet reasonably believes such sources to be reliable, but does not make any representations, express or implied as to the accuracy or fitness of use of such information. The information or contents of the information/analysis do not constitute advice and should not be relied upon in making (or refraining from making) any decision. Any reliance placed upon the information provided by Datanet is the sole responsibility and strictly at the user's risk.
9. In no event will Datanet be liable for any damages (including, without limitation, damages for loss of business projects, or loss of profits) arising in contract, tort or otherwise from the use of or inability to use any of its contents, or from any action taken (or refrained from being taken) as a result of using the analysis or any of its contents. Datanet its directors, owners, editors, officials, employees, distributor and agents or any associate will not be liable for any errors in the information contained or any consequences arising from the use of the contents of the provided information/analysis.
10. If any provision of these terms and conditions is held invalid or illegal or unenforceable for any reason by any court of competent jurisdiction, such provision shall be severed and the remainder of provisions of the terms and conditions shall continue in full force and effect as if the Term of Use had been executed with the invalid, illegal or unenforceable provision eliminated.
11. If there are any discrepancies in the information provided, please bring it to attention of Datanet for suitable rectification measures.



**Buy Online This Complete Book At  
Datanet India eBooks Store**

**[www.indiastatpublications.com](http://www.indiastatpublications.com)**

**or go directly at**

**[http://www.indiastatpublications.com/  
Assembly\\_factbook/Uttarakhand/Tehri\\_Garhwal/ Mussoorie](http://www.indiastatpublications.com/Assembly_factbook/Uttarakhand/Tehri_Garhwal/Mussoorie)**

 **india**stat**elections**

ISBN : 978-93-5822-548-8



9 789358 225488