



Uttarakhand

Assembly Factbook™

Pratapnagar Assembly Constituency



Key Electoral Data of Pratapnagar
Assembly Constituency (Vidhan Sabha)

Uttarakhand

Assembly Factbook™

Pratapnagar Assembly Constituency



Pratapnagar Vidhan Sabha

Editor & Director

Dr. R.K. Thukral

Research Editor

Dr. Shafeeq Rahman

**Compiled, Researched and Published by
Datanet India Pvt. Ltd.**

D-100, 1st Floor,

Okhla Industrial Area, Phase-I,

New Delhi- 110020.

Ph.: 91-11- 43580781-84

Email : support@indiastatpublications.com

Website : www.indiastatelections.com

Online Book Store :

www.indiastatpublications.com

Report No. : AFB/UK-012-0125

ISBN : 978-93-5822-653-9

First Edition : January, 2018

Eighth Updated Edition : January, 2025

Price : Rs.11500/-

US\$ 310

© Datanet India Pvt. Ltd.

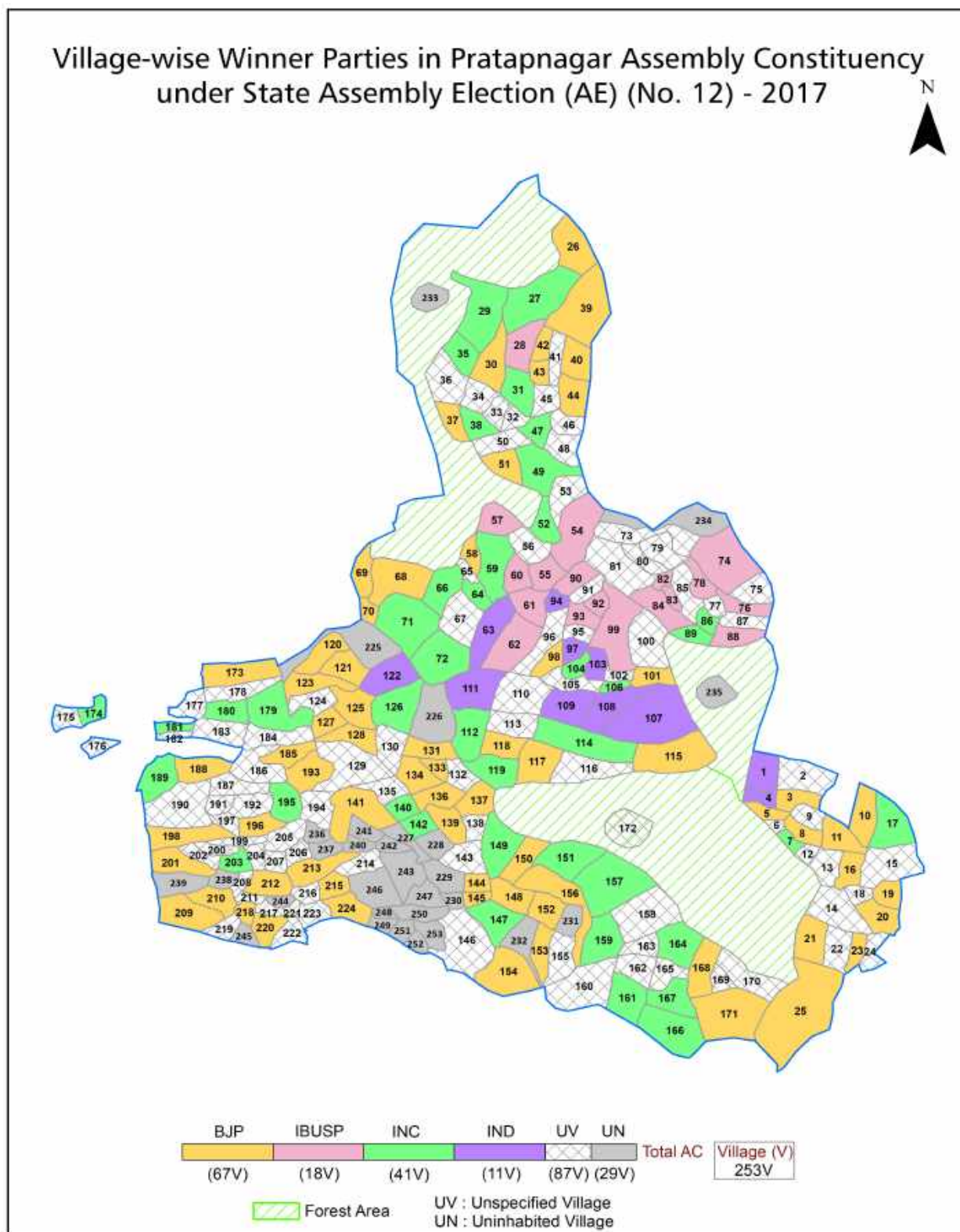
All rights reserved. No part of this book may be reproduced, stored in a retrieval system or transmitted in any form or by any means, mechanical photocopying, photographing, scanning, recording or otherwise without the prior written permission of the publisher. Please refer to Disclaimer at page no. 166 for the use of this publication.

Printed in India

Contents

No.	Particulars	Page No.
	Introduction	
1	Assembly Constituency - (Vidhan Sabha) at a Glance Features of Assembly as per Delimitation Commission of India (2008)	1-2
	Location and Political Maps	
2	Location Map Boundaries of Assembly Constituency - (Vidhan Sabha) in District Boundaries of Assembly Constituency under Parliamentary Constituency - (Lok Sabha) Village-wise Winner Parties- 2024, 2022, 2019, 2017, 2014, 2012 and 2009	3-11
	Administrative Setup (2011)	
3	District Sub-district Towns Villages Inhabited Villages Uninhabited Villages Village Panchayat Intermediate Panchayat	12-23
	Demographics (2011)	
4	Population Households Rural/Urban Population Villages by Population Size Sex Ratio (Total & 0-6 Years) Religious Population Social Population Literacy Rate	24-25
	Electoral Features	
5	Important Dates of Last Elections Held Electors by Gender Service Electors Voters Voters Turnout Polling Stations & Average Number of Electors per Polling Station Electors by Age Group Present Elected Representatives	26-31
	Historical Summary Election Results	
6	Vote Share of Major Parties Winning Margin (Number & Percentage) Polarity of Parties Summary Result of Assembly Segment of Parliamentary Election 2024, 2019, 2014, 2009, 2004 and 1999 Summary Result of Assembly Elections 2022, 2017, 2012, 2007 and 2002	32-44
	Polling Station Level Election Results	
7	Name and Number of Polling Station 2024, 2022, 2019, 2017, 2014, 2012 and 2009 Polling Station-wise Electors, Voters & Voters Turnout 2024, 2022, 2019, 2017, 2014, 2012 and 2009 Polling Station wise Elections Results 2024, 2022, 2019, 2017, 2014, 2012 and 2009	45-139
8	Panchayat and Local Bodies Election Results Panchayat Result 2014	140-146
	Share of Assembly Constituency	
9	Share of Assembly Constituency - (Vidhan Sabha) in State, District and Parliamentary Constituency - (Lok Sabha)	147
	Socio-Economic Amenities (2011)	
10	Access to Administrative Units Agricultural, Manufacturing and Industrial Commodities Demographic Indicators Education Health & Manpower Drinking Water Supply Sanitation Entertainment and Recreations Infrastructure Power Food Allocation Distribution and Marketing of Agriculture Commodities Infrastructure Transport and Road Infrastructure Communication Banking and Financial Services Land Use Irrigation Source	148-163
11	Abbreviation & Sources	164-165
12	Disclaimer	166

Location & Political Map



Administrative Setup

List of Village Panchayat & Intermediate Panchayat (Block) Name - 2011

Village Name	Village Panchayat Name	Intermediate Panchayat Name
Aabaki	Pokhari	Pratapnagar
Aulari	Uppu Talla	Thauldhar
Badon Gaon	Badon Gaon	Jakhnidhar
Bagi	Bagi	Pratapnagar
Baldogi	Baldogi	Pratapnagar
Ban Kundali	Shod	Pratapnagar
Banali	Banali	Pratapnagar
Bangdwara	Bangdwara	Jakhnidhar
Baniyani	Baniyani	Pratapnagar
Barwal Gaon	Garhsinwal Gaon	Pratapnagar
Baseli	Baseli	Pratapnagar
Baunr	Baunr	Thauldhar
Bausari	Bausari	Pratapnagar
Belgaon	Belgaon	Thauldhar
Bhainga	Bhainga	Pratapnagar
Bhaldiyana	Bhaldiyana	Thauldhar
Bhantla	Bhantla	Pratapnagar
Bharpur	Bharpur	Pratapnagar
Bharpuria Gaon	Bharpuria Gaon	Pratapnagar
Bhasli	Kot Chori	Jakhnidhar
Bhatwara	Bhatwara	Jakhnidhar
Bhatwara	Bhatwara	Jakhnidhar
Bhauniyara (Dowal moli)	Bhauniyara	Jakhnidhar
Bhelunta	Bhelunta	Pratapnagar
Bhengi	Bhengi	Pratapnagar
Bhurkya	Bhurkya	Pratapnagar
Bijpur	Bijpur	Pratapnagar
Birgani	Birgani	Thauldhar
Bisatali	Bisatali	Jakhnidhar

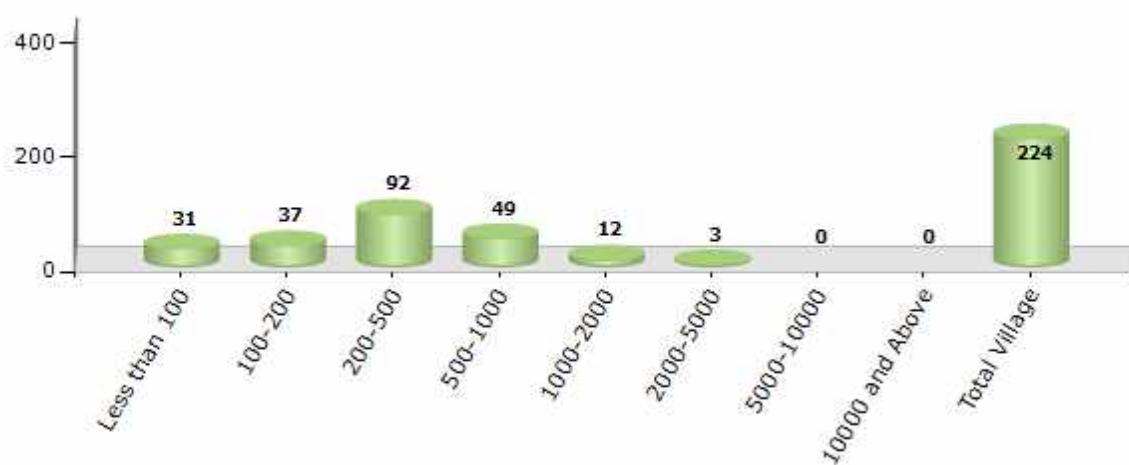
Contd....

Demographics

Number of Villages by Population Size - 2011

Less than 100	100-200	200-500	500-1000	1000-2000	2000-5000	5000-10000	10000 and Above	Total Village
31	37	92	49	12	3	0	0	224

Number of Villages by Population Size - 2011

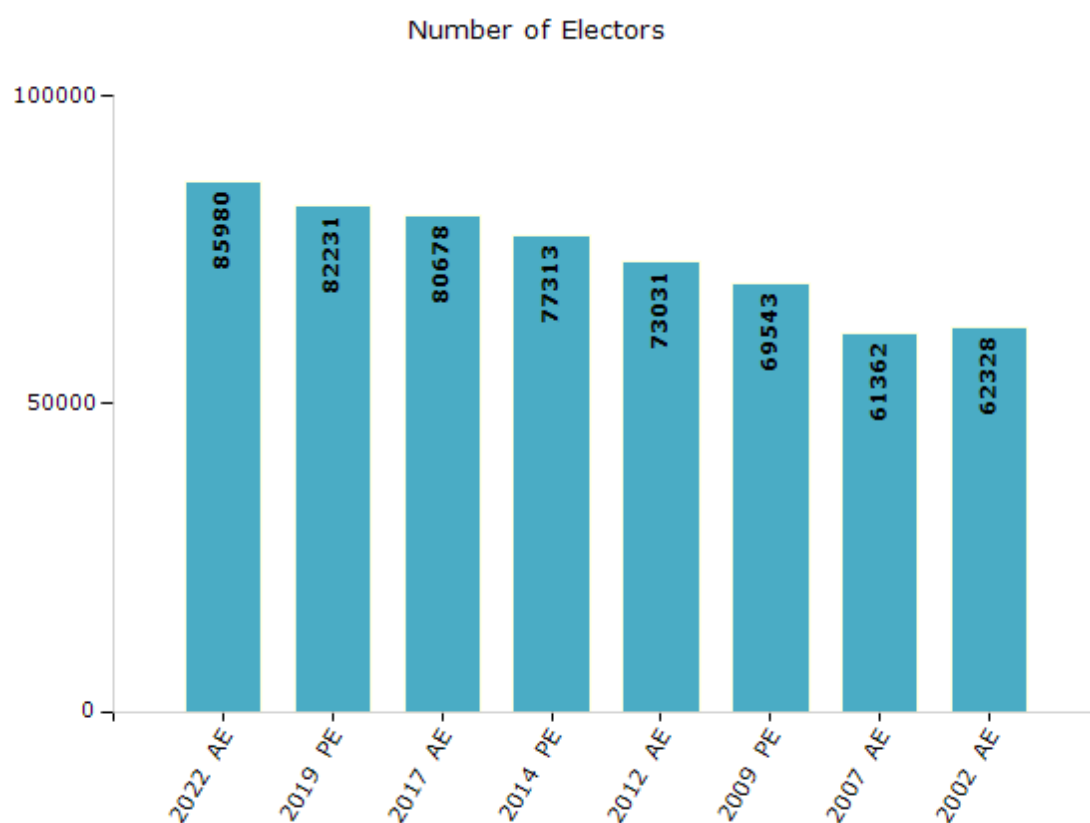


Electoral Features

Electors by Male & Female

Year	Male	Female	Others	Total
2022 AE	43998	41982	0	85980
2019 PE	42229	40002	0	82231
2017 AE	41383	39295	0	80678
2014 PE	39520	37793	0	77313
2012 AE	37399	35632	0	73031

Year	Male	Female	Others	Total
2009 PE	34815	34728	-	69543
2007 AE	30244	31118	-	61362
2004 PE	-	-	-	-
2002 AE	31091	31237	-	62328

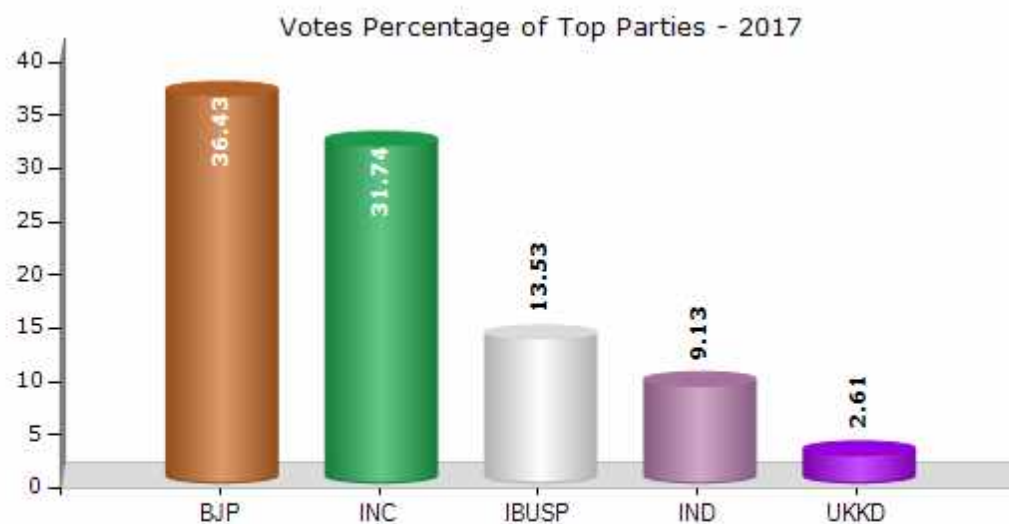


Note : AE : Assembly Election, PE : Assembly Segment of Parliamentary Election

Historical Summary Election Results

Summary Result of Assembly Election - 2017

Candidate Name	Party	Votes	Votes %
Vijay Singh Panwar(Guddu Bhai)	BJP	15058	36.43
Vikram Singh Negi	INC	13119	31.74
Rajeshwar Prasad Painuly	IBUSP	5594	13.53
Murari Lal Khandwal	IND	3774	9.13
Pankaj Vyas	UKKD	1078	2.61
Vijaypal Singh Rawat	IND	1025	2.48
Mohan Singh Negi	IND	503	1.22
Kedar Lal	IND	316	0.76
Kanak Pal Singh	BSP	307	0.74
	NOTA	556	1.35



Polling Station Level Election Results

Number and Name of Polling Stations (PS) (2022)

Number of Polling Stations	Name of Polling Stations	Number of Polling Stations	Name of Polling Stations
1	Saundi	22	Bijpur
2	Khurmola	23	Dodag Thapla
3	Mukhmalgaon	24	Pujargaon
4	Siloda	25	Paniyala
5	Garwangaon	26	Naag (Raunad)
6	Dangi	27	Raunad Ramoli (Bhaintlakhal)
7	Deen Gaon	28	Khetpali
8	Herwal Gaon	29	Bharpur (East Part)
9	Molya	30	Bharpur (West Part)
10	Onalgaon	31	Golani
11	Ghanidyal Gaon	32	Gairi Rajputon Ki
12	Mukhem	33	Kordi
13	Pokhri	34	Silari
14	Raika	35	Godri May Kyarki
15	Kimkhet	36	kyarki
16	Jhanjhardhar (Mahargaon)	37	Haleth
17	Kanidyalgaon (East Part)	38	Bhainga
18	Kanidyalgaon (West Part)	39	Jangi
19	Rawatgaon	40	Galyakhet
20	Burkot	41	Manjkhet
21	Piplogi (Devidhar)	42	Pokhri

Contd....

Polling Station Level Election Results

Polling Station-wise Votes Secured by Overall Top Five Parties in Pratapnagar Assembly in Assembly Election (AE) under Tehri Garhwal Parliamentary Constituency in Uttarakhand (2022)

No. of Polling Station	Winner - Vikram Singh Negi (INC)	Runner-up - Vijay Singh Panwar (BJP)	3rd - Pankaj Vyas (IND)	4th - Sagar Singh Bhandari (AAP)	5th - Jaipal Singh Rana (IND)	NOTA	Other	Total Votes Secured
36	32	54	30	4	1	0	0	121
37	69	201	32	2	1	3	1	309
38	153	101	61	3	0	4	1	323
39	66	41	8	3	1	0	0	119
40	111	40	12	2	0	0	1	166
41	172	114	52	5	0	5	3	351
42	160	72	44	4	0	5	1	286
43	84	36	37	4	1	3	0	165
44	133	69	74	4	1	0	2	283
45	87	87	76	4	2	9	3	268
46	94	122	187	6	0	12	2	423
47	156	52	74	3	0	7	2	294
48	88	71	303	3	2	11	2	480
49	114	58	40	5	1	3	0	221
50	37	34	30	2	2	2	1	108
51	102	116	38	5	3	7	1	272
52	140	189	58	14	5	12	2	420
53	161	113	46	9	0	3	0	332
54	172	65	39	3	2	4	0	285
55	28	91	44	3	0	4	2	172
56	22	22	13	0	2	0	0	59
57	125	58	62	2	2	4	2	255
58	126	69	43	0	1	2	1	242
59	206	127	83	5	1	4	4	430
60	128	116	122	3	2	6	3	380
61	44	33	85	1	2	4	1	170
62	24	30	47	3	2	3	0	109
63	137	159	110	18	4	23	12	463
64	232	76	54	6	8	11	28	415
65	76	91	4	1	2	6	3	183
66	114	37	130	2	0	9	6	298
67	156	121	22	2	1	0	2	304
68	93	101	34	4	0	0	0	232
69	173	151	69	2	2	3	2	402
70	75	35	11	1	0	1	2	125

Contd....

Polling Station Level Election Results

Winner, Runner-up and 3rd Party Position & Winning Margin According to Polling Stations in Pratapnagar Assembly in Assembly Election (AE) under Tehri Garhwal Parliamentary Constituency in Uttarakhand (2022)

Polling Station Number	Winner Party	Winner Votes (%)	Runner-up Party	Runner-up Votes (%)	Winning Margin Votes (%)	Third Party	Third Party Votes (%)	Other Votes (%)
71	INC	121 (41.72)	BJP	96 (33.1)	25 (8.62)	IND (PV)	68 (23.45)	5 (1.72)
72	INC	169 (46.56)	BJP	161 (44.35)	8 (2.21)	IND (PV)	23 (6.34)	10 (2.75)
73	INC	223 (55.2)	IND (PV)	77 (19.06)	146 (36.14)	BJP	72 (17.82)	32 (7.92)
74	INC	130 (54.62)	BJP	53 (22.27)	77 (32.35)	IND (PV)	43 (18.07)	12 (5.04)
75	INC	122 (43.57)	BJP	92 (32.86)	30 (10.71)	IND (PV)	58 (20.71)	8 (2.86)
76	INC	219 (55.58)	BJP	143 (36.29)	76 (19.29)	IND (PV)	18 (4.57)	14 (3.55)
77	BJP	138 (50.92)	INC	125 (46.13)	13 (4.79)	IND (PV)	3 (1.11)	5 (1.85)
78	BJP	176 (54.49)	INC	95 (29.41)	81 (25.08)	IND (PV)	26 (8.05)	26 (8.05)
79	INC	237 (66.57)	BJP	93 (26.12)	144 (40.45)	IND (PV)	11 (3.09)	15 (4.21)
80	BJP	132 (71.74)	INC	41 (22.28)	91 (49.46)	AAP	4 (2.17)	7 (3.8)
81	BJP	51 (49.04)	INC	42 (40.38)	9 (8.66)	IND (PV)	8 (7.69)	3 (2.88)
82	BJP	97 (51.6)	INC	85 (45.21)	12 (6.39)	IND (PV)	2 (1.06)	4 (2.13)
83	INC	132 (60)	BJP	75 (34.09)	57 (25.91)	AAP	6 (2.73)	7 (3.18)
84	INC	170 (39.26)	BJP	161 (37.18)	9 (2.08)	AAP	70 (16.17)	32 (7.39)
85	INC	166 (55.33)	BJP	108 (36)	58 (19.33)	AAP	17 (5.67)	9 (3)
86	BJP	238 (54.21)	INC	158 (35.99)	80 (18.22)	IND (PV)	18 (4.1)	25 (5.69)
87	INC	61 (70.11)	BJP	18 (20.69)	43 (49.42)	AAP	6 (6.9)	2 (2.3)
88	BJP	127 (47.21)	INC	116 (43.12)	11 (4.09)	AAP	21 (7.81)	5 (1.86)
89	INC	117 (55.19)	BJP	91 (42.92)	26 (12.27)	IND (PV)	2 (0.94)	2 (0.94)
90	AAP	116 (35.47)	INC	111 (33.94)	5 (1.53)	BJP	87 (26.61)	13 (3.98)
91	INC	78 (41.05)	BJP	66 (34.74)	12 (6.31)	AAP	31 (16.32)	15 (7.89)
92	BJP	226 (52.93)	INC	191 (44.73)	35 (8.2)	AAP	6 (1.41)	4 (0.94)
93	INC	135 (51.53)	BJP	104 (39.69)	31 (11.84)	IND (PV)	12 (4.58)	11 (4.2)
94	INC	170 (55.02)	BJP	129 (41.75)	41 (13.27)	AAP	6 (1.94)	4 (1.29)
95	BJP	86 (50.59)	INC	60 (35.29)	26 (15.3)	IND (PV)	20 (11.76)	4 (2.35)
96	BJP	48 (56.47)	INC	36 (42.35)	12 (14.12)	AAP	1 (1.18)	0 (0)
97	BJP	211 (55.53)	INC	155 (40.79)	56 (14.74)	AAP	6 (1.58)	8 (2.11)
98	BJP	86 (53.09)	INC	69 (42.59)	17 (10.5)	IND (PV)	3 (1.85)	4 (2.47)
99	INC	217 (45.4)	BJP	205 (42.89)	12 (2.51)	IND (PV)	40 (8.37)	16 (3.35)
100	INC	78 (48.45)	BJP	77 (47.83)	1 (0.62)	AAP	4 (2.48)	2 (1.24)
101	INC	230 (52.51)	BJP	190 (43.38)	40 (9.13)	IND (PV)	13 (2.97)	5 (1.14)
102	BJP	75 (52.08)	INC	58 (40.28)	17 (11.8)	IND (PV)	6 (4.17)	5 (3.47)
103	INC	300 (49.92)	BJP	275 (45.76)	25 (4.16)	AAP	12 (2)	14 (2.33)
104	INC	226 (62.09)	BJP	99 (27.2)	127 (34.89)	IND (PV)	18 (4.95)	21 (5.77)
105	INC	362 (83.6)	BJP	60 (13.86)	302 (69.74)	AAP	4 (0.92)	7 (1.62)

Contd....

Socio-Economic Amenities - Rural

Access to Education Facilities

Particulars	Number of Villages (% of Population)				
	Available	Not Available	If Not Available (Distance of Nearest Facility)		
			A	B	C
Govt. Primary School	199 (96)	23 (4)	21 (4)	2 (0)	0 (0)
Private Primary School	7 (5)	215 (95)	0 (0)	0 (0)	0 (0)
Govt. Middle School	83 (51)	139 (49)	102 (33)	27 (11)	3 (1)
Private Middle School	8 (6)	214 (94)	3 (1)	1 (0)	0 (0)
Govt. Secondary School	47 (26)	175 (74)	112 (43)	54 (25)	4 (2)
Private Secondary School	1 (1)	221 (99)	4 (3)	0 (0)	0 (0)
Govt. Senior Secondary School	32 (18)	190 (82)	109 (43)	68 (33)	11 (6)
Private Senior Secondary School	1 (0)	221 (100)	1 (0)	0 (0)	0 (0)
Govt. Arts and Science Degree College	0 (0)	222 (100)	9 (4)	52 (26)	136 (60)
Private Arts and Science Degree College	0 (0)	222 (100)	0 (0)	2 (1)	23 (8)
Govt. Engineering College	0 (0)	222 (100)	0 (0)	0 (0)	172 (89)
Private Engineering College	0 (0)	222 (100)	0 (0)	0 (0)	50 (11)
Govt. Medicine College	0 (0)	222 (100)	0 (0)	0 (0)	172 (89)
Private Medicine College	0 (0)	222 (100)	0 (0)	0 (0)	50 (11)
Govt. Management Institute	0 (0)	222 (100)	0 (0)	0 (0)	26 (11)
Private Management Institute	0 (0)	222 (100)	0 (0)	0 (0)	196 (89)
Govt. Polytechnic	0 (0)	222 (100)	0 (0)	1 (0)	221 (100)
Private Polytechnic	0 (0)	222 (100)	0 (0)	0 (0)	0 (0)
Govt. Vocational Training School/ITI	0 (0)	222 (100)	0 (0)	1 (0)	221 (100)
Private Vocational Training School/ITI	0 (0)	222 (100)	0 (0)	0 (0)	0 (0)
Govt. Non Formal Training Centre	0 (0)	222 (100)	0 (0)	0 (0)	221 (100)
Private Non Formal Training Centre	0 (0)	222 (100)	0 (0)	0 (0)	1 (0)
Govt. School For Disabled	0 (0)	222 (100)	0 (0)	0 (0)	222 (100)
Private School For Disabled	0 (0)	222 (100)	0 (0)	0 (0)	0 (0)
Government Others	0 (0)	222 (100)	9 (4)	52 (26)	136 (60)
Private Others	0 (0)	222 (100)	0 (0)	2 (1)	23 (8)

Note : Distance A : Less than 5 km; B : Between 5-10 km; C : 10+ km.; Source : Data Analysis is based on 2011 Census.

DISCLAIMER

The Terms of Use and Disclaimer of Datanet India Private Limited (hereinafter referred to as "Datanet") for use of this analysis report of **Pratapnagar Assembly Constituency (Pratapnagar Vidhan Sabha)** :-

1. **Assembly Factbook™** is a Registered Trade Mark owned by Datanet.
2. All the maps are sketched and graphical representation only and have not been drawn to the scale and also not to represent the actual geographical area or boundary of the unit.
3. The data for the aforesaid analysis is based on authentic sources and has been culled from the various publications of Census, CSO and NSSO for district and block level data, various central and state government departments, Central & State Elections Commissions and the concerned Returning Officers' releases, Electoral Rolls, Election results and allied publications, internal assessment, surveys, estimates and analysis. Therefore, certain adjustment of data at micro level may have been done to arrive closer to the macro data.
4. Data have been provided on an "As Is" and "As AVAILABLE" basis
5. The colours shown in the maps or diagram and charts of a particular party, alliance or AC are indicative and do not represent them.
6. This publication which includes maps, sheets, graphs and data would be the property under copyright of Datanet only. The user may use these for its internal study, analysis and research purposes. It's public display, re-selling or any commercial uses by the user are not allowed.
7. Datanet has taken due care and caution in compilation and processing of data and allied information, but does not guarantee the accuracy, adequacy or completeness of any information/analysis and will be not responsible for any errors or omissions or for the results obtained from the use of such information/analysis.
8. All the contents for the publication have been culled from various authentic sources and Datanet reasonably believes such sources to be reliable, but does not make any representations, express or implied as to the accuracy or fitness of use of such information. The information or contents of the information/analysis do not constitute advice and should not be relied upon in making (or refraining from making) any decision. Any reliance placed upon the information provided by Datanet is the sole responsibility and strictly at the user's risk.
9. In no event will Datanet be liable for any damages (including, without limitation, damages for loss of business projects, or loss of profits) arising in contract, tort or otherwise from the use of or inability to use any of its contents, or from any action taken (or refrained from being taken) as a result of using the analysis or any of its contents. Datanet its directors, owners, editors, officials, employees, distributor and agents or any associate will not be liable for any errors in the information contained or any consequences arising from the use of the contents of the provided information/analysis.
10. If any provision of these terms and conditions is held invalid or illegal or unenforceable for any reason by any court of competent jurisdiction, such provision shall be severed and the remainder of provisions of the terms and conditions shall continue in full force and effect as if the Term of Use had been executed with the invalid, illegal or unenforceable provision eliminated.
11. If there are any discrepancies in the information provided, please bring it to attention of Datanet for suitable rectification measures.

**Buy Online This Complete Book At
Datanet India eBooks Store**

www.indiastatpublications.com

or go directly at

**[http://www.indiastatpublications.com/
Assembly_factbook/Uttarakhand/Tehri_Garhwal/Pratapnagar](http://www.indiastatpublications.com/Assembly_factbook/Uttarakhand/Tehri_Garhwal/Pratapnagar)**

 **indiastat**elections

ISBN : 978-93-5822-653-9



9 789358 226539