



Uttarakhand

Assembly Factbook™

Rajpur Road Assembly Constituency

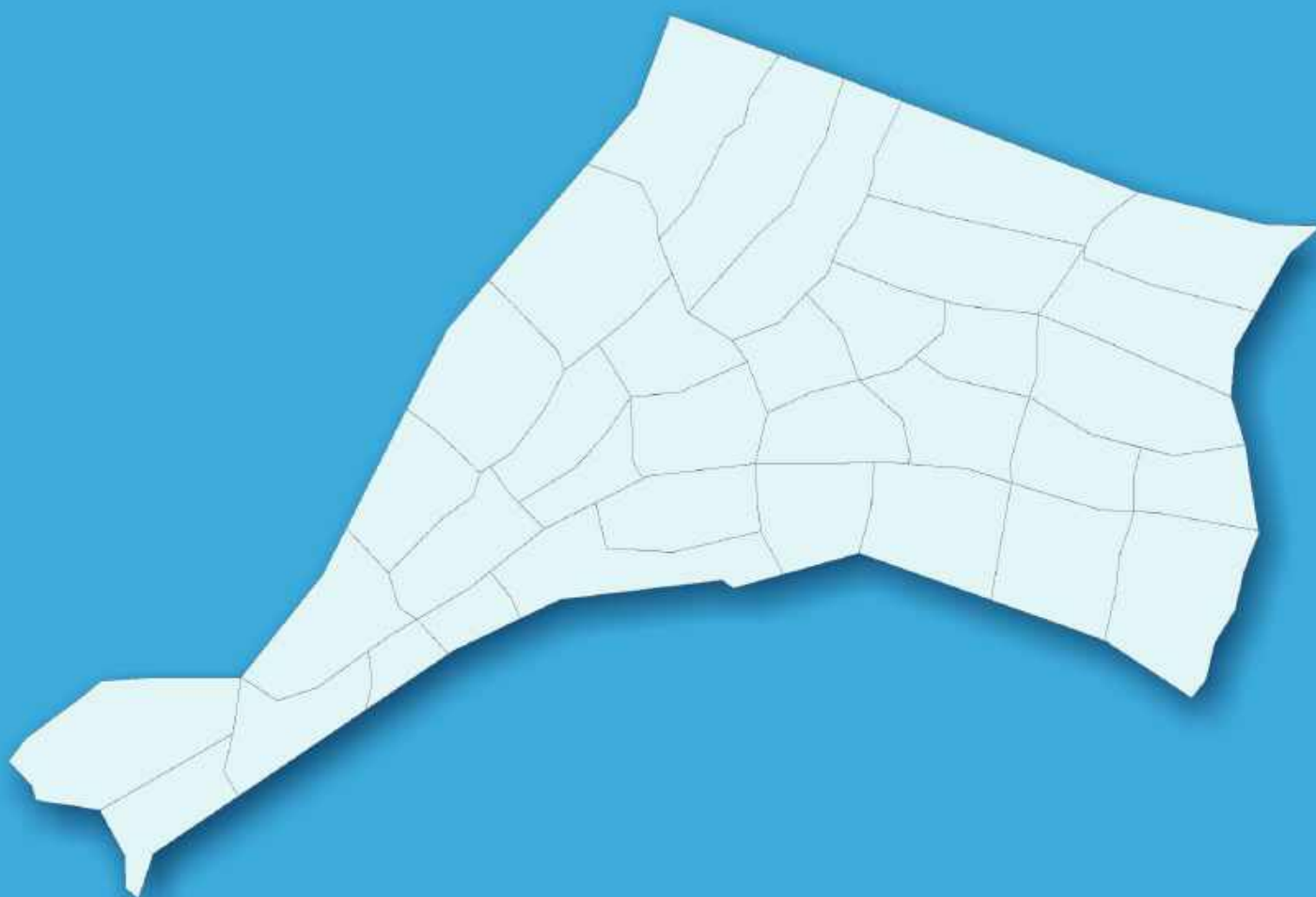


Key Electoral Data of Rajpur Road
Assembly Constituency (Vidhan Sabha)

Uttarakhand

Assembly Factbook™

Rajpur Road Assembly Constituency



Rajpur Road Vidhan Sabha

Editor & Director

Dr. R.K. Thukral

Research Editor

Dr. Shafeeq Rahman

**Compiled, Researched and Published by
Datanet India Pvt. Ltd.**

D-100, 1st Floor,

Okhla Industrial Area, Phase-I,

New Delhi- 110020.

Ph.: 91-11- 43580781-84

Email : support@indiastatpublications.com

Website : www.indiastatelections.com

Online Book Store :

www.indiastatpublications.com

Report No. : AFB/UK-020-0125

ISBN : 978-93-5822-542-6

First Edition : January, 2018

Eighth Updated Edition : January, 2025

Price : Rs.11500/-

US\$ 310

© Datanet India Pvt. Ltd.

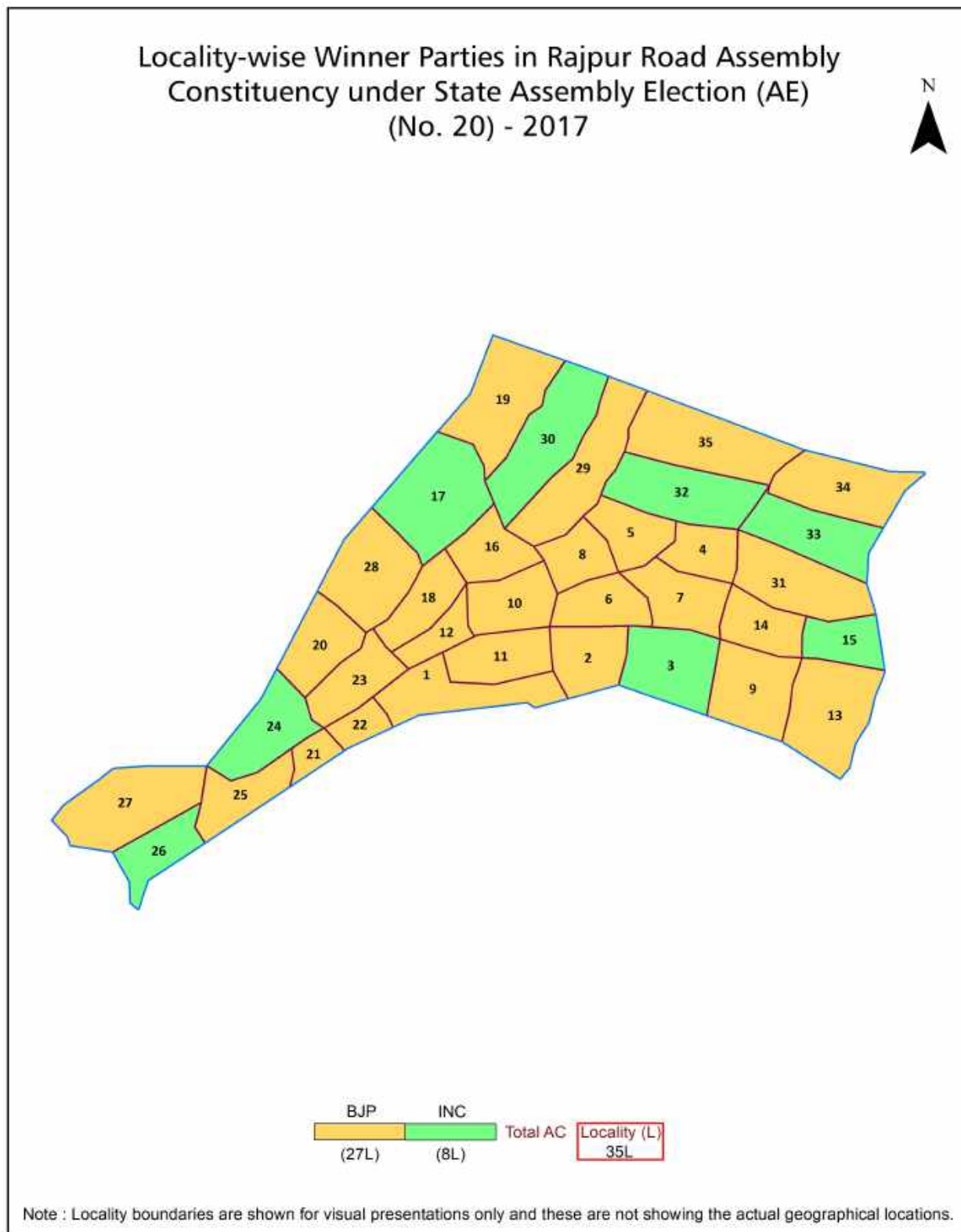
All rights reserved. No part of this book may be reproduced, stored in a retrieval system or transmitted in any form or by any means, mechanical photocopying, photographing, scanning, recording or otherwise without the prior written permission of the publisher. Please refer to Disclaimer at page no. 119 for the use of this publication.

Printed in India

Contents

No.	Particulars	Page No.
	Introduction	
1	Assembly Constituency - (Vidhan Sabha) at a Glance Features of Assembly as per Delimitation Commission of India (2008)	1-2
	Location and Political Maps	
2	Location Map Boundaries of Assembly Constituency - (Vidhan Sabha) in District Boundaries of Assembly Constituency under Parliamentary Constituency - (Lok Sabha) Locality-wise Winner Parties- 2024, 2022, 2019, 2017, 2014, 2012 and 2009	3-11
	Administrative Setup (2011)	
3	District Sub-district Towns Villages Inhabited Villages Uninhabited Villages Village Panchayat Intermediate Panchayat	12
	Demographics (2011)	
4	Population Households Rural/Urban Population Sex Ratio (Total & 0-6 Years) Religious Population Social Population Literacy Rate	13
	Electoral Features	
5	Important Dates of Last Elections Held Electors by Gender Service Electors Voters Voters Turnout Polling Stations & Average Number of Electors per Polling Station Electors by Age Group Present Elected Representatives	14-19
	Historical Summary Election Results	
6	Vote Share of Major Parties Winning Margin (Number & Percentage) Polarity of Parties Summary Result of Assembly Segment of Parliamentary Election 2024, 2019, 2014, 2009 and 2009 Summary Result of Assembly Elections 2022, 2017 and 2012	20-29
	Polling Station Level Election Results	
7	Name and Number of Polling Station 2024, 2022, 2019, 2017, 2014, 2012 and 2009 Polling Station-wise Electors, Voters & Voters Turnout 2024, 2022, 2019, 2017, 2014, 2012 and 2009 Polling Station wise Elections Results 2024, 2022, 2019, 2017, 2014, 2012 and 2009	30-112
8	Panchayat and Local Bodies Election Results Urban Local Bodies Result 2013	113-115
	Share of Assembly Constituency	
9	Share of Assembly Constituency - (Vidhan Sabha) in State, District and Parliamentary Constituency - (Lok Sabha)	116
10	Abbreviation & Sources	117-118
11	Disclaimer	119

Location & Political Map



Electoral Features

Electors by Male & Female

Year	Male	Female	Others	Total
2022 AE	62749	56854	12	119615
2019 PE	63168	56031	13	119212
2017 AE	63629	56164	8	119801
2014 PE	59675	53180	0	112855
2012 AE	52286	46702	0	98988

Year	Male	Female	Others	Total
2009 PE	54414	49312	-	103726
2007 AE	-	-	-	-
2004 PE	-	-	-	-
2002 AE	-	-	-	-

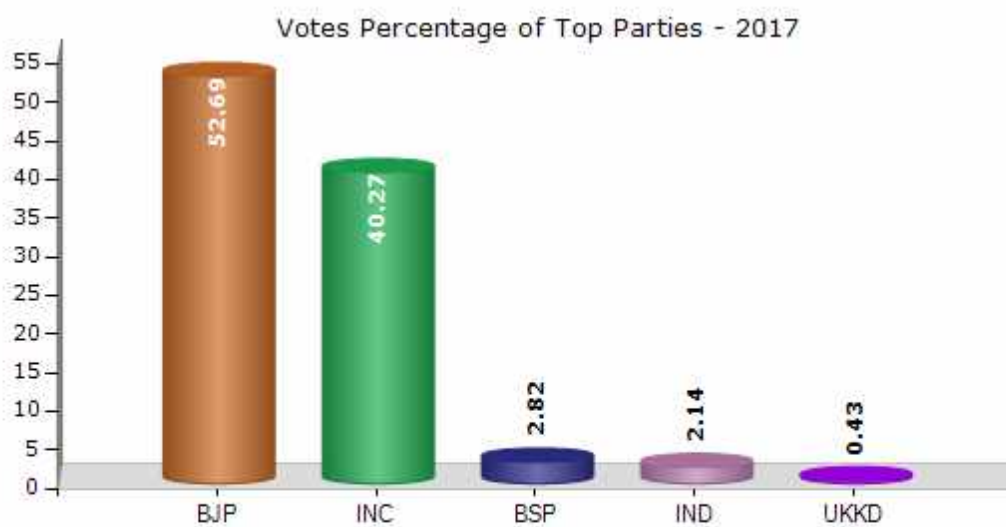


Note : AE : Assembly Election, PE : Assembly Segment of Parliamentary Election

Historical Summary Election Results

Summary Result of Assembly Election - 2017

Candidate Name	Party	Votes	Votes %
Khajan Dass	BJP	36601	52.69
Raj Kumar	INC	27969	40.27
Jag Ram Singh	BSP	1959	2.82
Ajay Sonkar	IND	1484	2.14
Manoj Kumar	UKKD	297	0.43
T C Bharti	IND	228	0.33
Hari Chand	BASAPA	125	0.18
Sandeep Kumar Pal	UPP	99	0.14
	NOTA	697	1



Polling Station Level Election Results

Number and Name of Polling Stations (PS) (2022)

Number of Polling Stations	Name of Polling Stations	Number of Polling Stations	Name of Polling Stations
1	Laxman Chowk Right Part R.No.1	22	Talab R.No.2
2	Laxman Chowk Right Part R.No.2	23	Khurbura Right Part R.No. 3
3	Laxman Chowk Right Part R.No.4	24	Khurbura Right Part R.No. 4
4	Laxman Chowk Right Side R.No.3	25	KHURBURA R.No. 1
5	Laxhman Chowk Left Side R.No.1	26	KHURBURA R.No. 2
6	Laxman Chowk R.No.1	27	Khurbura R.No. 1
7	Laxman Chowk R.No.2	28	Khurbura R.No. 2
8	Laxman Chowk R.No.3	29	Khurbura R.No. 3
9	Vicharanand Marg	30	Khurbura R.No.1
10	Moti Bazar R.No.1	31	Khurbura R.No.2
11	Raja Road R.No.1	32	Khurbura
12	Raja Road R.No.2	33	Khurbura R.No.3
13	Jhanda Mohalla R.No.1	34	Khurbura
14	Raja Road R.No.1	35	Moti Bazar R.No.1
15	Raja Road R.No.2	36	Moti Bazar R.No.2
16	Raja Road R.No.1	37	Moti Bazar R.No.3
17	Raja Road R.No.2	38	Hakikat Rainagar R.No.1
18	Khurbura R.No.1	39	Tilak Road R.No.3
19	KHURBURA	40	Tilak Road R.No.4
20	Khurbura R.No.2	41	Anand Chowk R.No.1
21	Talab R.No.1	42	Anand Chowk R.No.2

Contd....

Polling Station Level Election Results

Polling Station-wise Votes Secured by Overall Top Five Parties in Rajpur Road Assembly in Assembly Election (AE) under Tehri Garhwal Parliamentary Constituency in Uttarakhand (2022)

No. of Polling Station	Winner - Khajan Dass (BJP)	Runner-up - Rajkumar (INC)	3rd - Dimpal (AAP)	4th - Dhansingh (BSP)	5th - AMAR SINGH SWEDIA (IND)	NOTA	Other	Total Votes Secured
36	472	186	33	1	2	5	2	701
37	351	177	15	0	1	2	7	553
38	424	144	38	3	11	9	3	632
39	369	205	24	1	1	4	1	605
40	394	164	37	1	0	5	4	605
41	473	187	41	2	0	4	3	710
42	341	154	79	3	1	7	1	586
43	283	107	18	0	0	2	1	411
44	284	112	19	0	0	5	2	422
45	455	229	30	3	0	6	3	726
46	276	126	18	2	1	6	1	430
47	153	52	9	1	0	5	1	221
48	232	123	21	0	6	5	1	388
49	237	151	26	1	0	1	0	416
50	188	148	13	1	0	11	1	362
51	398	148	49	1	1	11	2	610
52	246	180	14	1	1	3	5	450
53	145	171	25	1	1	5	5	353
54	226	181	27	0	1	3	3	441
55	170	296	19	3	0	5	6	499
56	242	151	28	4	5	4	1	435
57	241	189	16	2	2	3	3	456
58	267	216	40	2	6	3	1	535
59	246	145	31	2	0	3	1	428
60	306	178	58	2	0	1	1	546
61	117	193	42	10	0	2	4	368
62	65	98	54	11	1	1	4	234
63	167	208	41	8	0	2	6	432
64	239	130	15	18	0	1	3	406
65	147	354	56	29	1	4	14	605
66	162	235	45	12	0	3	3	460
67	140	223	24	20	2	6	16	431
68	105	256	60	25	1	0	6	453
69	182	133	29	11	2	0	7	364
70	220	71	22	3	0	3	1	320

Contd....

Polling Station Level Election Results

Winner, Runner-up and 3rd Party Position & Winning Margin According to Polling Stations in Rajpur Road Assembly in Assembly Election (AE) under Tehri Garhwal Parliamentary Constituency in Uttarakhand (2022)

Polling Station Number	Winner Party	Winner Votes (%)	Runner-up Party	Runner-up Votes (%)	Winning Margin Votes (%)	Third Party	Third Party Votes (%)	Other Votes (%)
71	INC	185 (50.82)	BJP	146 (40.11)	39 (10.71)	AAP	25 (6.87)	8 (2.2)
72	INC	292 (56.81)	BJP	165 (32.1)	127 (24.71)	AAP	35 (6.81)	22 (4.28)
73	BJP	193 (44.88)	INC	180 (41.86)	13 (3.02)	AAP	48 (11.16)	9 (2.09)
74	BJP	177 (49.72)	INC	125 (35.11)	52 (14.61)	AAP	36 (10.11)	18 (5.06)
75	BJP	195 (67.24)	INC	83 (28.62)	112 (38.62)	AAP	6 (2.07)	6 (2.07)
76	BJP	291 (59.51)	INC	153 (31.29)	138 (28.22)	AAP	39 (7.98)	6 (1.23)
77	BJP	352 (71.84)	INC	99 (20.2)	253 (51.64)	AAP	32 (6.53)	7 (1.43)
78	INC	151 (42.18)	BJP	145 (40.5)	6 (1.68)	AAP	48 (13.41)	14 (3.91)
79	BJP	229 (66.76)	INC	81 (23.62)	148 (43.14)	AAP	28 (8.16)	5 (1.46)
80	BJP	169 (61.45)	INC	85 (30.91)	84 (30.54)	AAP	14 (5.09)	7 (2.55)
81	INC	316 (49.38)	BJP	252 (39.38)	64 (10)	AAP	43 (6.72)	29 (4.53)
82	BJP	252 (47.28)	INC	227 (42.59)	25 (4.69)	AAP	37 (6.94)	17 (3.19)
83	BJP	257 (56.24)	INC	155 (33.92)	102 (22.32)	AAP	33 (7.22)	12 (2.63)
84	BJP	245 (58.19)	INC	143 (33.97)	102 (24.22)	AAP	27 (6.41)	6 (1.43)
85	INC	298 (48.69)	BJP	265 (43.3)	33 (5.39)	AAP	22 (3.59)	27 (4.41)
86	BJP	276 (55.76)	INC	163 (32.93)	113 (22.83)	AAP	45 (9.09)	11 (2.22)
87	BJP	271 (52.12)	INC	209 (40.19)	62 (11.93)	AAP	28 (5.38)	12 (2.31)
88	BJP	443 (64.67)	INC	197 (28.76)	246 (35.91)	AAP	39 (5.69)	6 (0.88)
89	BJP	358 (51)	INC	276 (39.32)	82 (11.68)	AAP	48 (6.84)	20 (2.85)
90	INC	324 (54.09)	BJP	215 (35.89)	109 (18.2)	AAP	45 (7.51)	15 (2.5)
91	BJP	258 (64.99)	INC	94 (23.68)	164 (41.31)	AAP	33 (8.31)	12 (3.02)
92	BJP	223 (63.9)	INC	100 (28.65)	123 (35.25)	AAP	22 (6.3)	4 (1.15)
93	INC	575 (87.65)	BJP	42 (6.4)	533 (81.25)	AAP	31 (4.73)	8 (1.22)
94	INC	413 (65.56)	BJP	139 (22.06)	274 (43.5)	IND (ASS)	53 (8.41)	25 (3.97)
95	BJP	364 (66.42)	INC	143 (26.09)	221 (40.33)	AAP	26 (4.74)	15 (2.74)
96	BJP	286 (64.56)	INC	117 (26.41)	169 (38.15)	AAP	27 (6.09)	13 (2.93)
97	BJP	362 (58.39)	INC	205 (33.06)	157 (25.33)	AAP	37 (5.97)	16 (2.58)
98	BJP	335 (61.02)	INC	175 (31.88)	160 (29.14)	AAP	32 (5.83)	7 (1.28)
99	BJP	255 (51.41)	INC	200 (40.32)	55 (11.09)	AAP	26 (5.24)	15 (3.02)
100	INC	288 (50.79)	BJP	262 (46.21)	26 (4.58)	AAP	12 (2.12)	5 (0.88)
101	INC	359 (53.34)	BJP	286 (42.5)	73 (10.84)	AAP	13 (1.93)	15 (2.23)
102	INC	277 (52.07)	BJP	229 (43.05)	48 (9.02)	AAP	14 (2.63)	12 (2.26)
103	INC	367 (61.78)	BJP	204 (34.34)	163 (27.44)	AAP	15 (2.53)	8 (1.35)
104	BJP	409 (71.13)	INC	123 (21.39)	286 (49.74)	AAP	30 (5.22)	13 (2.26)
105	BJP	285 (63.05)	INC	126 (27.88)	159 (35.17)	AAP	30 (6.64)	11 (2.43)

Contd....

DISCLAIMER

The Terms of Use and Disclaimer of Datanet India Private Limited (hereinafter referred to as "Datanet") for use of this analysis report of **Rajpur Road Assembly Constituency (Rajpur Road Vidhan Sabha)** :-

1. **Assembly Factbook™** is a Registered Trade Mark owned by Datanet.
2. All the maps are sketched and graphical representation only and have not been drawn to the scale and also not to represent the actual geographical area or boundary of the unit.
3. The data for the aforesaid analysis is based on authentic sources and has been culled from the various publications of Census, CSO and NSSO for district and block level data, various central and state government departments, Central & State Elections Commissions and the concerned Returning Officers' releases, Electoral Rolls, Election results and allied publications, internal assessment, surveys, estimates and analysis. Therefore, certain adjustment of data at micro level may have been done to arrive closer to the macro data.
4. Data have been provided on an "As Is" and "As AVAILABLE" basis
5. The colours shown in the maps or diagram and charts of a particular party, alliance or AC are indicative and do not represent them.
6. This publication which includes maps, sheets, graphs and data would be the property under copyright of Datanet only. The user may use these for its internal study, analysis and research purposes. It's public display, re-selling or any commercial uses by the user are not allowed.
7. Datanet has taken due care and caution in compilation and processing of data and allied information, but does not guarantee the accuracy, adequacy or completeness of any information/analysis and will be not responsible for any errors or omissions or for the results obtained from the use of such information/analysis.
8. All the contents for the publication have been culled from various authentic sources and Datanet reasonably believes such sources to be reliable, but does not make any representations, express or implied as to the accuracy or fitness of use of such information. The information or contents of the information/analysis do not constitute advice and should not be relied upon in making (or refraining from making) any decision. Any reliance placed upon the information provided by Datanet is the sole responsibility and strictly at the user's risk.
9. In no event will Datanet be liable for any damages (including, without limitation, damages for loss of business projects, or loss of profits) arising in contract, tort or otherwise from the use of or inability to use any of its contents, or from any action taken (or refrained from being taken) as a result of using the analysis or any of its contents. Datanet its directors, owners, editors, officials, employees, distributor and agents or any associate will not be liable for any errors in the information contained or any consequences arising from the use of the contents of the provided information/analysis.
10. If any provision of these terms and conditions is held invalid or illegal or unenforceable for any reason by any court of competent jurisdiction, such provision shall be severed and the remainder of provisions of the terms and conditions shall continue in full force and effect as if the Term of Use had been executed with the invalid, illegal or unenforceable provision eliminated.
11. If there are any discrepancies in the information provided, please bring it to attention of Datanet for suitable rectification measures.

**Buy Online This Complete Book At
Datanet India eBooks Store**

www.indiastatpublications.com

or go directly at

**[http://www.indiastatpublications.com/
Assembly_factbook/Uttarakhand/Tehri_Garhwal/ Rajpur_Road](http://www.indiastatpublications.com/Assembly_factbook/Uttarakhand/Tehri_Garhwal/Rajpur_Road)**

 **indiastat**elections

ISBN : 978-93-5822-542-6



9 789358 225426