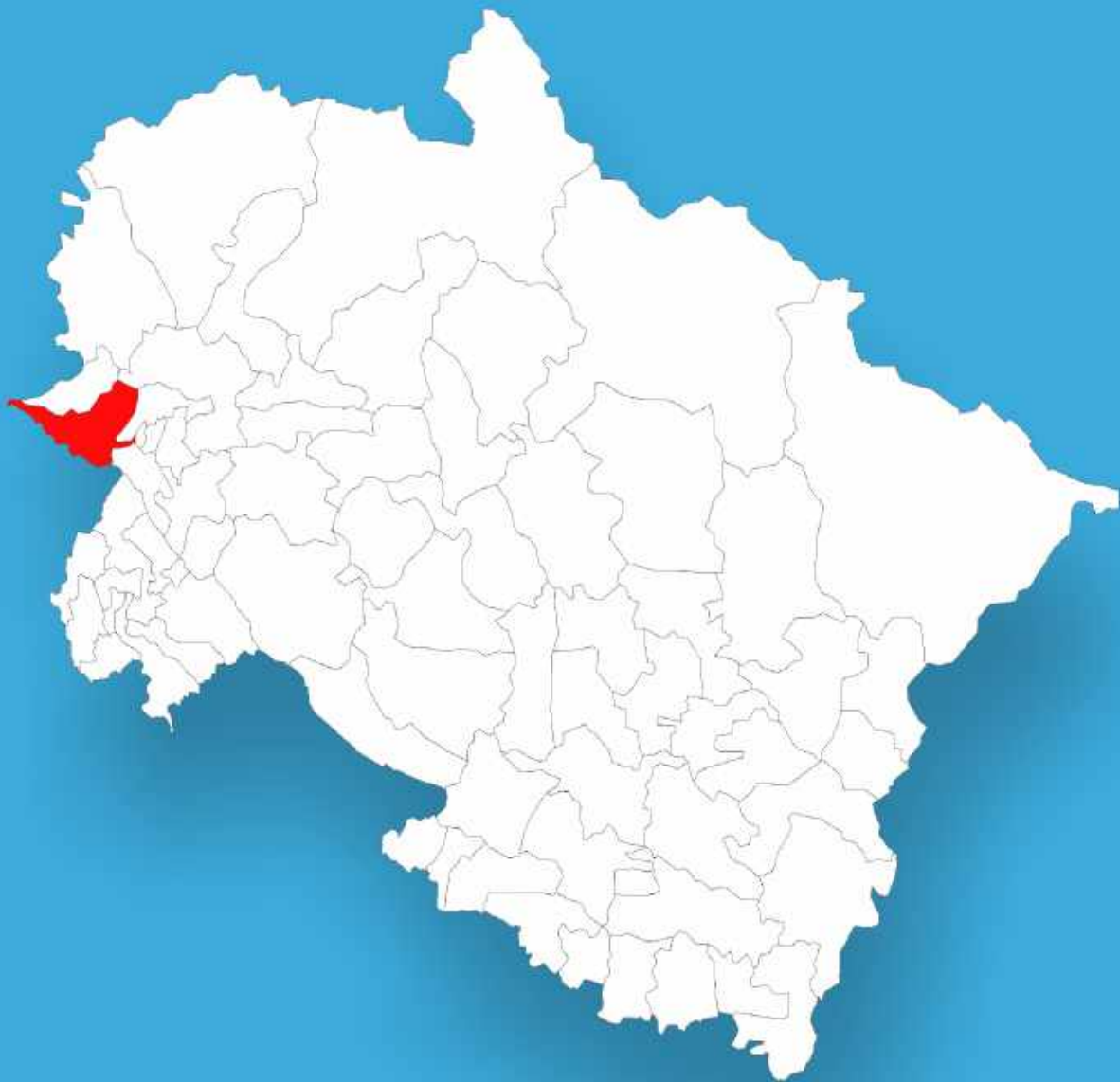




Uttarakhand

Assembly Factbook™

Sahaspur Assembly Constituency



Key Electoral Data of Sahaspur
Assembly Constituency (Vidhan Sabha)

Uttarakhand

Assembly Factbook™

Sahaspur Assembly Constituency



Sahaspur Vidhan Sabha

Editor & Director

Dr. R.K. Thukral

Research Editor

Dr. Shafeeq Rahman

**Compiled, Researched and Published by
Datanet India Pvt. Ltd.**

D-100, 1st Floor,

Okhla Industrial Area, Phase-I,

New Delhi- 110020.

Ph.: 91-11- 43580781-84

Email : support@indiastatpublications.com

Website : www.indiastatelections.com

Online Book Store :

www.indiastatpublications.com

Report No. : AFB/UK-017-0125

ISBN : 978-93-5822-623-2

First Edition : January, 2018

Eighth Updated Edition : January, 2025

Price : Rs.11500/-

US\$ 310

© Datanet India Pvt. Ltd.

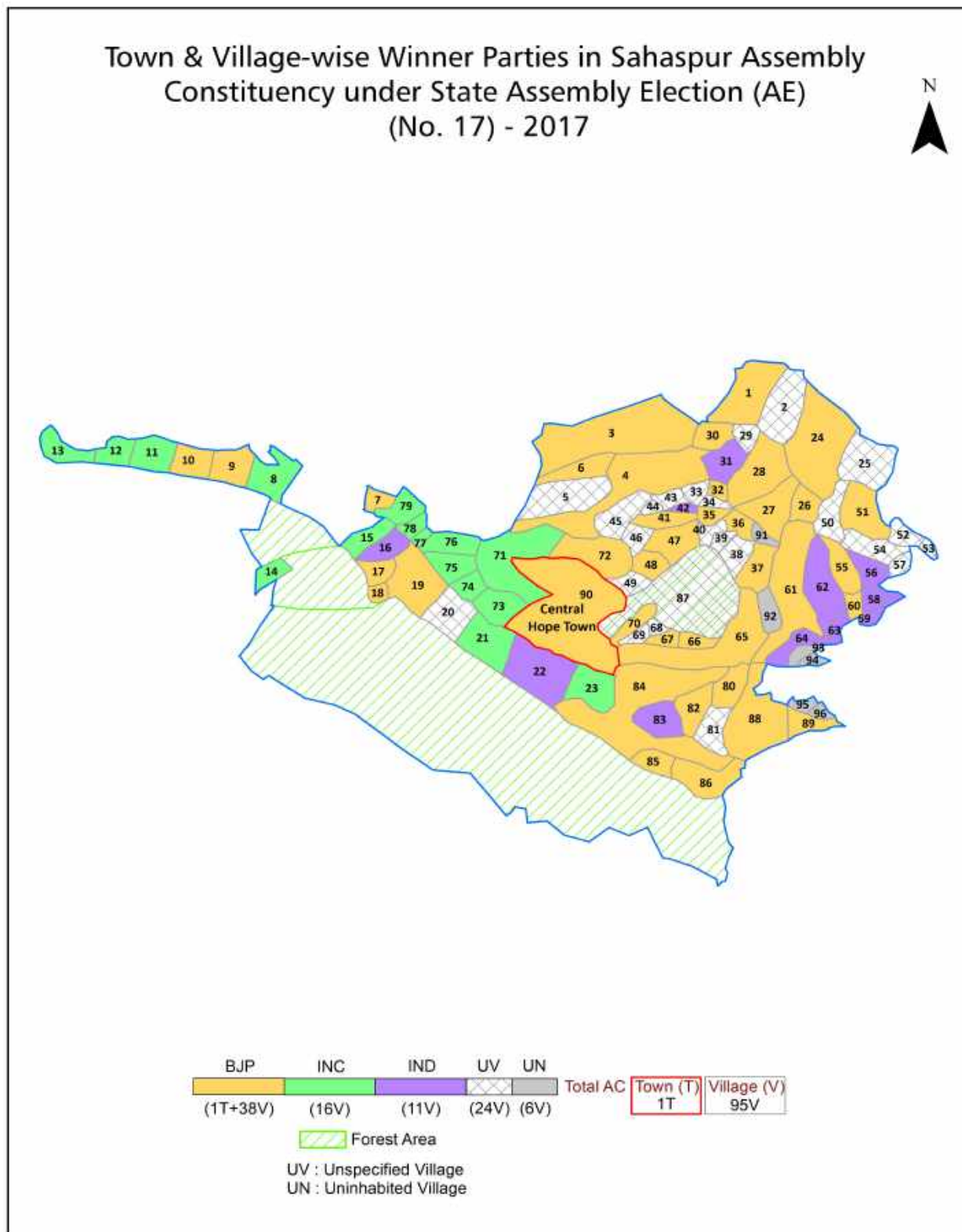
All rights reserved. No part of this book may be reproduced, stored in a retrieval system or transmitted in any form or by any means, mechanical photocopying, photographing, scanning, recording or otherwise without the prior written permission of the publisher. Please refer to Disclaimer at page no. 176 for the use of this publication.

Printed in India

Contents

No.	Particulars	Page No.
	Introduction	
1	Assembly Constituency - (Vidhan Sabha) at a Glance Features of Assembly as per Delimitation Commission of India (2008)	1-2
	Location and Political Maps	
2	Location Map Boundaries of Assembly Constituency - (Vidhan Sabha) in District Boundaries of Assembly Constituency under Parliamentary Constituency - (Lok Sabha) Town & Village-wise Winner Parties- 2024, 2022, 2019, 2017, 2014, 2012 and 2009	3-11
	Administrative Setup (2011)	
3	District Sub-district Towns Villages Inhabited Villages Uninhabited Villages Village Panchayat Intermediate Panchayat	12-18
	Demographics (2011)	
4	Population Households Rural/Urban Population Towns and Villages by Population Size Sex Ratio (Total & 0-6 Years) Religious Population Social Population Literacy Rate	19-20
	Electoral Features	
5	Important Dates of Last Elections Held Electors by Gender Service Electors Voters Voters Turnout Polling Stations & Average Number of Electors per Polling Station Electors by Age Group Present Elected Representatives	21-26
	Historical Summary Election Results	
6	Vote Share of Major Parties Winning Margin (Number & Percentage) Polarity of Parties Summary Result of Assembly Segment of Parliamentary Election 2024, 2019, 2014, 2009, 2004 and 1999 Summary Result of Assembly Elections 2022, 2017, 2012, 2007 and 2002	27-39
	Polling Station Level Election Results	
7	Name and Number of Polling Station 2024, 2022, 2019, 2017, 2014, 2012 and 2009 Polling Station-wise Electors, Voters & Voters Turnout 2024, 2022, 2019, 2017, 2014, 2012 and 2009 Polling Station wise Elections Results 2024, 2022, 2019, 2017, 2014, 2012 and 2009	40-153
8	Panchayat and Local Bodies Election Results Panchayat Result 2014	154-156
	Share of Assembly Constituency	
9	Share of Assembly Constituency - (Vidhan Sabha) in State, District and Parliamentary Constituency - (Lok Sabha)	157
	Socio-Economic Amenities (2011)	
10	Access to Administrative Units Agricultural, Manufacturing and Industrial Commodities Demographic Indicators Education Health & Manpower Drinking Water Supply Sanitation Entertainment and Recreations Infrastructure Power Food Allocation Distribution and Marketing of Agriculture Commodities Infrastructure Transport and Road Infrastructure Communication Banking and Financial Services Land Use Irrigation Source	158-173
11	Abbreviation & Sources	174-175
12	Disclaimer	176

Location & Political Map



Administrative Setup

List of Village Panchayat & Intermediate Panchayat (Block) Name - 2011

Village Name	Village Panchayat Name	Intermediate Panchayat Name
Aamwala	Aamwala	Sahaspur
Abdullapur	Abdullapur	Sahaspur
Aduwala	Aduwala	Vikasnagar
Ambiwala	Ambiwala	Sahaspur
Arcadia Grant	Arcadia Grant	Sahaspur
Atakfarm	Atakfarm	Sahaspur
Bakhtawarpur Grant	Bhagwanpur Julo	Sahaspur
Bakrana	Misraspatti	Sahaspur
Banshiwala	Jhajra	Sahaspur
Baronwala	Rampur Bhauwala	Sahaspur
Bhagwanpur Julo	Bhagwanpur Julo	Sahaspur
Bhanwala	Rampur Bhauwala	Sahaspur
Bidhauri	Bidhauri	Sahaspur
Binaspur	Abdullapur	Sahaspur
Birabari	Hariyawala Kalan	Sahaspur
Birsani	Kotra	Sahaspur
Chandpur Kala	Chandpur Khurd	Vikasnagar
Chandpur Khurd	Chandpur Khurd	Vikasnagar
Chandrabani	Arcadia Grant	Sahaspur
Chauki	Chauki	Sahaspur
Dhakimay Chak	Dhakimay Chak	Sahaspur
Dhalani	Dhalani	Vikasnagar
Dharmawala	Dharmawala	Vikasnagar
Dhauras	Hariyawala Kalan	Sahaspur
Dhoomnagar	Abdullapur	Sahaspur
Dhulkot Mafi	Dhulkot	Sahaspur
Dhulkotkhalsa	Dhulkot Khalsa	Sahaspur
Donkwala	Polio Nathuwala	Sahaspur
Dudhai	Dudhai	Sahaspur

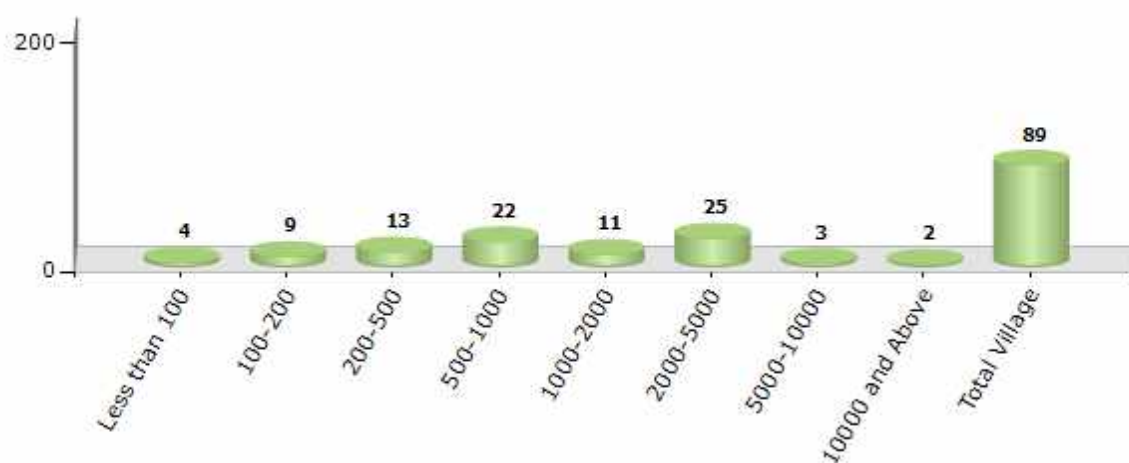
Contd....

Demographics

Number of Villages by Population Size - 2011

Less than 100	100-200	200-500	500-1000	1000-2000	2000-5000	5000-10000	10000 and Above	Total Village
4	9	13	22	11	25	3	2	89

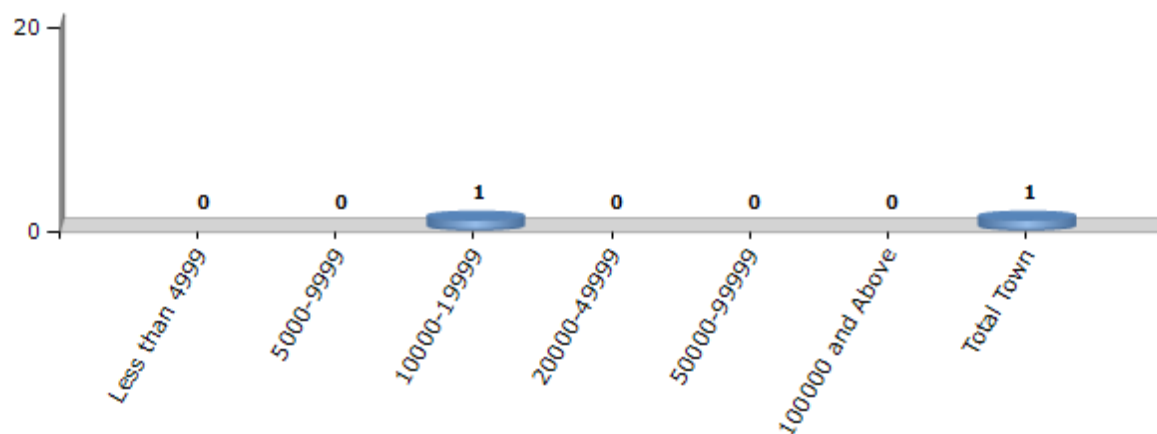
Number of Villages by Population Size - 2011



Number of Towns by Population Size - 2011

Less than 4999	5000-9999	10000-19999	20000-49999	50000-99999	100000 and Above	Total Town
0	0	1	0	0	0	1

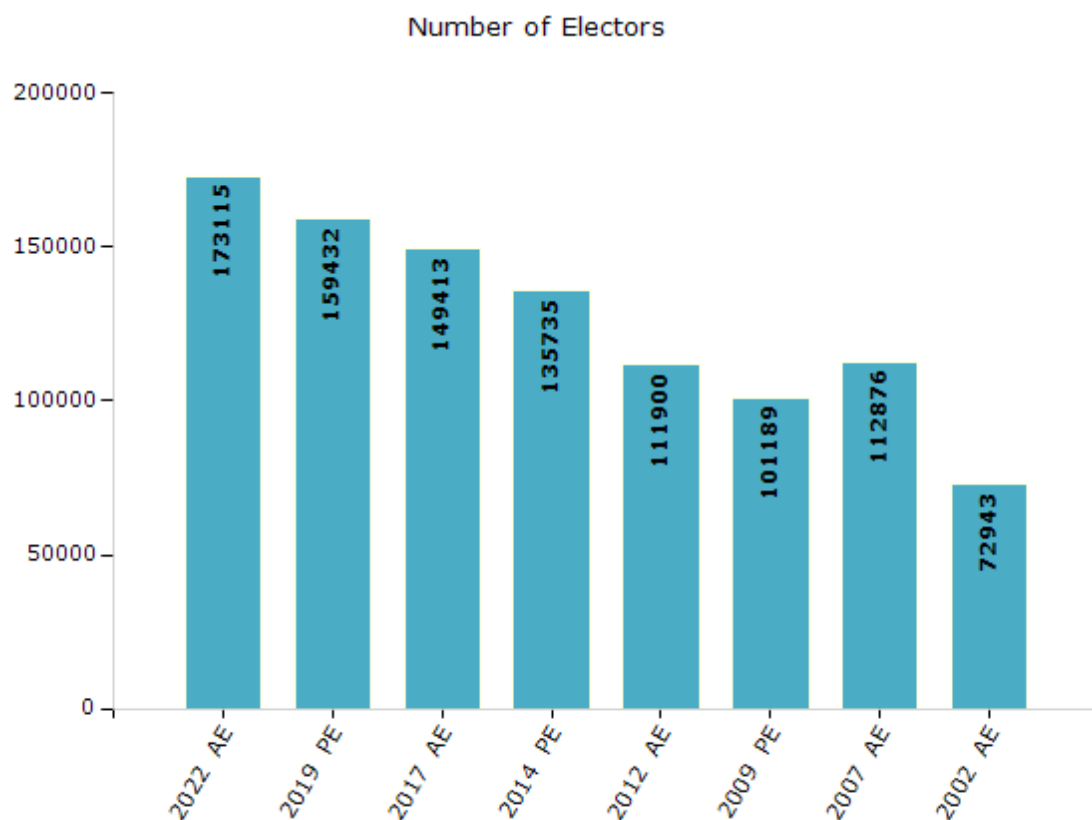
Number of Towns by Population Size - 2011



Electoral Features

Electors by Male & Female

Year	Male	Female	Others	Total	Year	Male	Female	Others	Total
2022 AE	89499	83603	13	173115	2009 PE	53018	48171	-	101189
2019 PE	83499	75924	9	159432	2007 AE	58866	54010	-	112876
2017 AE	78388	71021	4	149413	2004 PE	-	-	-	-
2014 PE	71724	64011	0	135735	2002 AE	40132	32811	-	72943
2012 AE	59715	52185	0	111900					

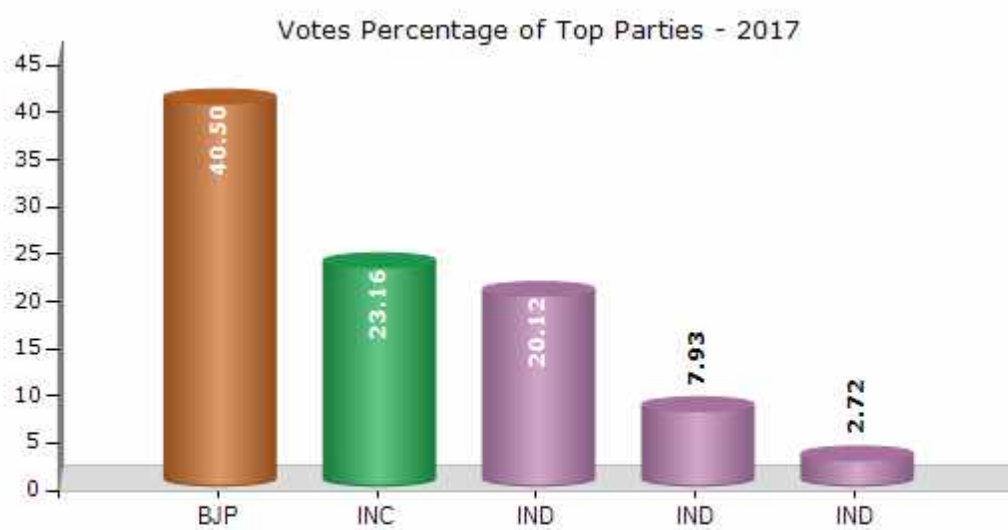


Note : AE : Assembly Election, PE : Assembly Segment of Parliamentary Election

Historical Summary Election Results

Summary Result of Assembly Election - 2017

Candidate Name	Party	Votes	Votes %
Sahdev Singh Pundir	BJP	44055	40.5
Kishore Upadhaya	INC	25192	23.16
Aryendra Sharma	IND	21888	20.12
Laxmi Agarwal	IND	8628	7.93
Gaurav Pundir	IND	2963	2.72
Prakash Joshi	IND	1410	1.3
Shiv Prasad Devli	CPM	1110	1.02
Iltaf	BSP	831	0.76
Adesh Kumar	SAVIPA	520	0.48
Manju Singh	RLD	401	0.37
Ram Vachan Ram	IND	332	0.31
Omprakash Sharma	IND	315	0.29
Shashtri Pawan Maletha	UKDD	294	0.27
Chaitanya Anil	SHS	165	0.15
	NOTA	673	0.62



Polling Station Level Election Results

Number and Name of Polling Stations (PS) (2022)

Number of Polling Stations	Name of Polling Stations	Number of Polling Stations	Name of Polling Stations
1	Kunjagrnt R N 1	22	Khushalpur South part R.No. 2
2	Kunja Grant R N 2	23	Khushalpur South part R.No. 1
3	Kunja R N 1	24	Jattowala Dandipur
4	Kunja R N 2	25	Majri R N 1
5	Kulhal Matakmajri R.No. 1	26	Majri R N 2
6	Kulhal Matakmajri R.No. 2	27	Laxmipur R.No. 1
7	Timli R.No. 1	28	Laxmipur R.No. 2
8	Timli R.No. 2	29	Laxmipur R N 3
9	jodli R.No. 1	30	Tiparpur R N 1
10	Aaduwala R.N.	30A	Tiparpur R N 2
11	Dharmawala R.No. 1	31	Tiparpur R N 3
12	Dharmawala R.No. 2	32	Rampur Kalan R.No. 1
13	Shahapur Kalyanpur Bhawan R.No. 1	33	Rampur Kalan R.No. 4
14	Shahapur Kalyanpur R.No. 2	34	Rampur Kalan R.No. 2
15	Kotra Santaur R.No. 1	35	Rampur Kalan R N 3
16	Kotra Santaur R.No. 2	36	Sekhowala
17	Sorna Dobhri R.No. 1	37	Sabhawala South part R.No. 1
18	Sorna Dobhri R.No. 2	38	Sabhawala South part R.No 2
19	Jassowala R.No. 1	39	Sabhawala
20	Jassowala R.No. 2	40	Sabhawala
21	Khushalpur West part R.No. 1	41	Sahaspur East part R.No. 1

Contd....

Polling Station Level Election Results

Polling Station-wise Votes Secured by Overall Top Five Parties in Sahaspur Assembly in Assembly Election (AE) under Tehri Garhwal Parliamentary Constituency in Uttarakhand (2022)

No. of Polling Station	Winner - Sahdev Singh Pundir (BJP)	Runner-up - Aryendra Sharma (INC)	3rd - Bharat Singh (AAP)	4th - Kamrudeen (CPI(M))	5th - Amit Yadav (SP)	NOTA	Other	Total Votes Secured
35	176	595	5	4	6	9	7	802
36	394	172	11	10	3	2	13	605
37	193	333	4	27	2	8	6	573
38	119	322	1	31	5	3	8	489
39	544	191	0	10	1	7	7	760
40	333	123	3	17	3	10	11	500
41	233	210	6	2	0	1	6	458
42	304	296	3	1	3	3	3	613
43	225	249	2	2	3	6	9	496
44	373	163	15	2	1	2	7	563
45	88	478	9	6	2	8	6	597
46	23	652	0	7	0	6	4	692
47	205	380	11	1	0	2	1	600
48	36	853	4	8	0	4	6	911
49	183	682	0	8	2	10	11	896
50	167	240	1	0	0	1	2	411
51	139	544	2	1	1	6	11	704
52	27	480	3	1	3	4	1	519
53	22	389	1	0	2	0	1	415
54	39	432	1	0	1	3	4	480
55	28	433	2	1	1	4	3	472
56	214	294	7	1	1	1	7	525
57	33	359	2	3	1	5	1	404
58	28	319	1	2	0	1	0	351
59	472	213	10	3	2	6	7	713
60	449	187	15	4	3	7	16	681
61	123	184	2	0	0	2	4	315
62	118	177	13	3	1	0	3	315
63	302	319	13	2	0	3	4	643
64	194	161	6	0	3	1	1	366
65	320	157	5	6	0	3	9	500
66	226	308	8	2	2	2	10	558
67	366	431	5	2	1	9	8	822
68	225	276	0	1	5	7	11	525
69	290	233	2	2	5	4	6	542

Contd....

Polling Station Level Election Results

Winner, Runner-up and 3rd Party Position & Winning Margin According to Polling Stations in Sahaspur Assembly in Assembly Election (AE) under Tehri Garhwal Parliamentary Constituency in Uttarakhand (2022)

Polling Station Number	Winner Party	Winner Votes (%)	Runner-up Party	Runner-up Votes (%)	Winning Margin Votes (%)	Third Party	Third Party Votes (%)	Other Votes (%)
70	INC	228 (58.31)	BJP	154 (39.39)	74 (18.92)	CPI(M)	2 (0.51)	7 (1.79)
71	INC	240 (60.3)	BJP	148 (37.19)	92 (23.11)	CPI(M)	2 (0.5)	8 (2.01)
72	INC	335 (49.85)	BJP	264 (39.29)	71 (10.56)	AAP	54 (8.04)	19 (2.83)
73	BJP	297 (57.56)	INC	194 (37.6)	103 (19.96)	AAP	13 (2.52)	12 (2.33)
74	BJP	297 (64.57)	INC	133 (28.91)	164 (35.66)	AAP	21 (4.57)	9 (1.96)
75	BJP	347 (60.77)	INC	200 (35.03)	147 (25.74)	AAP	8 (1.4)	16 (2.8)
76	INC	441 (59.84)	BJP	266 (36.09)	175 (23.75)	AAP	9 (1.22)	21 (2.85)
77	BJP	302 (65.8)	INC	138 (30.07)	164 (35.73)	AAP	9 (1.96)	10 (2.18)
78	BJP	301 (55.03)	INC	239 (43.69)	62 (11.34)	AAP	5 (0.91)	2 (0.37)
79	BJP	358 (69.51)	INC	140 (27.18)	218 (42.33)	AAP	5 (0.97)	12 (2.33)
80	BJP	293 (50.87)	INC	270 (46.88)	23 (3.99)	AAP	5 (0.87)	8 (1.39)
81	BJP	399 (67.51)	INC	172 (29.1)	227 (38.41)	AAP	8 (1.35)	12 (2.03)
82	BJP	187 (55.65)	INC	141 (41.96)	46 (13.69)	AAP	1 (0.3)	7 (2.08)
83	BJP	311 (52.8)	INC	265 (44.99)	46 (7.81)	CPI(M)	3 (0.51)	10 (1.7)
84	BJP	344 (53)	INC	286 (44.07)	58 (8.93)	AAP	2 (0.31)	17 (2.62)
85	BJP	354 (58.71)	INC	235 (38.97)	119 (19.74)	BSP	4 (0.66)	10 (1.66)
86	BJP	229 (47.71)	INC	228 (47.5)	1 (0.21)	AAP	10 (2.08)	13 (2.71)
87	BJP	214 (52.32)	INC	175 (42.79)	39 (9.53)	AAP	4 (0.98)	16 (3.91)
88	BJP	79 (53.02)	INC	62 (41.61)	17 (11.41)	IND (DDKB)	2 (1.34)	6 (4.03)
89	BJP	393 (52.47)	INC	328 (43.79)	65 (8.68)	AAP	19 (2.54)	9 (1.2)
90	BJP	358 (56.83)	INC	247 (39.21)	111 (17.62)	BSP	9 (1.43)	16 (2.54)
91	BJP	146 (58.17)	INC	93 (37.05)	53 (21.12)	AAP	5 (1.99)	7 (2.79)
92	BJP	295 (61.84)	INC	161 (33.75)	134 (28.09)	AAP	11 (2.31)	10 (2.1)
93	BJP	242 (51.38)	INC	214 (45.44)	28 (5.94)	AAP	6 (1.27)	9 (1.91)
94	BJP	69 (54.33)	INC	56 (44.09)	13 (10.24)	JMBP	1 (0.79)	1 (0.79)
95	BJP	200 (50.51)	INC	183 (46.21)	17 (4.3)	AAP	4 (1.01)	9 (2.27)
96	BJP	380 (59.28)	INC	238 (37.13)	142 (22.15)	AAP	5 (0.78)	18 (2.81)
97	BJP	345 (63.07)	INC	186 (34)	159 (29.07)	JMBP	5 (0.91)	11 (2.01)
98	BJP	523 (67.31)	INC	222 (28.57)	301 (38.74)	SP	7 (0.9)	25 (3.22)
99	INC	385 (52.45)	BJP	325 (44.28)	60 (8.17)	AAP	6 (0.82)	18 (2.45)
100	BJP	382 (50.46)	INC	344 (45.44)	38 (5.02)	CPI(M)	5 (0.66)	26 (3.43)
101	BJP	272 (67.83)	INC	111 (27.68)	161 (40.15)	AAP	8 (2)	10 (2.49)
102	BJP	416 (58.1)	INC	281 (39.25)	135 (18.85)	AAP	3 (0.42)	16 (2.23)
103	BJP	306 (50.5)	INC	271 (44.72)	35 (5.78)	CPI(M)	9 (1.49)	20 (3.3)
104	BJP	165 (55.56)	INC	116 (39.06)	49 (16.5)	AAP	7 (2.36)	9 (3.03)

Contd....

Socio-Economic Amenities - Rural

Access to Education Facilities

Particulars	Number of Villages (% of Population)				
	Available	Not Available	If Not Available (Distance of Nearest Facility)		
			A	B	C
Govt. Primary School	66 (87)	23 (13)	23 (13)	0 (0)	0 (0)
Private Primary School	12 (15)	77 (85)	0 (0)	0 (0)	0 (0)
Govt. Middle School	43 (76)	46 (24)	33 (11)	3 (3)	1 (1)
Private Middle School	11 (20)	78 (80)	5 (2)	1 (0)	0 (0)
Govt. Secondary School	19 (50)	70 (50)	31 (16)	16 (11)	1 (1)
Private Secondary School	10 (31)	79 (69)	12 (7)	2 (0)	0 (0)
Govt. Senior Secondary School	13 (35)	76 (65)	34 (24)	20 (14)	2 (1)
Private Senior Secondary School	8 (24)	81 (76)	12 (7)	2 (1)	0 (0)
Govt. Arts and Science Degree College	0 (0)	89 (100)	0 (0)	0 (0)	27 (34)
Private Arts and Science Degree College	0 (0)	89 (100)	0 (0)	4 (18)	58 (48)
Govt. Engineering College	0 (0)	89 (100)	0 (0)	0 (0)	0 (0)
Private Engineering College	6 (17)	83 (83)	0 (0)	3 (7)	80 (75)
Govt. Medicine College	0 (0)	89 (100)	0 (0)	0 (0)	0 (0)
Private Medicine College	0 (0)	89 (100)	0 (0)	4 (18)	85 (82)
Govt. Management Institute	0 (0)	89 (100)	0 (0)	0 (0)	0 (0)
Private Management Institute	0 (0)	89 (100)	0 (0)	4 (18)	85 (82)
Govt. Polytechnic	1 (2)	88 (98)	3 (2)	25 (30)	58 (64)
Private Polytechnic	2 (1)	87 (99)	0 (0)	0 (0)	0 (0)
Govt. Vocational Training School/ITI	0 (0)	89 (100)	0 (0)	4 (18)	85 (82)
Private Vocational Training School/ITI	0 (0)	89 (100)	0 (0)	0 (0)	0 (0)
Govt. Non Formal Training Centre	0 (0)	89 (100)	0 (0)	4 (18)	85 (82)
Private Non Formal Training Centre	0 (0)	89 (100)	0 (0)	0 (0)	0 (0)
Govt. School For Disabled	0 (0)	89 (100)	0 (0)	4 (18)	85 (82)
Private School For Disabled	0 (0)	89 (100)	0 (0)	0 (0)	0 (0)
Government Others	0 (0)	89 (100)	0 (0)	0 (0)	27 (34)
Private Others	0 (0)	89 (100)	0 (0)	4 (18)	58 (48)

Note : Distance A : Less than 5 km; B : Between 5-10 km; C : 10+ km.; Source : Data Analysis is based on 2011 Census.

DISCLAIMER

The Terms of Use and Disclaimer of Datanet India Private Limited (hereinafter referred to as "Datanet") for use of this analysis report of **Sahaspur Assembly Constituency (Sahaspur Vidhan Sabha)** :-

1. **Assembly Factbook™** is a Registered Trade Mark owned by Datanet.
2. All the maps are sketched and graphical representation only and have not been drawn to the scale and also not to represent the actual geographical area or boundary of the unit.
3. The data for the aforesaid analysis is based on authentic sources and has been culled from the various publications of Census, CSO and NSSO for district and block level data, various central and state government departments, Central & State Elections Commissions and the concerned Returning Officers' releases, Electoral Rolls, Election results and allied publications, internal assessment, surveys, estimates and analysis. Therefore, certain adjustment of data at micro level may have been done to arrive closer to the macro data.
4. Data have been provided on an "As Is" and "As AVAILABLE" basis
5. The colours shown in the maps or diagram and charts of a particular party, alliance or AC are indicative and do not represent them.
6. This publication which includes maps, sheets, graphs and data would be the property under copyright of Datanet only. The user may use these for its internal study, analysis and research purposes. It's public display, re-selling or any commercial uses by the user are not allowed.
7. Datanet has taken due care and caution in compilation and processing of data and allied information, but does not guarantee the accuracy, adequacy or completeness of any information/analysis and will be not responsible for any errors or omissions or for the results obtained from the use of such information/analysis.
8. All the contents for the publication have been culled from various authentic sources and Datanet reasonably believes such sources to be reliable, but does not make any representations, express or implied as to the accuracy or fitness of use of such information. The information or contents of the information/analysis do not constitute advice and should not be relied upon in making (or refraining from making) any decision. Any reliance placed upon the information provided by Datanet is the sole responsibility and strictly at the user's risk.
9. In no event will Datanet be liable for any damages (including, without limitation, damages for loss of business projects, or loss of profits) arising in contract, tort or otherwise from the use of or inability to use any of its contents, or from any action taken (or refrained from being taken) as a result of using the analysis or any of its contents. Datanet its directors, owners, editors, officials, employees, distributor and agents or any associate will not be liable for any errors in the information contained or any consequences arising from the use of the contents of the provided information/analysis.
10. If any provision of these terms and conditions is held invalid or illegal or unenforceable for any reason by any court of competent jurisdiction, such provision shall be severed and the remainder of provisions of the terms and conditions shall continue in full force and effect as if the Term of Use had been executed with the invalid, illegal or unenforceable provision eliminated.
11. If there are any discrepancies in the information provided, please bring it to attention of Datanet for suitable rectification measures.

**Buy Online This Complete Book At
Datanet India eBooks Store**

www.indiastatpublications.com

or go directly at

**[http://www.indiastatpublications.com/
Assembly_factbook/Uttarakhand/Tehri_Garhwal/ Sahaspur](http://www.indiastatpublications.com/Assembly_factbook/Uttarakhand/Tehri_Garhwal/Sahaspur)**

 **indiastat**elections

ISBN : 978-93-5822-623-2



9 789358 226232