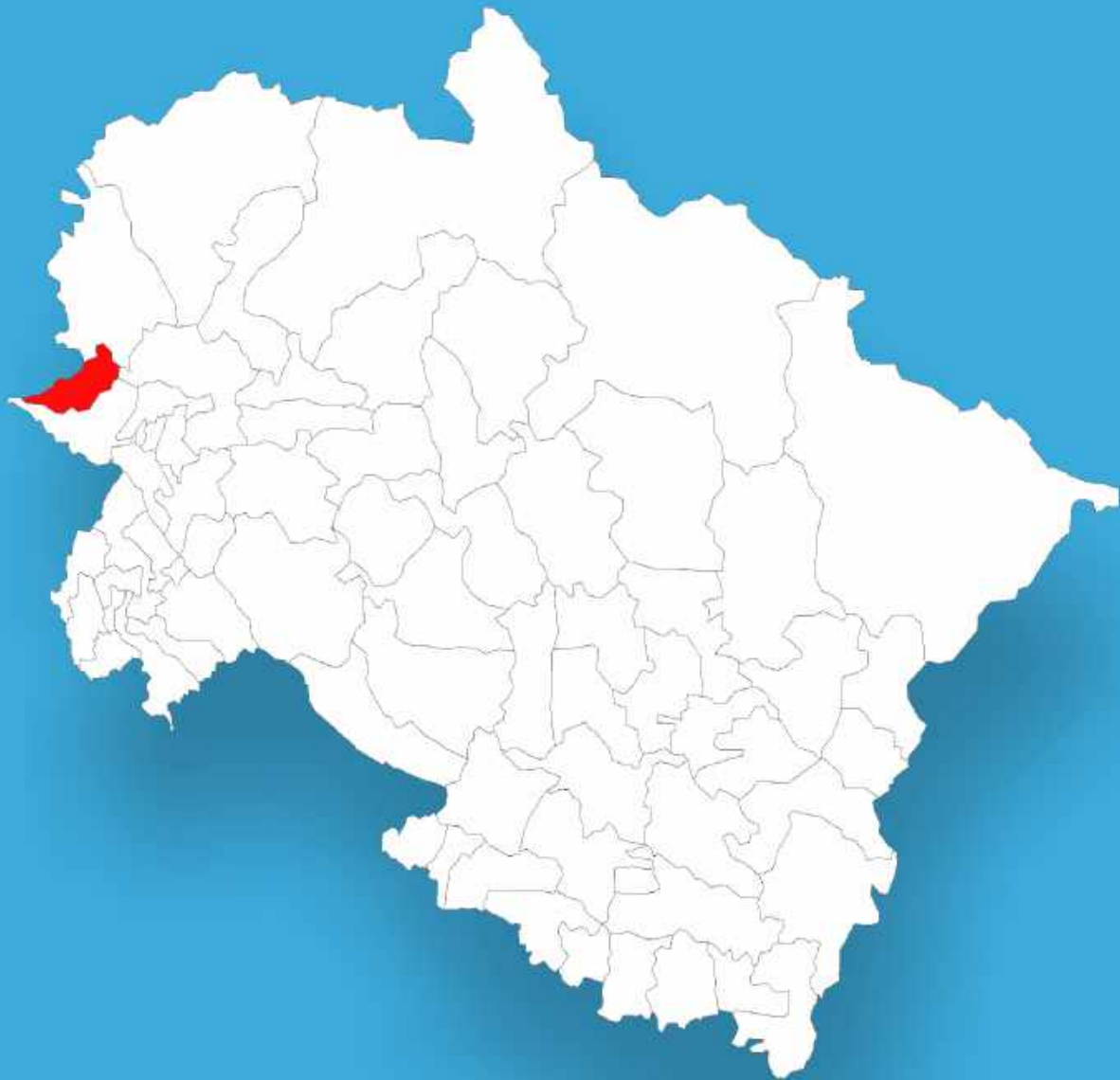




Uttarakhand

# Assembly Factbook™

Vikasnagar Assembly Constituency



Key Electoral Data of Vikasnagar  
Assembly Constituency (Vidhan Sabha)

Uttarakhand

# **Assembly Factbook™**

Vikasnagar Assembly Constituency



Vikasnagar Vidhan Sabha

**Editor & Director**

Dr. R.K. Thukral

**Research Editor**

Dr. Shafeeq Rahman

**Compiled, Researched and Published by  
Datanet India Pvt. Ltd.**

D-100, 1st Floor,

Okhla Industrial Area, Phase-I,

New Delhi- 110020.

Ph.: 91-11- 43580781-84

Email : support@indiastatpublications.com

Website : www.indiastatelections.com

**Online Book Store :**

www.indiastatpublications.com

**Report No. :** AFB/UK-016-0125

**ISBN :** 978-93-5822-609-6

**First Edition :** January, 2018

**Eighth Updated Edition :** January, 2025

**Price :** Rs.11500/-

US\$ 310

**© Datanet India Pvt. Ltd.**

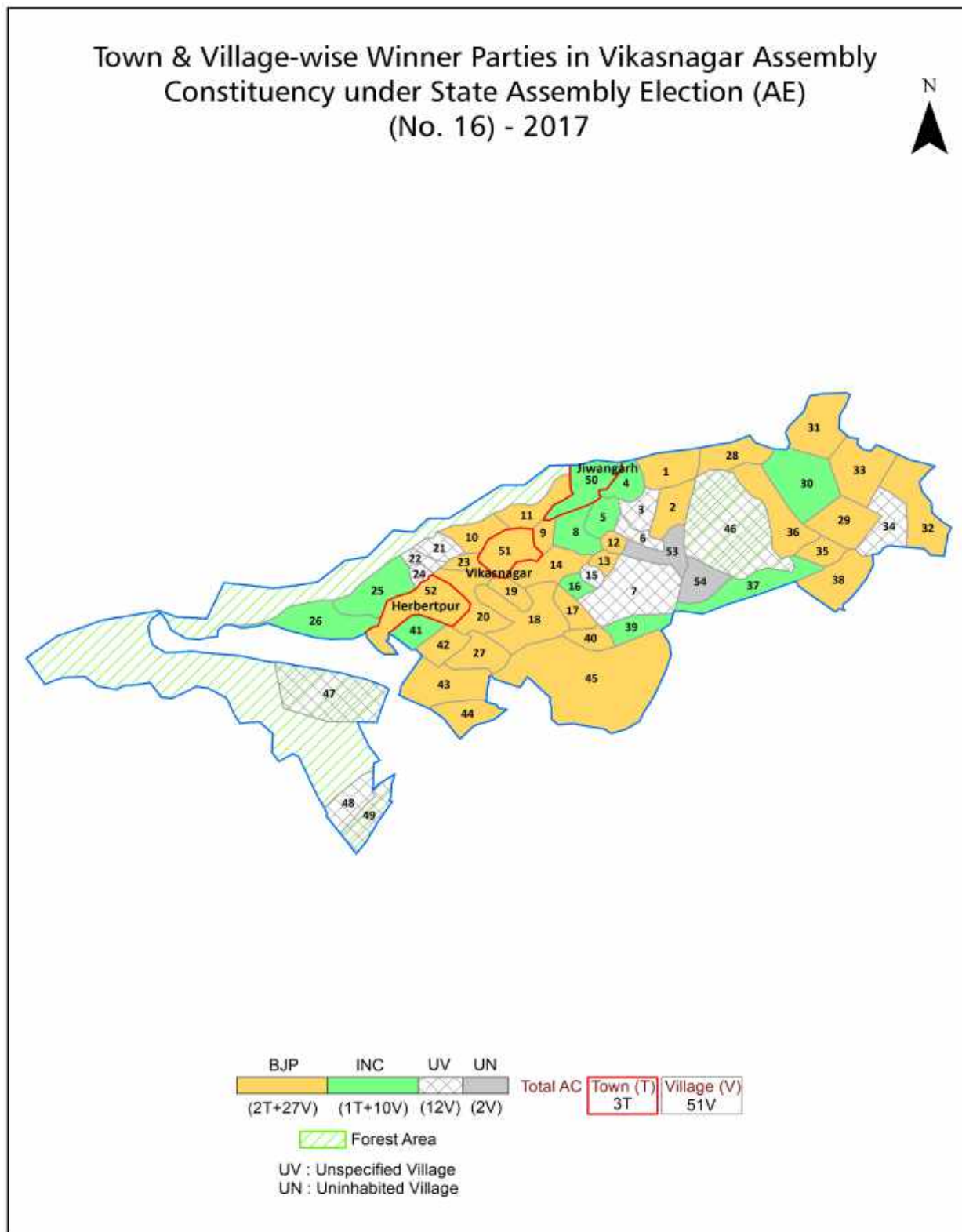
All rights reserved. No part of this book may be reproduced, stored in a retrieval system or transmitted in any form or by any means, mechanical photocopying, photographing, scanning, recording or otherwise without the prior written permission of the publisher. Please refer to Disclaimer at page no. 149 for the use of this publication.

Printed in India

## Contents

No.	Particulars	Page No.
	<b>Introduction</b>	
1	Assembly Constituency - (Vidhan Sabha) at a Glance   Features of Assembly as per Delimitation Commission of India (2008)	1-2
	<b>Location and Political Maps</b>	
2	Location Map   Boundaries of Assembly Constituency - (Vidhan Sabha) in District   Boundaries of Assembly Constituency under Parliamentary Constituency - (Lok Sabha)   Town & Village-wise Winner Parties- 2024, 2022, 2019, 2017, 2014, 2012 and 2009	3-11
	<b>Administrative Setup (2011)</b>	
3	District   Sub-district   Towns   Villages   Inhabited Villages   Uninhabited Villages   Village Panchayat   Intermediate Panchayat	12-15
	<b>Demographics (2011)</b>	
4	Population   Households   Rural/Urban Population   Towns and Villages by Population Size   Sex Ratio (Total & 0-6 Years)   Religious Population   Social Population   Literacy Rate	16-17
	<b>Electoral Features</b>	
5	Important Dates of Last Elections Held   Electors by Gender   Service Electors   Voters   Voters Turnout   Polling Stations & Average Number of Electors per Polling Station   Electors by Age Group   Present Elected Representatives	18-23
	<b>Historical Summary Election Results</b>	
6	Vote Share of Major Parties   Winning Margin (Number & Percentage)   Polarity of Parties   Summary Result of Assembly Segment of Parliamentary Election 2024, 2019, 2014, 2009, 2004 and 1999   Summary Result of Assembly Elections 2022, 2017, 2012, 2007 and 2002	24-36
	<b>Polling Station Level Election Results</b>	
7	Name and Number of Polling Station 2024, 2022, 2019, 2017, 2014, 2012 and 2009   Polling Station-wise Electors, Voters & Voters Turnout 2024, 2022, 2019, 2017, 2014, 2012 and 2009   Polling Station wise Elections Results 2024, 2022, 2019, 2017, 2014, 2012 and 2009	37-124
8	<b>Panchayat and Local Bodies Election Results</b> Panchayat Result 2014   Urban Local Bodies Result 2013	125-129
	<b>Share of Assembly Constituency</b>	
9	Share of Assembly Constituency - (Vidhan Sabha) in State, District and Parliamentary Constituency - (Lok Sabha)	130
	<b>Socio-Economic Amenities (2011)</b>	
10	Access to Administrative Units   Agricultural, Manufacturing and Industrial Commodities   Demographic Indicators   Education   Health & Manpower   Drinking Water Supply   Sanitation   Entertainment and Recreations Infrastructure   Power   Food Allocation Distribution and Marketing of Agriculture Commodities Infrastructure   Transport and Road Infrastructure   Communication   Banking and Financial Services   Land Use   Irrigation Source	131-146
11	<b>Abbreviation &amp; Sources</b>	147-148
12	<b>Disclaimer</b>	149

## Location & Political Map



## Administrative Setup

### List of Village Panchayat & Intermediate Panchayat (Block) Name - 2011

Village Name	Village Panchayat Name	Intermediate Panchayat Name
Ambari	Ambari	Vikasnagar
Ambari T.K Jungle	Ambari	Vikasnagar
Anfield Jungle T.K. Jangal	Ambari	Vikasnagar
Athan Bagh	Athan Bagh	Vikasnagar
Babugarh	Babugarh	Vikasnagar
Badam Wala	Badam Wala	Vikasnagar
Bahadur Garh	Prithvipur	Vikasnagar
Bairagiwala	Bairagiwala	Vikasnagar
Baluwala	Baluwala	Vikasnagar
Barwa	Barwa	Vikasnagar
Bavandhar	Bavandhar	Vikasnagar
Bentwali Mandi	Dhakrani	Vikasnagar
Bhaler	Bhaler	Vikasnagar
Bheemawala	Bheemawala	Vikasnagar
Bulaki Wala	Bulakiwala	Vikasnagar
Chharba	Chharba	Sahaspur
Choharpur Range	-	Forest CD Block Dehradun
Dakpathar	Dakpathar	Vikasnagar
Danda Jungle	Ambari	Vikasnagar
Dhakrani(Dehat)	Dhakrani	Vikasnagar
Dhummpur Gang Mewa	Dhakrani	Vikasnagar
Dumet	Ambari	Vikasnagar
Fatehpur	Fatehpur	Vikasnagar
Jaman Khata	Jaman Khata	Vikasnagar
Jamni Pur	Jamni Pur	Vikasnagar
Katapatthar	Katapatthar	Vikasnagar
Kedarawala	Kedarawala	Vikasnagar
Khera Pahuwa	Prithvipur	Vikasnagar
Lakhanwala Khash	Bairagiwala	Vikasnagar

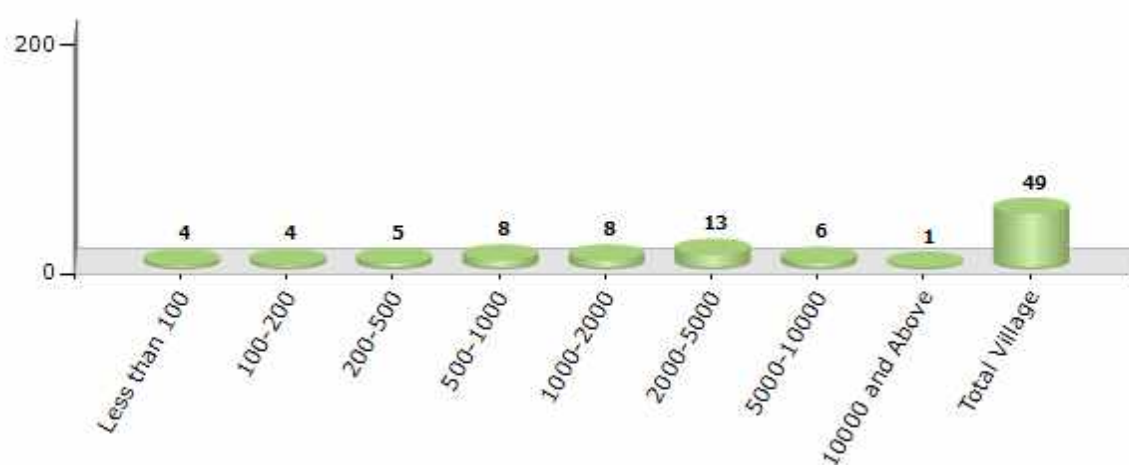
Contd....

## Demographics

### Number of Villages by Population Size - 2011

Less than 100	100-200	200-500	500-1000	1000-2000	2000-5000	5000-10000	10000 and Above	Total Village
4	4	5	8	8	13	6	1	49

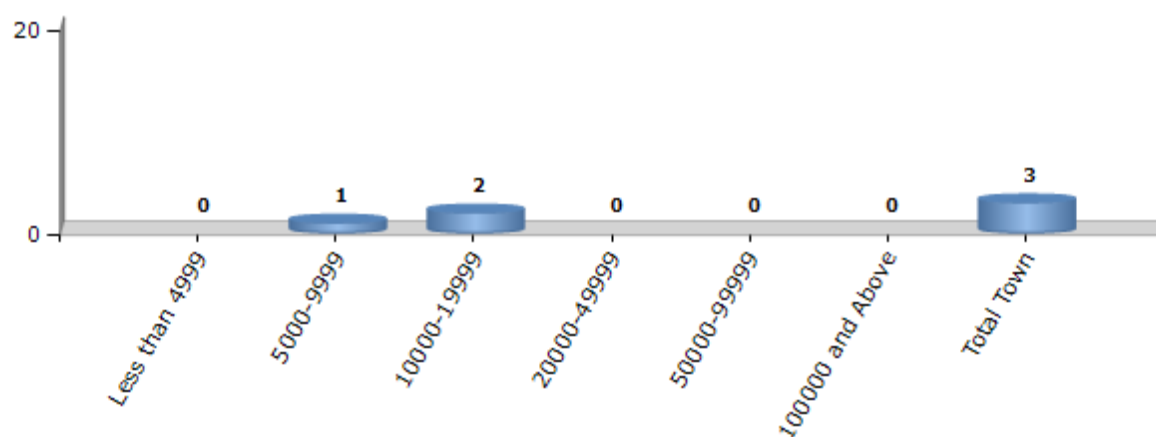
Number of Villages by Population Size - 2011



### Number of Towns by Population Size - 2011

Less than 4999	5000-9999	10000-19999	20000-49999	50000-99999	100000 and Above	Total Town
0	1	2	0	0	0	3

Number of Towns by Population Size - 2011





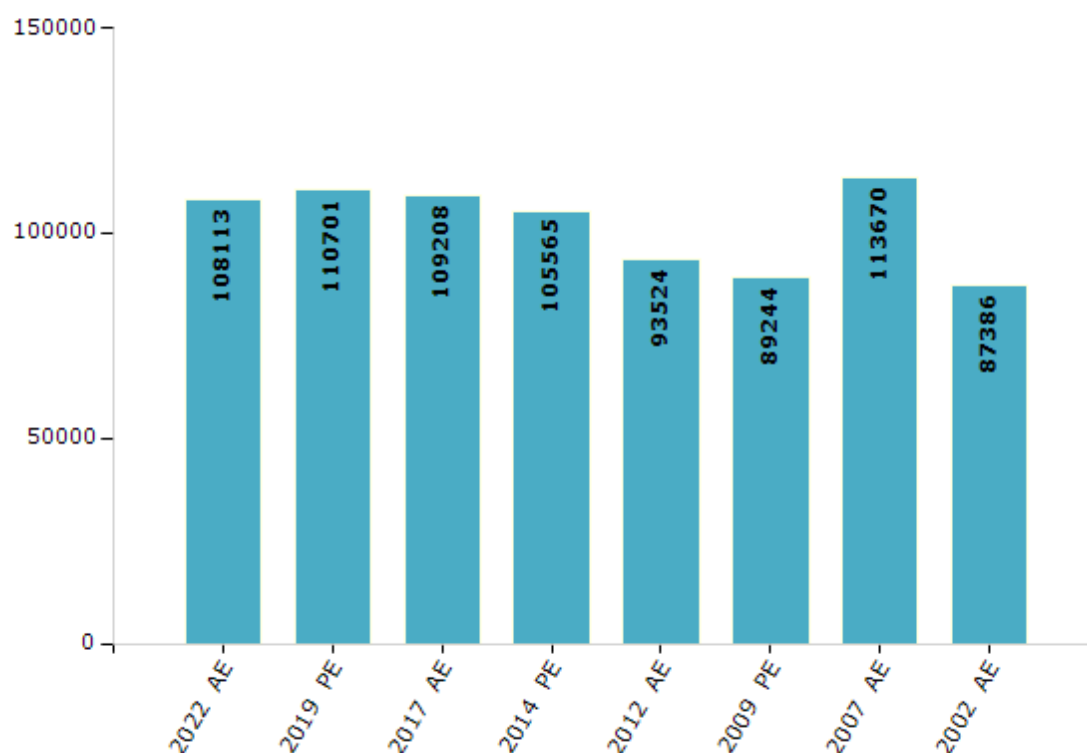
## Electoral Features

### Electors by Male & Female

Year	Male	Female	Others	Total
2022 AE	56420	51687	6	108113
2019 PE	58678	52015	8	110701
2017 AE	58161	51040	7	109208
2014 PE	56324	49241	0	105565
2012 AE	50453	43071	0	93524

Year	Male	Female	Others	Total
2009 PE	47753	41491	-	89244
2007 AE	60500	53170	-	113670
2004 PE	-	-	-	-
2002 AE	48135	39251	-	87386

Number of Electors



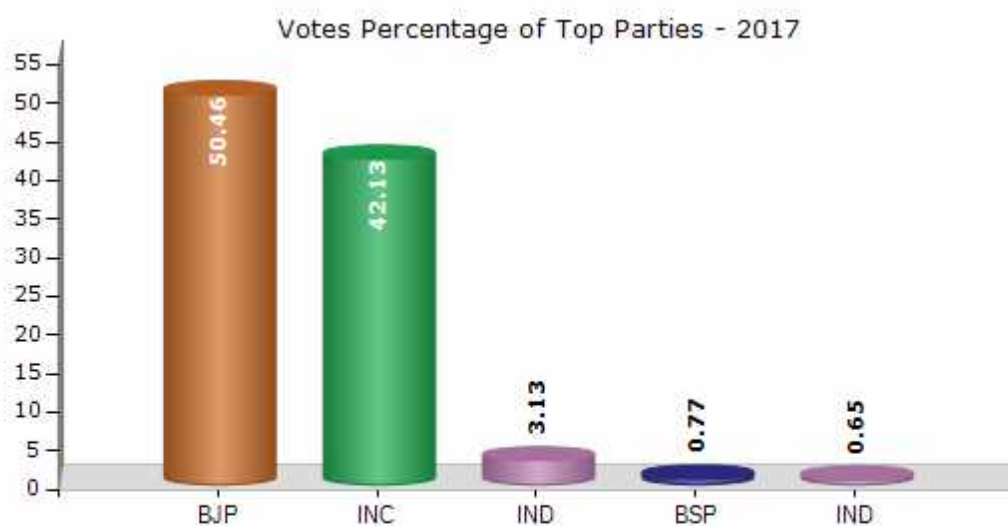
Note : AE : Assembly Election, PE : Assembly Segment of Parliamentary Election



## Historical Summary Election Results

### Summary Result of Assembly Election - 2017

Candidate Name	Party	Votes	Votes %
Munna Singh Chauhan	BJP	38895	50.46
Navprabhat	INC	32477	42.13
Vipul Jain	IND	2412	3.13
Gireesh Kumar	BSP	594	0.77
Sandeep Dubey	IND	499	0.65
Digambar Singh	UKKD	392	0.51
Rajeev Kumar	IND	369	0.48
Gurumel Singh	IND	332	0.43
Kaushal Kishor Gautam	SP	258	0.33
Bhaskar Chug	AIFB	197	0.26
Ashok Singh	IND	103	0.13
Dinesh Kumar Sharma	IND	89	0.12
	NOTA	466	0.6



## Polling Station Level Election Results

### Number and Name of Polling Stations (PS) (2022)

Number of Polling Stations	Name of Polling Stations	Number of Polling Stations	Name of Polling Stations
1	Pashta	22	Mehuwala Khalsa R.No.1
2	Bhaler	23	Mehuwala Khalsa R.No.2
3	Papdiyan	24	Mehuwala Khalsa R N 3
4	Swarn	25	Telpur
5	Madarsu	26	Jeevangarh R.No.1
6	Badwa	27	Jeevangarh
7	Prithvipur	28	Jeevangarh North Part R.No.1
8	Telpur	29	Jeevangarh south Part R.No.1
9	Khera Pachhua	30	Jeevangarh south Part R.No.2
10	Langhatauli	31	Jeevangarh R.No.1
11	Pasoli	32	Jeevangarh R.No.2
12	Bhud Tauli R.No.1	33	Jeevangarh R.No.2
13	Katapatthar	34	Jhandupur Jeevangarh R.No.1
14	Hadowala	35	Jhandupur Jeevangarh R.No.2
15	Badwala	36	Babugarh R.No.1
16	Badwala	37	Bapugram R.No .2
17	Dumet	38	Babugarh R N 3
18	Badwala R N 1	39	Bheemawala
19	Badwala R N 2	40	Bheemawala R.No.1
20	Ambadi R.No.1	41	Bheemwala R.No.2
21	Ambadi R.No.2	42	Dakpatthar West Part R.No.1

Contd....

## Polling Station Level Election Results

### Polling Station-wise Votes Secured by Overall Top Five Parties in Vikasnagar Assembly in Assembly Election (AE) under Tehri Garhwal Parliamentary Constituency in Uttarakhand (2022)

No. of Polling Station	Winner - Munna Singh Chauhan (BJP)	Runner-up - Nav Prabhat (INC)	3rd - Praveen Bansal (AAP)	4th - Gurumel Singh Rathod (IND)	5th - Deshraj (BSP)	NOTA	Other	Total Votes Secured
36	345	211	13	4	5	2	3	583
37	290	168	8	2	2	2	3	475
38	257	105	16	3	1	0	17	399
39	105	190	18	3	3	0	19	338
40	397	255	15	55	4	4	14	744
41	259	332	8	45	4	5	9	662
42	192	147	16	2	4	1	4	366
43	167	110	9	1	3	2	9	301
44	148	103	18	2	4	0	3	278
45	165	165	18	1	7	4	8	368
46	351	191	13	6	2	2	15	580
47	251	207	8	1	15	2	3	487
48	344	228	17	1	2	5	4	601
49	289	88	4	5	1	4	3	394
50	323	138	6	3	0	5	2	477
51	380	181	5	1	2	5	6	580
52	339	139	5	0	4	4	12	503
53	242	79	6	2	2	3	5	339
54	212	87	4	1	1	3	7	315
55	307	185	11	0	1	2	6	512
56	272	438	6	0	4	4	9	733
57	97	504	8	12	1	2	10	634
58	130	419	3	2	0	1	5	560
59	162	311	5	0	2	0	3	483
60	267	194	7	0	4	3	8	483
61	339	156	8	5	3	2	13	526
62	191	147	8	0	2	6	17	371
63	328	183	13	2	1	4	12	543
64	121	324	0	1	1	2	5	454
65	223	531	9	3	2	2	5	775
66	466	257	7	4	3	3	4	744
67	228	262	3	0	10	1	4	508
68	216	131	5	7	0	0	5	364
69	391	200	11	6	26	2	8	644
70	295	176	7	0	1	1	1	481

Contd....

## Polling Station Level Election Results

**Winner, Runner-up and 3rd Party Position & Winning Margin According to Polling Stations in Vikasnagar Assembly in Assembly Election (AE) under Tehri Garhwal Parliamentary Constituency in Uttarakhand (2022)**

Polling Station Number	Winner Party	Winner Votes (%)	Runner-up Party	Runner-up Votes (%)	Winning Margin Votes (%)	Third Party	Third Party Votes (%)	Other Votes (%)
71	BJP	309 (54.31)	INC	223 (39.19)	86 (15.12)	IND (BKT)	14 (2.46)	23 (4.04)
72	BJP	255 (57.3)	INC	181 (40.67)	74 (16.63)	AAP	4 (0.9)	5 (1.12)
73	BJP	207 (54.47)	INC	165 (43.42)	42 (11.05)	AAP	5 (1.32)	3 (0.79)
74	BJP	441 (61.08)	INC	261 (36.15)	180 (24.93)	AAP	7 (0.97)	13 (1.8)
75	BJP	396 (63.36)	INC	217 (34.72)	179 (28.64)	AAP	7 (1.12)	5 (0.8)
76	BJP	362 (70.7)	INC	121 (23.63)	241 (47.07)	IND (GSR)	17 (3.32)	12 (2.34)
77	BJP	342 (70.23)	INC	112 (23)	230 (47.23)	IND (GSR)	18 (3.7)	15 (3.08)
78	BJP	609 (63.44)	INC	176 (18.33)	433 (45.11)	IND (GSR)	126 (13.13)	49 (5.1)
79	BJP	327 (45.86)	INC	259 (36.33)	68 (9.53)	IND (GSR)	98 (13.74)	29 (4.07)
80	BJP	167 (60.29)	INC	73 (26.35)	94 (33.94)	IND (GSR)	29 (10.47)	8 (2.89)
81	BJP	406 (72.89)	INC	76 (13.64)	330 (59.25)	IND (GSR)	62 (11.13)	13 (2.33)
82	BJP	281 (44.39)	IND (GSR)	202 (31.91)	79 (12.48)	INC	127 (20.06)	23 (3.63)
83	INC	316 (61.84)	BJP	176 (34.44)	140 (27.4)	AAP	6 (1.17)	13 (2.54)
84	BJP	352 (71.26)	INC	123 (24.9)	229 (46.36)	AAP	10 (2.02)	9 (1.82)
85	BJP	433 (62.3)	INC	199 (28.63)	234 (33.67)	AAP	37 (5.32)	26 (3.74)
86	BJP	266 (50.19)	INC	165 (31.13)	101 (19.06)	BSP	46 (8.68)	53 (10)
87	INC	325 (50.31)	BJP	287 (44.43)	38 (5.88)	IND (GSR)	12 (1.86)	22 (3.41)
88	INC	240 (49.28)	BJP	210 (43.12)	30 (6.16)	IND (SD)	16 (3.29)	21 (4.31)
89	INC	185 (47.68)	BJP	182 (46.91)	3 (0.77)	AAP	8 (2.06)	13 (3.35)
90	BJP	383 (61.28)	INC	171 (27.36)	212 (33.92)	AAP	20 (3.2)	51 (8.16)
91	BJP	270 (49.91)	INC	232 (42.88)	38 (7.03)	AAP	25 (4.62)	14 (2.59)
92	BJP	477 (65.52)	INC	180 (24.73)	297 (40.79)	AAP	45 (6.18)	26 (3.57)
93	BJP	546 (76.36)	INC	111 (15.52)	435 (60.84)	IND (GSR)	40 (5.59)	18 (2.52)
94	BJP	361 (70.51)	INC	125 (24.41)	236 (46.1)	AAP	10 (1.95)	16 (3.13)
95	BJP	486 (62.39)	INC	224 (28.75)	262 (33.64)	AAP	38 (4.88)	31 (3.98)
96	BJP	66 (45.21)	INC	57 (39.04)	9 (6.17)	AAP	13 (8.9)	10 (6.85)
97	BJP	502 (68.67)	INC	188 (25.72)	314 (42.95)	AAP	33 (4.51)	8 (1.09)
98	BJP	260 (50.58)	INC	214 (41.63)	46 (8.95)	AAP	24 (4.67)	16 (3.11)
99	BJP	228 (46.82)	INC	208 (42.71)	20 (4.11)	AAP	41 (8.42)	10 (2.05)
100	INC	247 (61.14)	BJP	149 (36.88)	98 (24.26)	AAP	5 (1.24)	3 (0.74)
101	BJP	463 (78.34)	INC	81 (13.71)	382 (64.63)	AAP	20 (3.38)	27 (4.57)
102	BJP	368 (55.93)	INC	245 (37.23)	123 (18.7)	AAP	28 (4.26)	17 (2.58)
103	BJP	90 (62.07)	INC	46 (31.72)	44 (30.35)	AAP	7 (4.83)	2 (1.38)
104	BJP	170 (75.22)	INC	44 (19.47)	126 (55.75)	AAP	5 (2.21)	7 (3.1)
105	BJP	513 (66.88)	INC	201 (26.21)	312 (40.67)	AAP	21 (2.74)	32 (4.17)

Contd....

## Socio-Economic Amenities - Rural

### Access to Education Facilities

Particulars	Number of Villages (% of Population)				
	Available	Not Available	If Not Available (Distance of Nearest Facility)		
			A	B	C
Govt. Primary School	37 (92)	12 (8)	8 (4)	2 (3)	1 (0)
Private Primary School	5 (8)	44 (92)	0 (0)	0 (0)	0 (0)
Govt. Middle School	23 (73)	26 (27)	15 (15)	7 (9)	3 (1)
Private Middle School	3 (11)	46 (89)	0 (0)	0 (0)	0 (0)
Govt. Secondary School	12 (50)	37 (50)	14 (17)	14 (23)	5 (2)
Private Secondary School	2 (6)	47 (94)	2 (3)	0 (0)	0 (0)
Govt. Senior Secondary School	10 (44)	39 (56)	15 (21)	16 (28)	5 (2)
Private Senior Secondary School	1 (3)	48 (97)	2 (3)	0 (0)	0 (0)
Govt. Arts and Science Degree College	1 (9)	48 (91)	2 (5)	21 (55)	24 (32)
Private Arts and Science Degree College	0 (0)	49 (100)	0 (0)	0 (0)	1 (0)
Govt. Engineering College	0 (0)	49 (100)	0 (0)	0 (0)	0 (0)
Private Engineering College	0 (0)	49 (100)	0 (0)	0 (0)	49 (100)
Govt. Medicine College	0 (0)	49 (100)	0 (0)	0 (0)	0 (0)
Private Medicine College	0 (0)	49 (100)	0 (0)	0 (0)	49 (100)
Govt. Management Institute	0 (0)	49 (100)	0 (0)	0 (0)	0 (0)
Private Management Institute	0 (0)	49 (100)	0 (0)	0 (0)	49 (100)
Govt. Polytechnic	1 (9)	48 (91)	1 (0)	1 (3)	46 (89)
Private Polytechnic	0 (0)	49 (100)	0 (0)	0 (0)	0 (0)
Govt. Vocational Training School/ITI	0 (0)	49 (100)	0 (0)	0 (0)	49 (100)
Private Vocational Training School/ITI	0 (0)	49 (100)	0 (0)	0 (0)	0 (0)
Govt. Non Formal Training Centre	0 (0)	49 (100)	0 (0)	0 (0)	49 (100)
Private Non Formal Training Centre	0 (0)	49 (100)	0 (0)	0 (0)	0 (0)
Govt. School For Disabled	0 (0)	49 (100)	0 (0)	0 (0)	49 (100)
Private School For Disabled	0 (0)	49 (100)	0 (0)	0 (0)	0 (0)
Government Others	1 (9)	48 (91)	2 (5)	21 (55)	24 (32)
Private Others	0 (0)	49 (100)	0 (0)	0 (0)	1 (0)

Note : Distance A : Less than 5 km; B : Between 5-10 km; C : 10+ km.; Source : Data Analysis is based on 2011 Census.

## DISCLAIMER

The Terms of Use and Disclaimer of Datanet India Private Limited (hereinafter referred to as "Datanet") for use of this analysis report of **Vikasnagar Assembly Constituency (Vikasnagar Vidhan Sabha)** :-

1. **Assembly Factbook™** is a Registered Trade Mark owned by Datanet.
2. All the maps are sketched and graphical representation only and have not been drawn to the scale and also not to represent the actual geographical area or boundary of the unit.
3. The data for the aforesaid analysis is based on authentic sources and has been culled from the various publications of Census, CSO and NSSO for district and block level data, various central and state government departments, Central & State Elections Commissions and the concerned Returning Officers' releases, Electoral Rolls, Election results and allied publications, internal assessment, surveys, estimates and analysis. Therefore, certain adjustment of data at micro level may have been done to arrive closer to the macro data.
4. Data have been provided on an "As Is" and "As AVAILABLE" basis
5. The colours shown in the maps or diagram and charts of a particular party, alliance or AC are indicative and do not represent them.
6. This publication which includes maps, sheets, graphs and data would be the property under copyright of Datanet only. The user may use these for its internal study, analysis and research purposes. It's public display, re-selling or any commercial uses by the user are not allowed.
7. Datanet has taken due care and caution in compilation and processing of data and allied information, but does not guarantee the accuracy, adequacy or completeness of any information/analysis and will be not responsible for any errors or omissions or for the results obtained from the use of such information/analysis.
8. All the contents for the publication have been culled from various authentic sources and Datanet reasonably believes such sources to be reliable, but does not make any representations, express or implied as to the accuracy or fitness of use of such information. The information or contents of the information/analysis do not constitute advice and should not be relied upon in making (or refraining from making) any decision. Any reliance placed upon the information provided by Datanet is the sole responsibility and strictly at the user's risk.
9. In no event will Datanet be liable for any damages (including, without limitation, damages for loss of business projects, or loss of profits) arising in contract, tort or otherwise from the use of or inability to use any of its contents, or from any action taken (or refrained from being taken) as a result of using the analysis or any of its contents. Datanet its directors, owners, editors, officials, employees, distributor and agents or any associate will not be liable for any errors in the information contained or any consequences arising from the use of the contents of the provided information/analysis.
10. If any provision of these terms and conditions is held invalid or illegal or unenforceable for any reason by any court of competent jurisdiction, such provision shall be severed and the remainder of provisions of the terms and conditions shall continue in full force and effect as if the Term of Use had been executed with the invalid, illegal or unenforceable provision eliminated.
11. If there are any discrepancies in the information provided, please bring it to attention of Datanet for suitable rectification measures.

**Buy Online This Complete Book At  
Datanet India eBooks Store**

**[www.indiastatpublications.com](http://www.indiastatpublications.com)**

**or go directly at**

**[http://www.indiastatpublications.com/  
Assembly\\_factbook/Uttarakhand/Tehri\\_Garhwal/ Vikasnagar](http://www.indiastatpublications.com/Assembly_factbook/Uttarakhand/Tehri_Garhwal/Vikasnagar)**



  **indiastat**elections

ISBN : 978-93-5822-609-6



9 789358 122609 6