



Uttarakhand

# Assembly Factbook™

Yamunotri Assembly Constituency



Key Electoral Data of Yamunotri  
Assembly Constituency (Vidhan Sabha)

Uttarakhand  
**Assembly Factbook**<sup>TM</sup>  
Yamunotri Assembly Constituency



Yamunotri Vidhan Sabha

**Editor & Director**

Dr. R.K. Thukral

**Research Editor**

Dr. Shafeeq Rahman

**Compiled, Researched and Published by  
Datanet India Pvt. Ltd.**

D-100, 1st Floor,

Okhla Industrial Area, Phase-I,

New Delhi- 110020.

Ph.: 91-11- 43580781-84

Email : support@indiastatpublications.com

Website : www.indiastatelections.com

**Online Book Store :**

www.indiastatpublications.com

**Report No. :** AFB/UK-002-0123

**ISBN :** 978-93-5822-589-1

**First Edition :** January, 2018

**Sixth Updated Edition :** January, 2023

**Price :** Rs.11500/-

US\$ 310

**© Datanet India Pvt. Ltd.**

All rights reserved. No part of this book may be reproduced, stored in a retrieval system or transmitted in any form or by any means, mechanical photocopying, photographing, scanning, recording or otherwise without the prior written permission of the publisher. Please refer to Disclaimer at page no. 174 for the use of this publication.

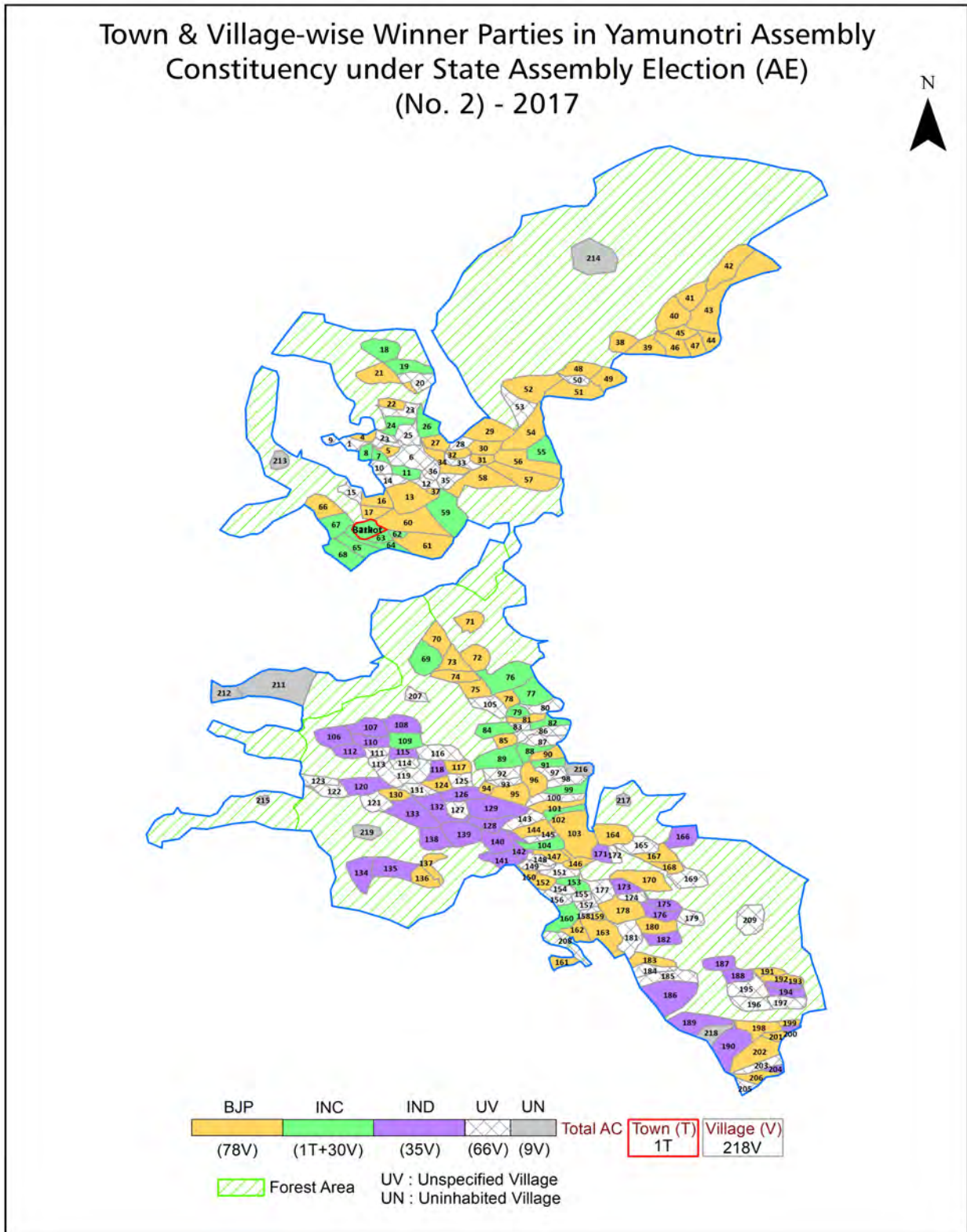
Printed in India

## Contents

No.	Particulars	Page No.
	<b>Introduction</b>	
1	Assembly Constituency - (Vidhan Sabha) at a Glance   Features of Assembly as per Delimitation Commission of India (2008)	1-2
	<b>Location and Political Maps</b>	
2	Location Map   Boundaries of Assembly Constituency - (Vidhan Sabha) in District   Boundaries of Assembly Constituency under Parliamentary Constituency - (Lok Sabha)   Town & Village-wise Winner Parties- 2022, 2019, 2017, 2014, 2012 and 2009	3-11
	<b>Administrative Setup (2011)</b>	
3	District   Sub-district   Towns   Villages   Inhabited Villages   Uninhabited Villages   Village Panchayat   Intermediate Panchayat	12-23
	<b>Demographics (2011)</b>	
4	Population   Households   Rural/Urban Population   Towns and Villages by Population Size   Sex Ratio (Total & 0-6 Years)   Religious Population   Social Population   Literacy Rate	24-25
	<b>Electoral Features</b>	
5	Important Dates of Last Elections Held   Electors by Gender   Service Electors   Voters   Voters Turnout   Polling Stations & Average Number of Electors per Polling Station   Electors by Age Group   Present Elected Representatives	26-31
	<b>Historical Summary Election Results</b>	
6	Vote Share of Major Parties   Winning Margin (Number & Percentage)   Polarity of Parties   Summary Result of Assembly Segment of Parliamentary Election 2019, 2014, 2009, 2004 and 1999   Summary Result of Assembly Elections 2022, 2017, 2012, 2007 and 2002	32-44
	<b>Polling Station Level Election Results</b>	
7	Name and Number of Polling Station 2022, 2019, 2017, 2014, 2012 and 2009   Polling Station-wise Electors, Voters & Voters Turnout 2022, 2019, 2017, 2014, 2012 and 2009   Polling Station wise Elections Results 2022, 2019, 2017, 2014, 2012 and 2009	45-146
	<b>Panchayat and Local Bodies Election Results</b>	
8	Panchayat Result 2014   Urban Local Bodies Result 2013	147-154
	<b>Share of Assembly Constituency</b>	
9	Share of Assembly Constituency - (Vidhan Sabha) in State, District and Parliamentary Constituency - (Lok Sabha)	155
	<b>Socio-Economic Amenities (2011)</b>	
10	Access to Administrative Units   Agricultural, Manufacturing and Industrial Commodities   Demographic Indicators   Education   Health & Manpower   Drinking Water Supply   Sanitation   Entertainment and Recreations Infrastructure   Power   Food Allocation Distribution and Marketing of Agriculture Commodities Infrastructure   Transport and Road Infrastructure   Communication   Banking and Financial Services   Land Use   Irrigation Source	156-171
11	<b>Abbreviation &amp; Sources</b>	172-173
12	<b>Disclaimer</b>	174



Location & Political Map



## Administrative Setup

### List of Village Panchayat & Intermediate Panchayat (Block) Name - 2011

Village Name	Village Panchayat Name	Intermediate Panchayat Name
Adni	Adni	Chiniyalisaur
Anol	Anol	Chiniyalisaur
Bachangaon	Bachangaon	Naugaon
Badalda	Ramoli	Chiniyalisaur
Badethi	Badethi	Chiniyalisaur
Badhar Gaon	Badhar Gaon	Chiniyalisaur
Badli	Badli	Chiniyalisaur
Badsi	Badsi	Chiniyalisaur
Bagi	Jibya	Chiniyalisaur
Bagi	Bagi	Chiniyalisaur
Bagori	Bagori	Chiniyalisaur
Bagyal khet	Khurmola	Dunda
Bajari	Bajari	Naugaon
Bakhreti	Bakhreti	Naugaon
Baldogi	Baldogi	Chiniyalisaur
Bamnati	Bamnati	Chiniyalisaur
Ban Gaon	Ban Gaon	Chiniyalisaur
Banari	Banari	Chiniyalisaur
Banas	Banas	Naugaon
Bandu	Bandu	Dunda
Bankot	Bankot	Chiniyalisaur
Banot Palla	Banot Palla	Chiniyalisaur
Banota Walla	Kyari	Chiniyalisaur
Baret	Morgi	Chiniyalisaur
Bareth	Bareth	Dunda
Bariya	Bariya	Naugaon
Barkot	Paulgaon	Naugaon
Barol	Chhuti Madi	Chiniyalisaur
Basrali	Basrali	Naugaon

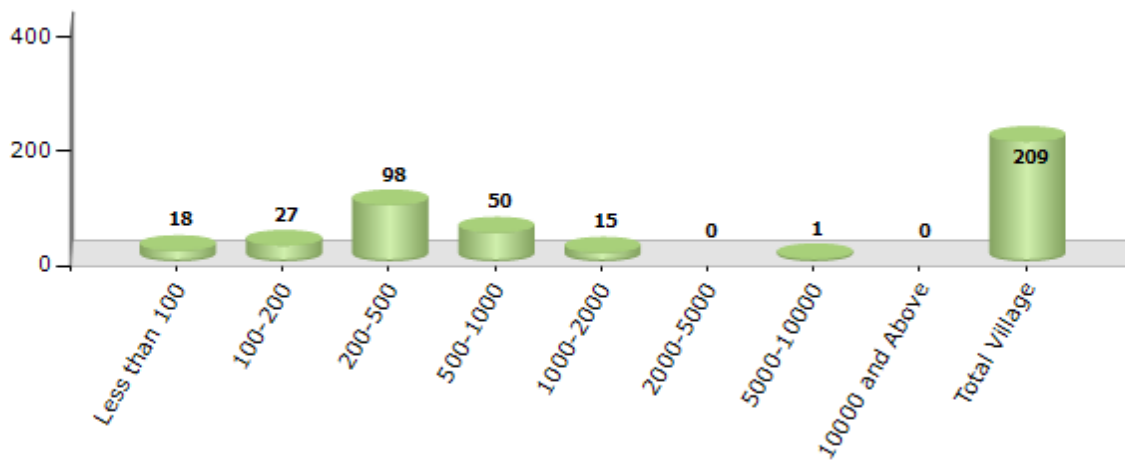
Contd....

## Demographics

### Number of Villages by Population Size - 2011

Less than 100	100-200	200-500	500-1000	1000-2000	2000-5000	5000-10000	10000 and Above	Total Village
18	27	98	50	15	0	1	0	209

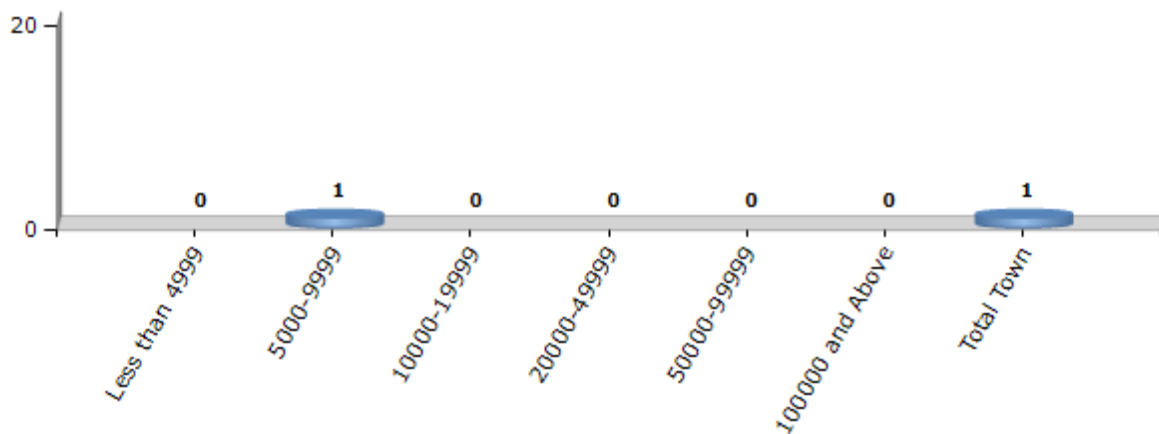
Number of Villages by Population Size - 2011



### Number of Towns by Population Size - 2011

Less than 4999	5000-9999	10000-19999	20000-49999	50000-99999	100000 and Above	Total Town
0	1	0	0	0	0	1

Number of Towns by Population Size - 2011

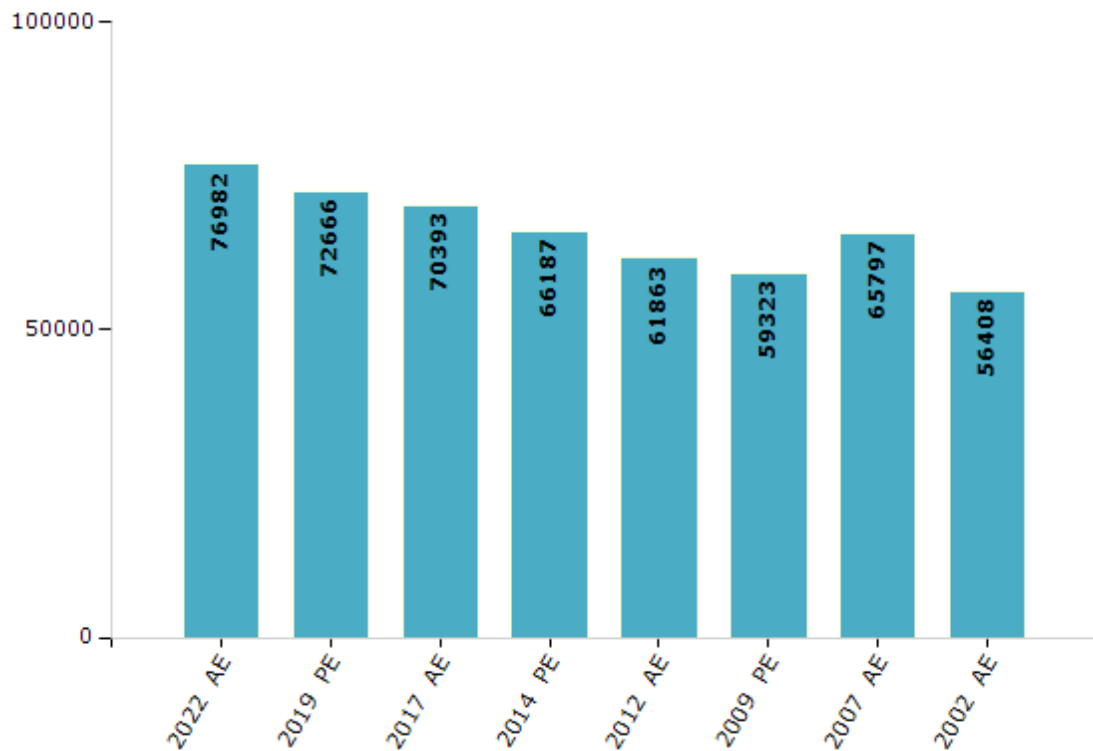


## Electoral Features

### Electors by Male & Female

Year	Male	Female	Others	Total	Year	Male	Female	Others	Total
2022 AE	39959	37023	0	76982	2009 PE	29426	29897	-	59323
2019 PE	37839	34826	1	72666	2007 AE	32445	33352	-	65797
2017 AE	36292	34101	0	70393	2004 PE	-	-	-	-
2014 PE	34130	32057	0	66187	2002 AE	28782	27626	-	56408
2012 AE	31665	30198	0	61863					

Number of Electors



Note : AE : Assembly Election, PE : Assembly Segment of Parliamentary Election



## Historical Summary Election Results

### Summary Result of Assembly Election - 2017

Candidate Name	Party	Votes	Votes %
Kedar Singh	BJP	19800	42.03
Sanjay Dobhal	INC	13840	29.38
Prakash Chand Ramola	IND	7061	14.99
Ranveer Singh	IND	4613	9.79
Rajbahadur Singh Bauddh	BSP	530	1.13
Jaiprakash	SAVIPA	342	0.73
Dharmanand Bijalwan	IND	248	0.53
Purushottam Uniyal	UKKD	246	0.52
	NOTA	424	0.9



## Polling Station Level Election Results

### Number and Name of Polling Stations (PS) (2022)

Number of Polling Stations	Name of Polling Stations	Number of Polling Stations	Name of Polling Stations
1	Patara	22	Wan
2	Jakhari	23	Nagal
3	Kaudafedi	24	Saund
4	Bandu	25	Manjgaon
5	Malna	26	Chhamroli
6	Pujyargaon	27	Gyoneti
7	Panoth	28	Junga
8	Jineth	29	Tipra kumarkot
9	Painthar	30	Mainol
10	Kalyani	31	Suri
11	Hareti	32	Tarakot
12	Genwla Bhandarsyun	33	Ramoli
13	Jasgur	34	Badalda
14	Mandiyasari	35	Mathali
15	Dang	36	Kyari
16	Khurmola	37	Banot Palla
17	Bhutyara	38	Tandol
18	Sartali	39	Jibya
19	Gawanag	40	Chhajjula
20	Bareth Bhandarsyun	41	Kawata
21	Jemar	42	Kamda

Contd....

## Polling Station Level Election Results

### Polling Station-wise Votes Secured by Overall Top Five Parties in Yamunotri Assembly in Assembly Election (AE) under Tehri Garhwal Parliamentary Constituency in Uttarakhand (2022)

No. of Polling Station	Winner - Sanjay Dobhal (IND)	Runner-up - Deepak Bijalwan (INC)	3rd - Kedar Singh Rawat (BJP)	4th - Manoj Kohli Shyam (AAP)	5th - Jagaveer Singh (BSP)	NOTA	Other	Total Votes Secured
36	70	29	20	2	1	0	1	123
37	39	37	6	0	0	2	0	84
38	85	197	36	1	2	0	5	326
39	140	54	41	0	1	0	4	240
40	198	114	11	0	0	8	8	339
41	98	58	8	1	0	2	0	167
42	101	95	22	1	1	2	1	223
43	42	72	25	1	3	1	5	149
44	115	111	24	1	0	3	3	257
45	149	101	46	3	15	1	9	324
46	67	25	13	0	3	2	2	112
47	74	76	35	0	2	3	5	195
48	69	96	41	1	2	1	1	211
49	223	289	60	9	2	9	7	599
50	112	131	40	6	3	5	7	304
51	60	138	25	1	0	0	3	227
52	39	43	4	0	2	0	1	89
53	143	78	40	1	1	6	5	274
54	56	86	6	3	0	1	1	153
55	80	87	56	1	2	3	3	232
56	75	99	46	0	0	0	0	220
57	72	90	27	0	1	0	0	190
58	131	133	59	1	1	1	2	328
59	237	210	119	6	2	3	8	585
60	15	60	30	0	1	0	0	106
61	171	99	35	8	1	5	5	324
62	58	36	50	1	2	8	3	158
63	138	230	104	0	5	3	3	483
64	83	114	3	0	1	1	0	202
65	129	201	34	10	2	2	5	383
66	103	122	31	1	3	0	7	267
67	76	82	32	1	2	0	1	194
68	166	212	79	1	1	7	8	474
69	44	99	85	6	1	0	2	237
70	43	32	32	1	0	0	2	110

Contd....

## Polling Station Level Election Results

### Winner, Runner-up and 3rd Party Position & Winning Margin According to Polling Stations in Yamunotri Assembly in Assembly Election (AE) under Tehri Garhwal Parliamentary Constituency in Uttarakhand (2022)

Polling Station Number	Winner Party	Winner Votes (%)	Runner-up Party	Runner-up Votes (%)	Winning Margin Votes (%)	Third Party	Third Party Votes (%)	Other Votes (%)
71	IND (SD)	68 (54.4)	INC	43 (34.4)	25 (20)	BJP	13 (10.4)	1 (0.8)
72	INC	104 (41.43)	BJP	73 (29.08)	31 (12.35)	IND (SD)	61 (24.3)	13 (5.18)
73	INC	75 (42.61)	IND (SD)	65 (36.93)	10 (5.68)	BJP	19 (10.8)	17 (9.66)
74	IND (SD)	289 (42.63)	INC	186 (27.43)	103 (15.2)	AAP	94 (13.86)	109 (16.08)
75	INC	58 (76.32)	IND (SD)	10 (13.16)	48 (63.16)	BJP	5 (6.58)	3 (3.95)
76	IND (SD)	295 (44.76)	INC	242 (36.72)	53 (8.04)	BJP	92 (13.96)	30 (4.55)
77	IND (SD)	330 (49.77)	INC	192 (28.96)	138 (20.81)	BJP	76 (11.46)	65 (9.8)
78	INC	249 (50)	IND (SD)	132 (26.51)	117 (23.49)	BJP	59 (11.85)	58 (11.65)
79	IND (SD)	94 (39.17)	INC	86 (35.83)	8 (3.34)	BJP	48 (20)	12 (5)
80	IND (SD)	92 (44.66)	INC	75 (36.41)	17 (8.25)	BJP	21 (10.19)	18 (8.74)
81	IND (SD)	71 (36.6)	INC	55 (28.35)	16 (8.25)	BJP	44 (22.68)	24 (12.37)
82	IND (SD)	191 (45.37)	INC	130 (30.88)	61 (14.49)	BJP	76 (18.05)	24 (5.7)
83	IND (SD)	123 (34.36)	BJP	114 (31.84)	9 (2.52)	INC	96 (26.82)	25 (6.98)
84	INC	166 (45.23)	IND (SD)	107 (29.16)	59 (16.07)	BJP	79 (21.53)	15 (4.09)
85	INC	37 (52.86)	IND (SD)	20 (28.57)	17 (24.29)	BJP	7 (10)	6 (8.57)
86	IND (SD)	251 (57.97)	INC	122 (28.18)	129 (29.79)	BJP	28 (6.47)	32 (7.39)
87	IND (SD)	132 (41.51)	INC	106 (33.33)	26 (8.18)	BJP	69 (21.7)	11 (3.46)
88	INC	138 (42.86)	IND (SD)	115 (35.71)	23 (7.15)	BJP	48 (14.91)	21 (6.52)
89	INC	149 (48.85)	IND (SD)	91 (29.84)	58 (19.01)	BJP	58 (19.02)	7 (2.3)
90	IND (SD)	146 (48.34)	INC	91 (30.13)	55 (18.21)	BJP	56 (18.54)	9 (2.98)
91	IND (SD)	184 (50)	INC	106 (28.8)	78 (21.2)	BJP	59 (16.03)	19 (5.16)
92	INC	78 (51.32)	IND (SD)	44 (28.95)	34 (22.37)	BJP	24 (15.79)	6 (3.95)
93	IND (SD)	109 (52.91)	INC	77 (37.38)	32 (15.53)	BJP	15 (7.28)	5 (2.43)
94	IND (SD)	239 (43.38)	INC	197 (35.75)	42 (7.63)	BJP	90 (16.33)	25 (4.54)
95	IND (SD)	181 (48.92)	BJP	104 (28.11)	77 (20.81)	INC	76 (20.54)	9 (2.43)
96	IND (SD)	58 (46.03)	INC	46 (36.51)	12 (9.52)	BJP	19 (15.08)	3 (2.38)
97	BJP	202 (42.89)	INC	153 (32.48)	49 (10.41)	IND (SD)	96 (20.38)	20 (4.25)
98	INC	201 (42.49)	IND (SD)	173 (36.58)	28 (5.91)	BJP	61 (12.9)	38 (8.03)
99	IND (SD)	152 (43.55)	INC	107 (30.66)	45 (12.89)	BJP	63 (18.05)	27 (7.74)
100	IND (SD)	207 (35.14)	INC	201 (34.13)	6 (1.01)	BJP	160 (27.16)	21 (3.57)
101	IND (SD)	63 (44.68)	INC	54 (38.3)	9 (6.38)	BJP	13 (9.22)	11 (7.8)
102	IND (SD)	123 (39.42)	INC	91 (29.17)	32 (10.25)	BJP	82 (26.28)	16 (5.13)
103	IND (SD)	151 (44.81)	INC	110 (32.64)	41 (12.17)	BJP	67 (19.88)	9 (2.67)
104	INC	201 (65.9)	IND (SD)	81 (26.56)	120 (39.34)	BJP	9 (2.95)	14 (4.59)
105	IND (SD)	90 (47.37)	INC	57 (30)	33 (17.37)	BJP	38 (20)	5 (2.63)

Contd....

## Socio-Economic Amenities - Rural

### Access to Education Facilities

Particulars	Number of Villages (% of Population)				
	Available	Not Available	If Not Available (Distance of Nearest Facility)		
			A	B	C
Govt. Primary School	191 (96)	21 (4)	18 (2)	2 (0)	0 (0)
Private Primary School	31 (24)	181 (76)	0 (0)	0 (0)	0 (0)
Govt. Middle School	102 (64)	110 (36)	84 (28)	24 (7)	1 (0)
Private Middle School	7 (11)	205 (89)	0 (0)	0 (0)	0 (0)
Govt. Secondary School	38 (30)	174 (70)	87 (33)	78 (32)	9 (5)
Private Secondary School	1 (7)	211 (93)	0 (0)	0 (0)	0 (0)
Govt. Senior Secondary School	26 (21)	186 (79)	70 (31)	90 (37)	26 (10)
Private Senior Secondary School	1 (7)	211 (93)	0 (0)	0 (0)	0 (0)
Govt. Arts and Science Degree College	0 (0)	212 (100)	11 (13)	23 (7)	178 (80)
Private Arts and Science Degree College	0 (0)	212 (100)	0 (0)	0 (0)	0 (0)
Govt. Engineering College	0 (0)	212 (100)	0 (0)	0 (0)	0 (0)
Private Engineering College	0 (0)	212 (100)	0 (0)	0 (0)	212 (100)
Govt. Medicine College	0 (0)	212 (100)	0 (0)	0 (0)	0 (0)
Private Medicine College	0 (0)	212 (100)	0 (0)	0 (0)	212 (100)
Govt. Management Institute	0 (0)	212 (100)	0 (0)	0 (0)	3 (1)
Private Management Institute	0 (0)	212 (100)	0 (0)	0 (0)	209 (99)
Govt. Polytechnic	0 (0)	212 (100)	0 (0)	0 (0)	212 (100)
Private Polytechnic	0 (0)	212 (100)	0 (0)	0 (0)	0 (0)
Govt. Vocational Training School/ITI	0 (0)	212 (100)	10 (6)	23 (14)	178 (80)
Private Vocational Training School/ITI	0 (0)	212 (100)	0 (0)	0 (0)	1 (0)
Govt. Non Formal Training Centre	0 (0)	212 (100)	0 (0)	0 (0)	104 (52)
Private Non Formal Training Centre	0 (0)	212 (100)	0 (0)	0 (0)	108 (48)
Govt. School For Disabled	0 (0)	212 (100)	0 (0)	0 (0)	212 (100)
Private School For Disabled	0 (0)	212 (100)	0 (0)	0 (0)	0 (0)
Government Others	0 (0)	212 (100)	0 (0)	0 (0)	0 (0)
Private Others	0 (0)	212 (100)	0 (0)	0 (0)	212 (100)

Note : Distance A : Less than 5 km; B : Between 5-10 km; C : 10+ km.; Source : Data Analysis is based on 2011 Census.

## DISCLAIMER

The Terms of Use and Disclaimer of Datanet India Private Limited (hereinafter referred to as "Datanet") for use of this analysis report of **Yamunotri Assembly Constituency (Yamunotri Vidhan Sabha) :-**

1. **Assembly Factbook™** is a Registered Trade Mark owned by Datanet.
2. All the maps are sketched and graphical representation only and have not been drawn to the scale and also not to represent the actual geographical area or boundary of the unit.
3. The data for the aforesaid analysis is based on authentic sources and has been culled from the various publications of Census, CSO and NSSO for district and block level data, various central and state government departments, Central & State Elections Commissions and the concerned Returning Officers' releases, Electoral Rolls, Election results and allied publications, internal assessment, surveys, estimates and analysis. Therefore, certain adjustment of data at micro level may have been done to arrive closer to the macro data.
4. Data have been provided on an "As Is" and "As AVAILABLE" basis
5. The colours shown in the maps or diagram and charts of a particular party, alliance or AC are indicative and do not represent them.
6. This publication which includes maps, sheets, graphs and data would be the property under copyright of Datanet only. The user may use these for its internal study, analysis and research purposes. It's public display, re-selling or any commercial uses by the user are not allowed.
7. Datanet has taken due care and caution in compilation and processing of data and allied information, but does not guarantee the accuracy, adequacy or completeness of any information/analysis and will be not responsible for any errors or omissions or for the results obtained from the use of such information/analysis.
8. All the contents for the publication have been culled from various authentic sources and Datanet reasonably believes such sources to be reliable, but does not make any representations, express or implied as to the accuracy or fitness of use of such information. The information or contents of the information/analysis do not constitute advice and should not be relied upon in making (or refraining from making) any decision. Any reliance placed upon the information provided by Datanet is the sole responsibility and strictly at the user's risk.
9. In no event will Datanet be liable for any damages (including, without limitation, damages for loss of business projects, or loss of profits) arising in contract, tort or otherwise from the use of or inability to use any of its contents, or from any action taken (or refrained from being taken) as a result of using the analysis or any of its contents. Datanet its directors, owners, editors, officials, employees, distributor and agents or any associate will not be liable for any errors in the information contained or any consequences arising from the use of the contents of the provided information/analysis.
10. If any provision of these terms and conditions is held invalid or illegal or unenforceable for any reason by any court of competent jurisdiction, such provision shall be severed and the remainder of provisions of the terms and conditions shall continue in full force and effect as if the Term of Use had been executed with the invalid, illegal or unenforceable provision eliminated.
11. If there are any discrepancies in the information provided, please bring it to attention of Datanet for suitable rectification measures.



**Buy Online This Complete Book At  
Datanet India eBooks Store**

[www.indiastatpublications.com](http://www.indiastatpublications.com)

or go directly at

[http://www.indiastatpublications.com/  
Assembly\\_factbook/Uttarakhand/Tehri\\_Garhwal/Yamunotri](http://www.indiastatpublications.com/Assembly_factbook/Uttarakhand/Tehri_Garhwal/Yamunotri)

 **india**stat**elections**

ISBN : 978-93-5822-589-1



9 789358 225891