



Rajasthan

Assembly Factbook™

Hindoli Assembly Constituency



Key Electoral Data of Hindoli
Assembly Constituency (Vidhan Sabha)

Rajasthan
Assembly FactbookTM
Hindoli Assembly Constituency



Hindoli Vidhan Sabha

Editor & Director

Dr. R.K. Thukral

Research Editor

Dr. Shafeeq Rahman

Compiled, Researched and Published by Datanet India Pvt. Ltd.

D-100, 1st Floor,

Okhla Industrial Area, Phase-I,
New Delhi- 110020.

Ph.: 91-11- 43580781-84

Email : support@indiastatpublications.com

Website : www.indiastatelections.com

Online Book Store :

www.indiastatpublications.com

Report No. : AFB/RJ-184-0125

ISBN : 978-93-87267-83-1

First Edition : January, 2018

Eighth Updated Edition : January, 2025

Price : Rs. 11500/-

US\$ 310

© Datanet India Pvt. Ltd.

All rights reserved. No part of this book may be reproduced, stored in a retrieval system or transmitted in any form or by any means, mechanical photocopying, photographing, scanning, recording or otherwise without the prior written permission of the publisher. Please refer to Disclaimer at page no. 250 for the use of this publication.

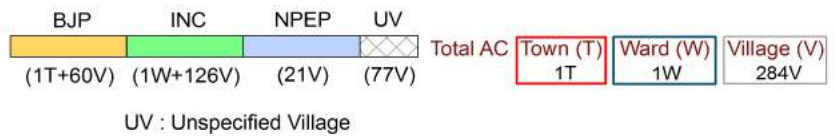
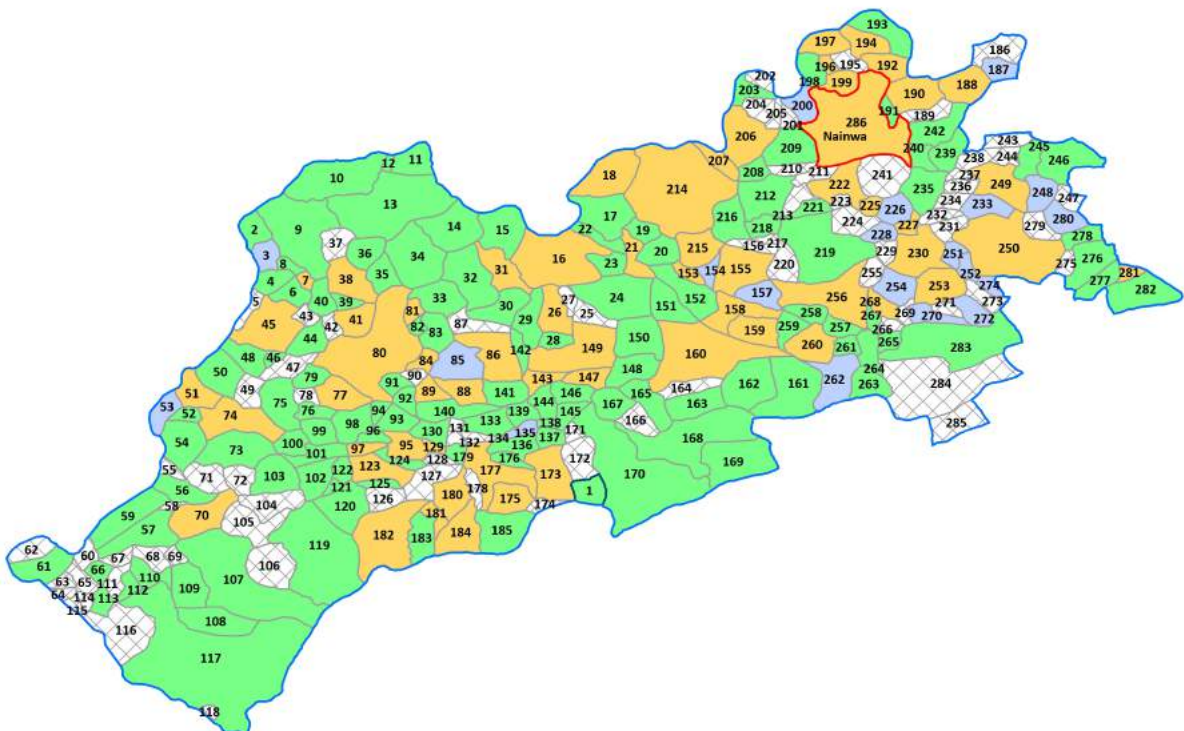
Printed in India

Contents

No.	Particulars	Page No.
	Introduction	
1	Assembly Constituency - (Vidhan Sabha) at a Glance Features of Assembly as per Delimitation Commission of India (2008)	1-2
	Location and Political Maps	
2	Location Map Boundaries of Assembly Constituency - (Vidhan Sabha in District Boundaries of Assembly Constituency under Parliamentary Constituency - (Lok Sabha) Town, Ward & Village-wise Winner Parties- 2024, 2023, 2019, 2018, 2014, 2013, 2009 and 2008	3-11
	Administrative Setup (2011)	
3	District Sub-district Towns Villages Inhabited Villages Uninhabited Villages Village Panchayat Intermediate Panchayat	12-26
	Demographics (2011)	
4	Population Households Rural/Urban Population Towns, Ward and Villages by Population Size Sex Ratio (Total & 0-6 Years) Religious Population Social Population Literacy Rate	27-29
	Electoral Features	
5	Important Dates of Last Elections Held Electors by Gender Service Electors Voters Voters Turnout Polling Stations & Average Number of Electors per Polling Station Electors by Age Group Present Elected Representatives	30-35
	Historical Summary Election Results	
6	Vote Share of Major Parties Winning Margin (Number & Percentage Polarity of Parties Summary Result of Assembly Segment of Parliamentary Elections 2024, 2019, 2014, 2009, 2004 and 1999 Summary Result of Assembly Elections 2023, 2018, 2013, 2008, 2003, 1998, 1993, 1990, 1985, 1980, 1977, 1972, 1967, 1962 and 1957	36-58
	Polling Station Level Election Results	
7	Name and Number of Polling Station 2024, 2023, 2019, 2018, 2014, 2013, 2009 and 2008 Polling Station-wise Electors, Voters & Voters Turnout 2024, 2023, 2019, 2018, 2014, 2013, 2009 and 2008 Polling Station wise Elections Results 2024, 2023, 2019, 2018, 2014, 2013, 2009 and 2008	59-230
	Share of Assembly Constituency	
8	Share of Assembly Constituency - (Vidhan Sabha) in State, District and Parliamentary Constituency - (Lok Sabha)	231
	Socio-Economic Amenities (2011)	
9	Access to Administrative Units Agricultural, Manufacturing and Industrial Commodities Demographic Indicators Education Health & Manpower Drinking Water Supply Sanitation Entertainment and Recreations Infrastructure Power Food Allocation Distribution and Marketing of Agriculture Commodities Infrastructure Transport and Road Infrastructure Communication Banking and Financial Services Land Use Irrigation Source	233-247
10	Abbreviation & Sources	248-249
11	Disclaimer	250

Location & Political Map

Town, Ward & Village-wise Winner Parties in Hindoli Assembly Constituency under State Assembly Election (AE) (No. 184) 2013



Note : Ward boundaries are shown for visual presentations only and these are not showing the actual geographical locations.

Administrative Setup

List of Village Panchayat & Intermediate Panchayat (Block) Name - 2011

Village Name	Village Panchayat Name	Intermediate Panchayat Name
Abwar	Kherkhata	Hindoli
Aklor	Chatarganj	Hindoli
Akoda	Akoda	Hindoli
Akoliya	Dablana	Hindoli
Alod	Alod	Hindoli
Amarpura	Owan	Hindoli
Amartya	Hindoli	Hindoli
Anantganj	Anantganj	Hindoli
Aon Ka Khera	Khanpura	Nainwa
Aranya	Rajlawata	Nainwa
Ashok Nagar	Bara Naya Gaon	Hindoli
Bachhola	Bachhola	Nainwa
Badodiya	Sanwatgarh	Hindoli
Bagera	Phuleta	Nainwa
Bahadur Pura	Gurha	Hindoli
Bahadurpura	Cheta	Hindoli
Bal	Bargaon	Hindoli
Balapura	Alod	Hindoli
Balapura	Seesola	Nainwa
Balapura	Bhajneri	Nainwa
Balola	Hindoli	Hindoli
Bambooli	Rajlawata	Nainwa
Bandha Ka Khera	Kherkhata	Hindoli
Bandi Ka Khera	Basoli	Hindoli
Bansi	Bansi	Nainwa
Bansoli	Modsa	Nainwa
Baori Khera	Kachhola	Hindoli
Bara Naya Gaon	Bara Naya Gaon	Hindoli
Bargaon	Bargaon	Hindoli

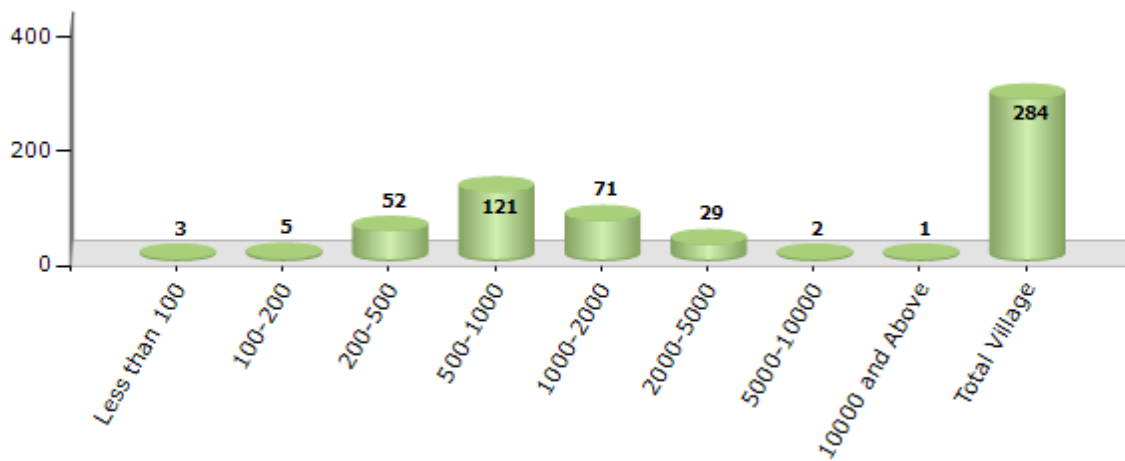
Contd....

Demographic

Number of Villages by Population Size - 2011

Less than 100	100-200	200-500	500-1000	1000-2000	2000-5000	5000-10000	10000 and Above	Total Village
3	5	52	121	71	29	2	1	284

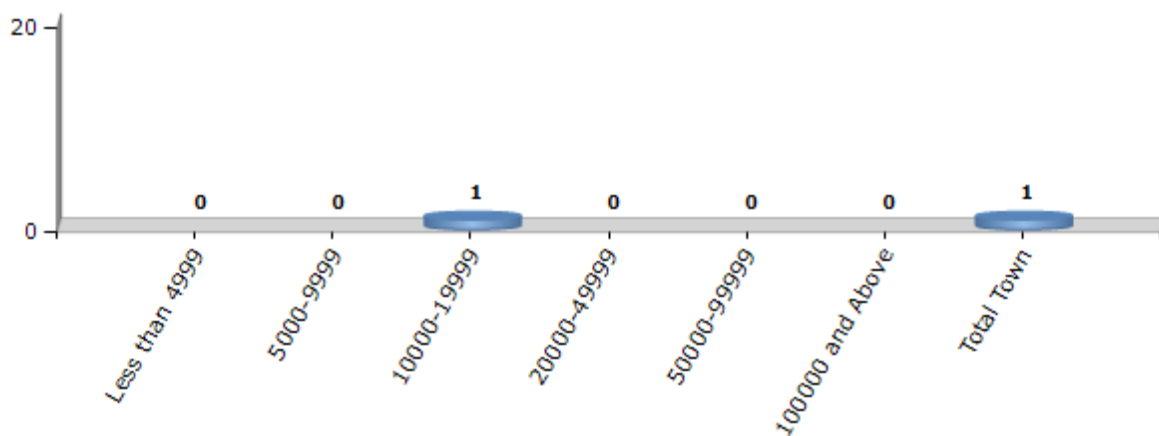
Number of Villages by Population Size - 2011



Number of Towns by Population Size - 2011

Less than 4999	5000-9999	10000-19999	20000-49999	50000-99999	100000 and Above	Total Town
0	0	1	0	0	0	1

Number of Towns by Population Size - 2011

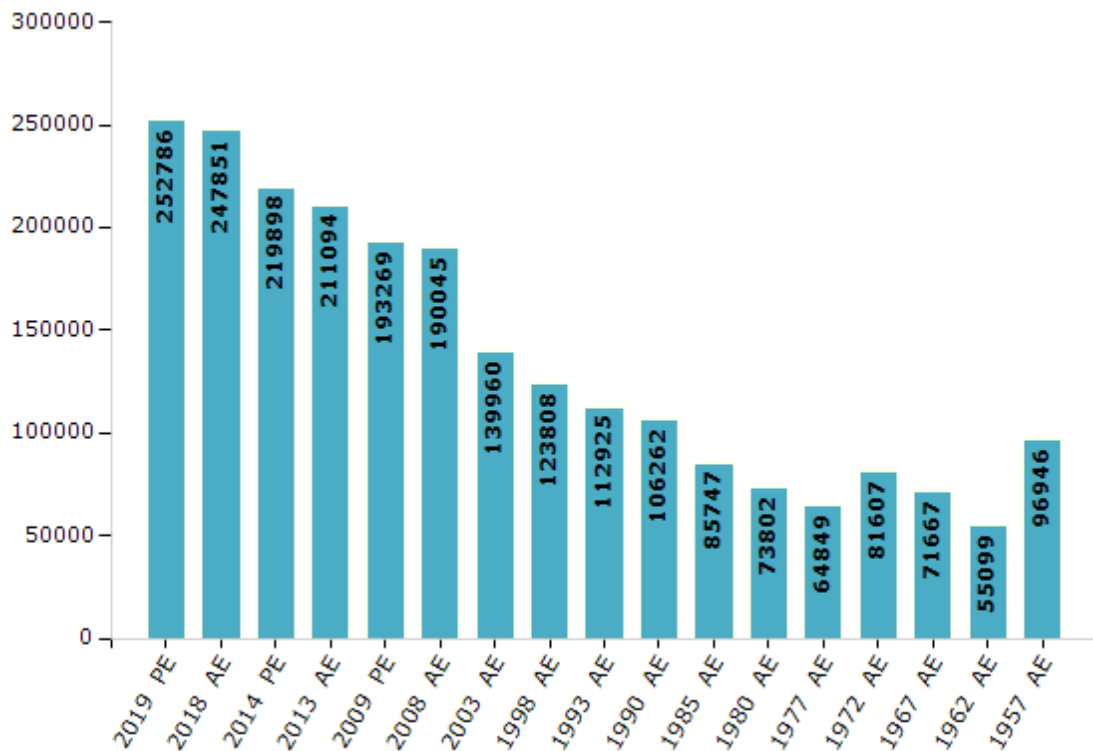


Electoral Features

Electors by Male & Female

Year	Male	Female	Others	Total	Year	Male	Female	Others	Total
2019 PE	131938	120848	0	252786	1993 AE	59089	53836	-	112925
2018 AE	129416	118435	0	247851	1990 AE	55596	50666	-	106262
2014 PE	115800	104098	0	219898	1985 AE	44502	41245	-	85747
2013 AE	111111	99983	0	211094	1980 AE	38196	35606	-	73802
2009 PE	101547	91722	-	193269	1977 AE	33839	31010	-	64849
2008 AE	99531	90514	-	190045	1972 AE	42251	39356	-	81607
2004 PE	-	-	-	-	1967 AE	-	-	-	71667
2003 AE	73045	66915	-	139960	1962 AE	-	-	-	55099
1999 PE	-	-	-	-	1957 AE	-	-	-	96946
1998 AE	64946	58862	-	123808	1952 AE	-	-	-	-

Number of Electors

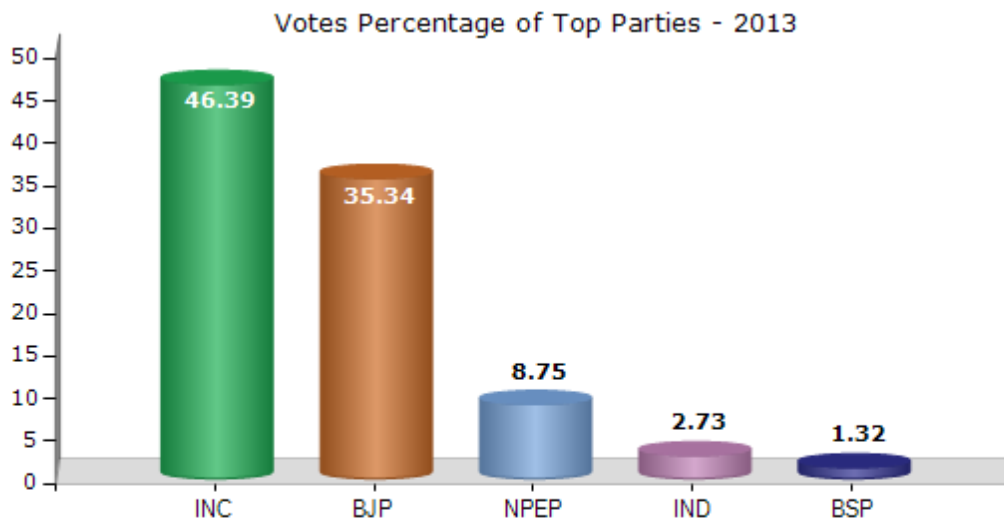


Note : AE : Assembly Election, PE : Assembly Segment of Parliamentary Election

Historical Summary Election Results

Summary Result of Assembly Election - 2013

Candidate Name	Party	Votes	Votes %
Ashok	INC	77463	46.39
Mahipat Singh	BJP	59010	35.34
Rakesh Kumar	NPEP	14608	8.75
Manju Meena	IND	4551	2.73
Udai Lal	BSP	2201	1.32
Khubaram Mehra	IND	2039	1.22
Rishi Raj	IND	1724	1.03
	NOTA	5382	3.22



Polling Station Level Election Results

Number and Name of Polling Stations (PS) (2018)

Number of Polling Stations	Name of Polling Stations	Number of Polling Stations	Name of Polling Stations
1	Govt. Secondary School Room No. 1 Basni	22	Govt. Senior Secondary School Room No. 1 Tonkra
2	Govt. Secondary School Room No. 2 Basni	23	Govt. Senior Secondary School Room No. 2 Tonkra
3	Govt. Senior Secondary School Room No. 1 Umar	24	Govt. Primary School Bhimganj
4	Govt. Senior Secondary School Room No. 2 Umar	25	Govt. Upper Primary School Harna
5	Govt. Primary School Khajur Ka Nala	26	Govt. Senior Secondary School (Second Building) Shivraj Nagar Room No. 1 Hindoli
6	Govt. Upper Primary School Huwalya	27	Govt. Senior Secondary School (Second Building) Shivraj Nagar Room No. 2 Hindoli
7	Govt. Senior Secondary School Pagara	28	Govt. Senior Secondary School Room No. 1 Hindoli
8	Govt. Primary School Maliyon Ki Jhoonparyan	29	Govt. Senior Secondary School Room No. 2 Hindoli
9	Govt. Upper Primary School Odhandha	30	Govt. Girl Senior Secondary School Room No. 1 Triveni Chok Hindoli
10	Govt. Senior Secondary School Room No. 1 Kachhola	31	Govt. Girl Senior Secondary School Room No. 2 Triveni Chok Hindoli
11	Govt. Senior Secondary School Room No. 2 Kachhola	32	Govt. Primary School Balola
12	Govt. Primary School Baori Khera	33	Govt. Upper Primary School Amartya
13	Govt. Upper Primary School Kabri	34	Govt. Upper Primary School Luhariya
14	Govt. Senior Secondary School Rosanda	35	Govt. Primary School Payara
15	Govt. Upper Primary School Deo Doongri	36	Govt. Upper Primary School Ganesh Ganj
16	Govt. Upper Primary School Swaroop Garh	37	Govt. Senior Secondary School Room No. 1 Mendi
17	Govt. Upper Primary School Kalamal	38	Govt. Senior Secondary School Room No. 2 Mendi
18	Govt. Primary School Batawari	39	Govt. Upper Primary School Durgapura
19	Govt. Upper Primary School Dava Ka Khera	40	Govt. Senior Secondary School Room No. 1 Gothara
20	Govt. Primary School Paprala	41	Govt. Senior Secondary School Room No. 2 Gothra
21	Govt. Senior Secondary School Pech Ki Baori	42	Govt. Girl Upper Primary School Room No. 1 Gothra

Contd....

Polling Station Level Election Results

Polling Station-wise Votes Secured by Overall Top Five Parties in Hindoli Assembly in Assembly Election (AE) under Bhilwara Parliamentary Constituency in Rajasthan (2018)

Number of Polling Station	Winner - Ashok (INC)	Runner-up - Omendra Singh Hada (BJP)	3rd - Manju Meena (IND)	4th - Kesari Lal (BSP)	5th - Vishnu Sharma (LJD)	NOTA	Other	Total Votes Secured
36	491	223	6	8	3	23	10	764
37	456	317	3	4	14	22	12	828
38	108	502	0	4	0	4	6	624
39	487	159	11	8	10	43	15	733
40	510	257	2	3	0	5	7	784
41	310	412	2	8	1	11	8	752
42	294	495	9	7	1	18	4	828
43	293	481	11	5	4	18	12	824
44	434	615	9	15	4	14	6	1097
45	490	48	2	0	1	12	5	558
46	300	142	1	1	0	12	6	462
47	659	106	3	4	1	21	7	801
48	378	314	5	7	6	25	7	742
49	237	566	11	6	4	33	10	867
50	241	284	13	6	9	15	10	578
51	306	439	1	2	5	14	7	774
52	430	123	8	5	5	20	5	596
53	481	109	3	2	0	9	4	608
54	316	422	5	9	1	13	5	771
55	558	321	6	2	4	22	11	924
56	327	475	11	9	3	15	12	852
57	552	86	1	1	0	11	2	653
58	189	748	7	6	0	8	4	962
59	183	440	13	9	2	5	6	658
60	252	451	7	5	1	15	7	738
61	330	570	6	8	2	25	13	954
62	351	451	3	6	1	6	5	823
63	483	131	4	9	3	22	11	663
64	381	296	3	6	0	9	3	698
65	563	108	4	6	0	17	5	703
66	596	337	1	7	1	12	5	959
67	464	283	10	8	3	35	11	814
68	467	465	4	3	2	14	7	962
69	406	335	14	4	5	18	6	788
70	281	175	0	1	2	10	2	471

Contd....

Polling Station Level Election Results

Winner, Runner-up and 3rd Party Position & Winning Margin According to Polling Stations in Hindoli Assembly in Assembly Election (AE) under Bhilwara Parliamentary Constituency in Rajasthan (2018)

Polling Station Number	Winner Party	Winner Votes (%)	Runner-up Party	Runner-up Votes (%)	Winning Margin Votes (%)	Third Party	Third Party Votes (%)	Other Votes (%)
71	INC	359 (63.09)	BJP	189 (33.22)	170 (29.87)	IND (MM)	5 (0.88)	16 (2.81)
72	INC	345 (84.98)	BJP	51 (12.56)	294 (72.42)	BSP	6 (1.48)	4 (0.99)
73	INC	402 (48.09)	BJP	392 (46.89)	10 (1.2)	IND (MM)	9 (1.08)	33 (3.95)
74	INC	592 (70.14)	BJP	215 (25.47)	377 (44.67)	LJD	5 (0.59)	32 (3.79)
75	INC	314 (62.67)	BJP	168 (33.53)	146 (29.14)	BSP	3 (0.6)	16 (3.19)
76	INC	307 (62.65)	BJP	158 (32.24)	149 (30.41)	IND (MM)	7 (1.43)	18 (3.67)
77	BJP	257 (54.33)	INC	204 (43.13)	53 (11.2)	IND (MM)	3 (0.63)	9 (1.9)
78	INC	395 (64.33)	BJP	204 (33.22)	191 (31.11)	BSP	4 (0.65)	11 (1.79)
79	INC	433 (62.66)	BJP	217 (31.4)	216 (31.26)	IND (MM)	7 (1.01)	34 (4.92)
80	INC	453 (54.38)	BJP	342 (41.06)	111 (13.32)	IND (MM)	8 (0.96)	30 (3.6)
81	INC	542 (66.26)	BJP	225 (27.51)	317 (38.75)	BSP	11 (1.34)	40 (4.89)
82	INC	301 (49.67)	BJP	285 (47.03)	16 (2.64)	LJD	5 (0.83)	15 (2.48)
83	INC	486 (46.07)	BJP	466 (44.17)	20 (1.9)	BSP	15 (1.42)	88 (8.34)
84	INC	438 (62.48)	BJP	239 (34.09)	199 (28.39)	IND (MM)	5 (0.71)	19 (2.71)
85	INC	293 (66.44)	BJP	140 (31.75)	153 (34.69)	IND (MM)	3 (0.68)	5 (1.13)
86	INC	547 (57.4)	BJP	358 (37.57)	189 (19.83)	BSP	17 (1.78)	31 (3.25)
87	INC	515 (74.21)	BJP	141 (20.32)	374 (53.89)	BSP	8 (1.15)	30 (4.32)
88	BJP	340 (48.99)	INC	308 (44.38)	32 (4.61)	IND (MM)	10 (1.44)	36 (5.19)
89	INC	284 (48.8)	BJP	275 (47.25)	9 (1.55)	BSP	5 (0.86)	18 (3.09)
90	INC	559 (69.27)	BJP	204 (25.28)	355 (43.99)	BSP	10 (1.24)	34 (4.21)
91	BJP	422 (49.71)	INC	393 (46.29)	29 (3.42)	HND	12 (1.41)	22 (2.59)
92	INC	356 (84.16)	BJP	51 (12.06)	305 (72.1)	IND (MM)	4 (0.95)	12 (2.84)
93	INC	403 (85.56)	BJP	61 (12.95)	342 (72.61)	IND (MM)	1 (0.21)	6 (1.27)
94	INC	668 (71.37)	BJP	248 (26.5)	420 (44.87)	IND (MM)	2 (0.21)	18 (1.92)
95	BJP	508 (52.81)	INC	423 (43.97)	85 (8.84)	BSP	5 (0.52)	26 (2.7)
96	INC	481 (61.2)	BJP	280 (35.62)	201 (25.58)	IND (MM)	6 (0.76)	19 (2.42)
97	INC	480 (58.75)	BJP	324 (39.66)	156 (19.09)	IND (MM)	2 (0.24)	11 (1.35)
98	INC	529 (57.75)	BJP	367 (40.07)	162 (17.68)	BSP	4 (0.44)	16 (1.75)
99	INC	501 (50.35)	BJP	446 (44.82)	55 (5.53)	BSP	14 (1.41)	34 (3.42)
100	INC	591 (61.12)	BJP	357 (36.92)	234 (24.2)	IND (MM)	3 (0.31)	16 (1.65)
101	INC	586 (56.67)	BJP	414 (40.04)	172 (16.63)	IND (MM)	7 (0.68)	27 (2.61)
102	BJP	596 (57.42)	INC	410 (39.5)	186 (17.92)	HND	9 (0.87)	23 (2.22)
103	BJP	598 (60.1)	INC	354 (35.58)	244 (24.52)	HND	15 (1.51)	28 (2.81)
104	INC	497 (50.35)	BJP	437 (44.28)	60 (6.07)	IND (MM)	12 (1.22)	41 (4.15)
105	INC	359 (71.23)	BJP	130 (25.79)	229 (45.44)	BSP	2 (0.4)	13 (2.58)

Contd....

Socio-Economic Amenities - Rural

Access to Education Facilities

Particulars	Number of Village (% of Population)				
	Available	Not Available	If Not Available (Distance of Nearest Facility)		
			A	B	C
Govt. Primary School	225 (94)	59 (6)	4 (1)	1 (0)	0 (0)
Private Primary School	93 (54)	191 (46)	40 (5)	14 (1)	0 (0)
Govt. Middle School	94 (61)	190 (39)	94 (18)	22 (3)	3 (1)
Private Middle School	65 (39)	219 (61)	26 (5)	12 (2)	3 (1)
Govt. Secondary School	57 (46)	227 (54)	125 (29)	65 (15)	9 (2)
Private Secondary School	24 (23)	260 (77)	8 (2)	10 (2)	3 (1)
Govt. Senior Secondary School	17 (24)	267 (76)	78 (25)	119 (31)	54 (15)
Private Senior Secondary School	7 (11)	277 (89)	5 (2)	5 (1)	2 (0)
Govt. Arts and Science Degree College	0 (0)	284 (100)	13 (5)	42 (16)	168 (62)
Private Arts and Science Degree College	1 (0)	283 (100)	5 (2)	24 (5)	31 (9)
Govt. Engineering College	0 (0)	284 (100)	0 (0)	0 (0)	262 (91)
Private Engineering College	0 (0)	284 (100)	0 (0)	0 (0)	20 (9)
Govt. Medicine College	0 (0)	284 (100)	0 (0)	0 (0)	282 (99)
Private Medicine College	0 (0)	284 (100)	0 (0)	0 (0)	2 (1)
Govt. Management Institute	0 (0)	284 (100)	0 (0)	0 (0)	221 (81)
Private Management Institute	0 (0)	284 (100)	0 (0)	2 (1)	61 (18)
Govt. Polytechnic	0 (0)	284 (100)	1 (0)	10 (5)	263 (92)
Private Polytechnic	0 (0)	284 (100)	0 (0)	0 (0)	10 (3)
Govt. Vocational Training School/ITI	0 (0)	284 (100)	9 (3)	39 (13)	155 (56)
Private Vocational Training School/ITI	1 (0)	283 (100)	5 (2)	22 (5)	47 (19)
Govt. Non Formal Training Centre	0 (0)	284 (100)	15 (5)	52 (14)	201 (72)
Private Non Formal Training Centre	0 (0)	284 (100)	1 (0)	3 (1)	7 (6)
Govt. School For Disabled	0 (0)	284 (100)	0 (0)	0 (0)	255 (93)
Private School For Disabled	0 (0)	284 (100)	0 (0)	0 (0)	29 (7)
Government Others	0 (0)	284 (100)	0 (0)	0 (0)	0 (0)
Private Others	0 (0)	284 (100)	0 (0)	0 (0)	0 (0)

Note : Distance A : Less than 5 km; B : Between 5-10 km; C : 10+ km.; Source : Data Analysis is based on 2011 Census.

DISCLAIMER

The Terms of Use and Disclaimer of Datanet India Private Limited (hereinafter referred to as "Datanet") for use of this analysis report of **Hindoli Assembly Constituency (Hindoli Vidhan Sabha)** :-

1. **Assembly Factbook™** is a Registered Trade Mark owned by Datanet.
2. All the maps are sketched and graphical representation only and have not been drawn to the scale and also not to represent the actual geographical area or boundary of the unit.
3. The data for the aforesaid analysis is based on authentic sources and has been culled from the various publications of Census, CSO and NSSO for district and block level data, various central and state government departments, Central & State Elections Commissions and the concerned Returning Officers' releases, Electoral Rolls, Election results and allied publications, internal assessment, surveys, estimates and analysis. Therefore, certain adjustment of data at micro level may have been done to arrive closer to the macro data.
4. Data have been provided on an "As Is" and "As AVAILABLE" basis
5. The colours shown in the maps or diagram and charts of a particular party, alliance or AC are indicative and do not represent them.
6. This publication which includes maps, sheets, graphs and data would be the property under copyright of Datanet only. The user may use these for its internal study, analysis and research purposes. It's public display, re-selling or any commercial uses by the user are not allowed.
7. Datanet has taken due care and caution in compilation and processing of data and allied information, but does not guarantee the accuracy, adequacy or completeness of any information/analysis and will be not responsible for any errors or omissions or for the results obtained from the use of such information/analysis.
8. All the contents for the publication have been culled from various authentic sources and Datanet reasonably believes such sources to be reliable, but does not make any representations, express or implied as to the accuracy or fitness of use of such information. The information or contents of the information/analysis do not constitute advice and should not be relied upon in making (or refraining from making) any decision. Any reliance placed upon the information provided by Datanet is the sole responsibility and strictly at the user's risk.
9. In no event will Datanet be liable for any damages (including, without limitation, damages for loss of business projects, or loss of profits) arising in contract, tort or otherwise from the use of or inability to use any of its contents, or from any action taken (or refrained from being taken) as a result of using the analysis or any of its contents. Datanet its directors, owners, editors, officials, employees, distributor and agents or any associate will not be liable for any errors in the information contained or any consequences arising from the use of the contents of the provided information/analysis.
10. If any provision of these terms and conditions is held invalid or illegal or unenforceable for any reason by any court of competent jurisdiction, such provision shall be severed and the remainder of provisions of the terms and conditions shall continue in full force and effect as if the Term of Use had been executed with the invalid, illegal or unenforceable provision eliminated.
11. If there are any discrepancies in the information provided, please bring it to attention of Datanet for suitable rectification measures.

Buy Online This Complete Book At
Indiastat Publication Book Store

www.indiastatpublications.com

or go directly at

[http://www.indiastatpublications.com/
Assembly_factbook/Rajasthan/Bhilwara/Hindoli](http://www.indiastatpublications.com/Assembly_factbook/Rajasthan/Bhilwara/Hindoli)

 **india**stat**elections**

ISBN : 978-93-87267-83-1

