



Uttar Pradesh

# Assembly Factbook™

Aligarh Assembly Constituency



Key Electoral Data of Aligarh  
Assembly Constituency (Vidhan Sabha)

Uttar Pradesh

# **Assembly Factbook™**

Aligarh Assembly Constituency



Aligarh Vidhan Sabha

**Editor & Director**

Dr. R.K. Thukral

**Research Editor**

Dr. Shafeeq Rahman

**Compiled, Researched and Published by  
Datanet India Pvt. Ltd.**

D-100, 1st Floor,

Okhla Industrial Area, Phase-I,

New Delhi- 110020.

Ph.: 91-11- 43580781-84

Email : support@indiastatpublications.com

Website : www.indiastatelections.com

**Online Book Store :**

www.indiastatpublications.com

**Report No. :** AFB/UP-076-0125

**ISBN :** 978-93-5822-657-7

**First Edition :** January, 2018

**Eighth Updated Edition :** January, 2025

**Price :** Rs.11500/-

US\$ 310

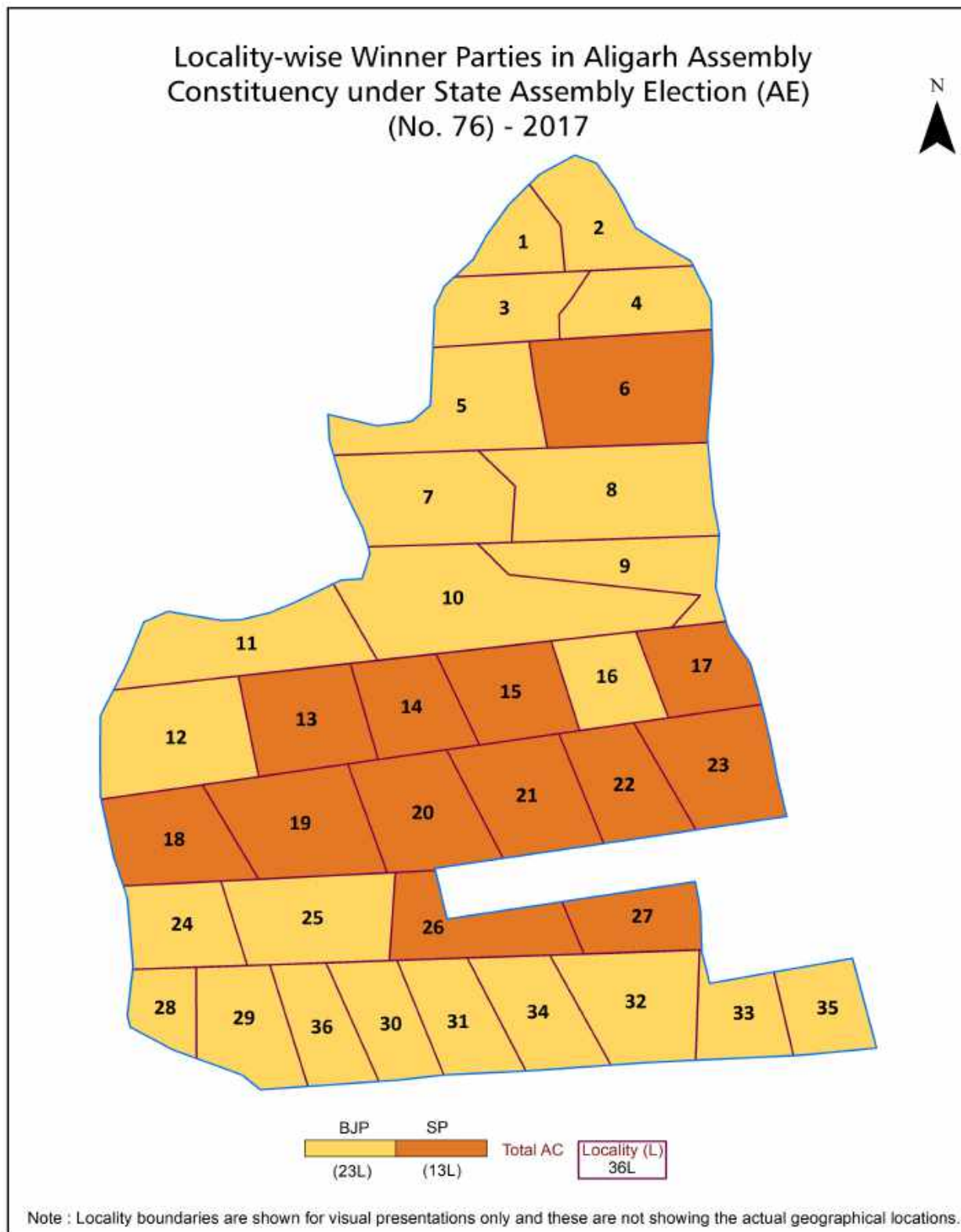
**© Datanet India Pvt. Ltd.**

All rights reserved. No part of this book may be reproduced, stored in a retrieval system or transmitted in any form or by any means, mechanical photocopying, photographing, scanning, recording or otherwise without the prior written permission of the publisher. Please refer to Disclaimer at page no. 261 for the use of this publication.

Printed in India

No.	Particulars	Page No.
	<b>Introduction</b>	
1	Assembly Constituency - (Vidhan Sabha) at a Glance   Features of Assembly as per Delimitation Commission of India (2008)	1-2
	<b>Location and Political Maps</b>	
2	Location Map   Boundaries of Assembly Constituency - (Vidhan Sabha) in District   Boundaries of Assembly Constituency under Parliamentary Constituency - (Lok Sabha)   Locality-wise Winner Parties-2024, 2022, 2019, 2017, 2014, 2012 and 2009	3-11
	<b>Administrative Setup (2011)</b>	
3	District   Sub-district   Towns   Villages   Inhabited Villages   Uninhabited Villages   Village Panchayat   Intermediate Panchayat	12
	<b>Demographics (2011)</b>	
4	Population   Households   Rural/Urban Population   Sex Ratio (Total & 0-6 Years)   Religious Population   Social Population   Literacy Rate	13
	<b>Electoral Features</b>	
5	Important Dates of Last Elections Held   Electors by Gender   Service Electors   Voters   Voters Turnout   Polling Stations & Average Number of Electors per Polling Station   Electors by Age Group   Present Elected Representatives	14-19
	<b>Historical Summary Election Results</b>	
6	Vote Share of Major Parties   Winning Margin (Number & Percentage)   Polarity of Parties   Summary Result of Assembly Segment of Parliamentary Election 2024, 2019, 2014, 2009, 2004 and 1999   Summary Result of Assembly Elections 2022, 2017, 2012, 2007, 2002, 1996, 1993, 1991, 1989, 1985, 1980, 1977, 1974, 1969, 1967, 1962 and 1957	20-46
	<b>Polling Station Level Election Results</b>	
7	Name and Number of Polling Station 2024, 2022, 2019, 2017, 2014, 2012 and 2009   Polling Station-wise Electors, Voters & Voters Turnout 2024, 2022, 2019, 2017, 2014, 2012 and 2009   Polling Station wise Elections Results 2024, 2022, 2019, 2017, 2014, 2012 and 2009	47-255
	<b>Share of Assembly Constituency</b>	
8	Share of Assembly Constituency - (Vidhan Sabha) in State, District and Parliamentary Constituency - (Lok Sabha)	256
9	<b>Abbreviation &amp; Sources</b>	257-260
10	<b>Disclaimer</b>	261

## Location & Political Map

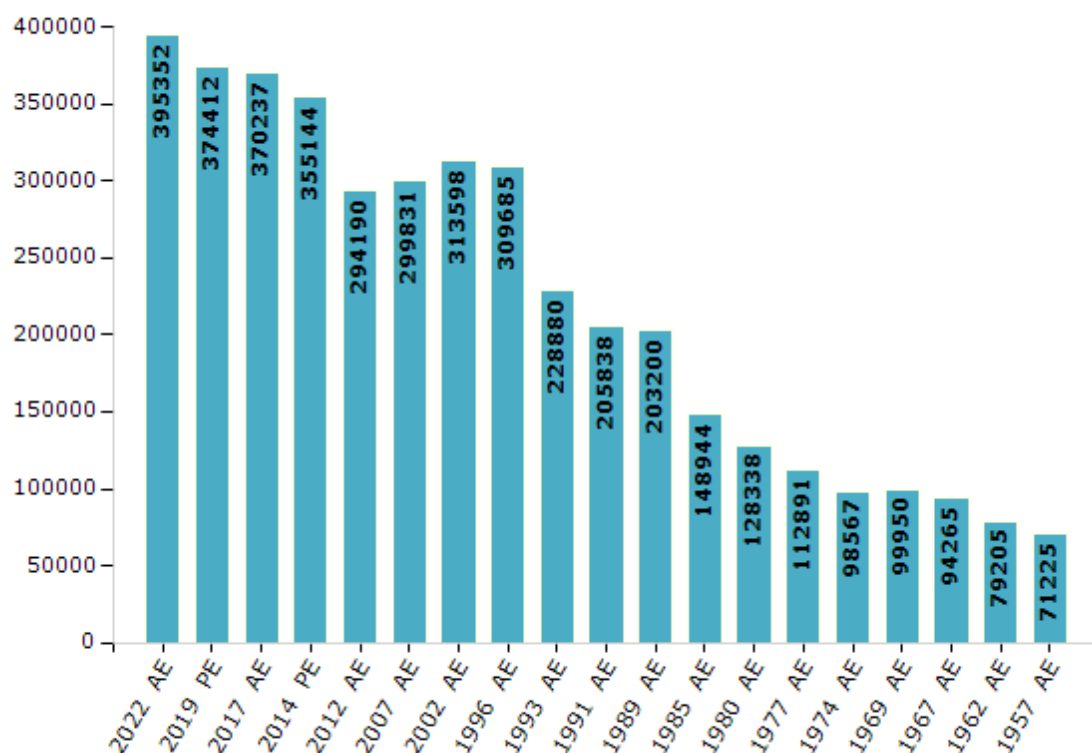


## Electoral Features

### Electors by Male & Female

Year	Male	Female	Others	Total	Year	Male	Female	Others	Total
2022 AE	210277	185042	33	395352	1991 AE	113210	92628	-	205838
2019 PE	199962	174422	28	374412	1989 AE	111761	91439	-	203200
2017 AE	198258	171946	33	370237	1985 AE	82647	66297	-	148944
2014 PE	191326	163792	26	355144	1980 AE	70597	57741	-	128338
2012 AE	162963	131221	6	294190	1977 AE	62035	50856	-	112891
2009 PE	-	-	-	-	1974 AE	54258	44309	-	98567
2007 AE	161086	138745	-	299831	1969 AE	53233	46717	-	99950
2004 PE	-	-	-	-	1967 AE	-	-	-	94265
2002 AE	168076	145522	-	313598	1962 AE	-	-	-	79205
1999 PE	-	-	-	-	1957 AE	-	-	-	71225
1996 AE	174502	135183	-	309685	1952 AE	-	-	-	-
1993 AE	125889	102991	-	228880					

Number of Electors



**Note :** AE : Assembly Election, PE : Assembly Segment of Parliamentary Election

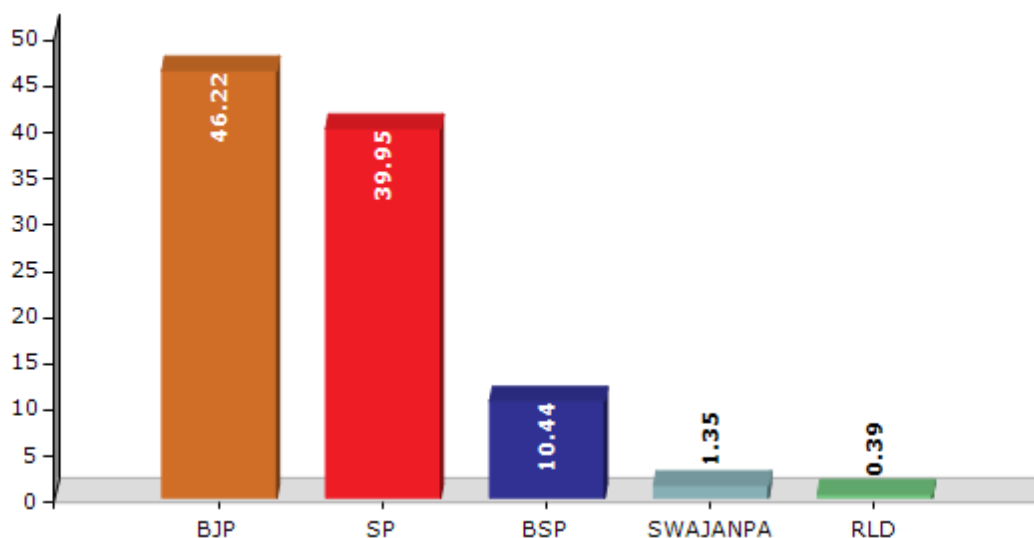


## Historical Summary Election Results

### Summary Result of Assembly Election - 2017

Candidate Name	Party	Votes	Votes %
Sanjeev Raja	BJP	113752	46.22
Zafar Alam	SP	98312	39.95
Mohd Arif	BSP	25704	10.44
Rajkumar	SWAJANPA	3325	1.35
Lav Kumar Bansal	RLD	948	0.39
Sanjeev Kumar	IND	677	0.28
Atul Goswami	LD	616	0.25
Dr. L.B Dayashankar	IND	517	0.21
Kashav Dev	IND	343	0.14
Gulzar Ahmad	PECP	292	0.12
Prem Pal	RPI(A)	253	0.1
	NOTA	1375	0.56

Votes Percentage of Top Parties - 2017



## Polling Station Level Election Results

### Number and Name of Polling Stations (PS) (2022)

Number of Polling Stations	Name of Polling Stations	Number of Polling Stations	Name of Polling Stations
1	Lueja Sols Girls High School G T Road R.N.-1	22	Chobsingh Lodhi U.M Vidhalay By Pass Road Nagla Kalar R.N. 4
2	Lueja Sols Girls High School G T Road R.N.-2	23	Chobsingh Lodhi U.M Vidhalay By Pass Road Nagla Kalar R.N. 5
3	Lueja Sols Girls High School G T Road R.N.-3	24	Chobsingh Lodhi U.M Vidhalay By Pass Road Nagla Kalar R.N. 6
4	Lueja Sols Girls High School G T Road R.N.-4	25	Chobsingh Lodhi U.M Vidhalay By Pass Road Nagla Kalar R.N. 7
5	Gurunanak Junior High School Nai Basti Room No 1	26	Chobsingh Lodhi U.M Vidhalay By Pass Road Nagla Kalar R.N. 8
6	Gurunanak Junior High School Nai Basti Room No 2	27	Chobsingh Lodhi U.M Vidhalay By Pass Road Nagla Kalar R.N. 9
7	Primary School Balika Vidyalay Rifugi Quater R0 N0 1	28	M M Pridensi Inter Colloge Naveen Nagar R.N. 1
8	Primary School Balika Vidyalay Rifugi Quater R0 N0 1	29	M M Pridensi Inter Colloge Naveen Nagar R.N. 2
9	City High School Masoodabad R-N- 1	30	K D Girls Inter Colloge Nagla Molvi R.N. 1
10	City High School Masoodabad R-N- 2	31	K D Girls Inter Colloge Nagla Molvi R.N. 2
11	City High School Masoodabad R-N- 3	32	K D Girls Inter Colloge Nagla Molvi R.N. 3
12	City High School Masoodabad R-N- 4	33	K D Girls Inter Colloge Nagla Molvi R.N. 6
13	City High School Masoodabad R-N- 5	34	Yunicorn Publice School Prince Nagar Mailrose By Pass R,N 1
14	City High School Masoodabad R-N- 6	35	Yunicorn Publice School Prince Nagar Mailrose By Pass R,N 2
15	City High School Masoodabad R-N- 7	36	Ingramham Insititute Primary Section Melrose By Pass R.N. 1
16	City High School Masoodabad R-N- 8	37	Ingramham Insititute Primary Section Melrose By Pass R.N. 2
17	City High School Masoodabad R-N- 9	38	Ingramham Insititute Primary Section Melrose By Pass R.N. 3
18	City High School Masoodabad R-N- 10	39	Ingramham Insititute Primari Section Melrose By Pass R.N. 4
19	Chobsingh Lodhi U.M Vidhalay By Pass Road Nagla Kalar R.N. 1	40	Ingramham Insititute Primary Section Melrose By Pass R.N. 5
20	Chobsingh Lodhi U.M Vidhalay By Pass Road Nagla Kalar R.N. 2	41	Karyalay Zila Udyog Kendra Industrial Aria R.N. 1
21	Chobsingh Lodhi U.M Vidhalay By Pass Road Nagla Kalar R.N. 3	42	Karyalay Zila Udyog Kendra Industrial Aria R.N. 2

Contd....



## Polling Station Level Election Results

### Polling Station-wise Votes Secured by Overall Top Five Parties in Aligarh Assembly in Assembly Election (AE) under Aligarh Parliamentary Constituency in Uttar Pradesh (2022)

Number of Polling Station	Winner - Mukta Raja (BJP)	Runner-up - Zafar Alam (SP)	3rd - Razia Khan (BSP)	4th - Mohd Salman Imtiaz (INC)	5th - Monika Thapar (AAP)	NOTA	Other	Total Votes Secured
36	435	46	72	9	6	5	1	574
37	393	58	46	16	2	3	2	520
38	501	64	89	9	5	1	2	671
39	599	94	50	8	7	3	3	764
40	599	60	5	4	1	0	2	671
41	587	117	10	3	0	2	0	719
42	451	279	3	5	3	4	1	746
43	335	157	11	0	0	0	1	504
44	333	109	51	7	2	2	9	513
45	264	120	371	4	5	5	6	775
46	85	55	51	2	3	0	1	197
47	423	54	156	2	2	2	7	646
48	270	71	295	3	2	1	11	653
49	461	62	20	5	5	0	3	556
50	466	60	17	6	2	1	1	553
51	443	71	16	3	1	0	1	535
52	459	52	24	1	0	3	5	544
53	573	58	23	6	2	1	4	667
54	306	559	11	4	3	3	1	887
55	280	98	269	4	1	2	4	658
56	323	80	136	7	0	2	1	549
57	355	352	13	8	1	1	1	731
58	300	81	99	10	1	3	6	500
59	113	659	4	3	2	4	3	788
60	537	76	23	6	2	4	7	655
61	349	101	102	3	3	3	4	565
62	178	472	42	4	1	2	1	700
63	38	654	2	7	0	1	2	704
64	3	547	0	4	0	1	1	556
65	4	668	2	1	0	2	2	679
66	3	592	1	1	0	5	0	602
67	12	398	0	1	0	0	0	411
68	12	519	4	3	1	4	1	544
69	92	471	4	10	0	1	5	583
70	197	251	3	9	1	2	1	464

Contd....

## Polling Station Level Election Results

**Winner, Runner-up and 3rd Party Position & Winning Margin According to Polling Stations in Aligarh Assembly in Assembly Election (AE) under Aligarh Parliamentary Constituency in Uttar Pradesh (2022)**

Polling Station Number	Winner Party	Winner Votes (%)	Runner-up Party	Runner-up Votes (%)	Winning Margin Votes (%)	Third Party	Third Party Votes (%)	Other Votes (%)
71	SP	583 (96.36)	BJP	13 (2.15)	570 (94.21)	INC	4 (0.66)	5 (0.83)
72	SP	566 (95.77)	BJP	20 (3.38)	546 (92.39)	BSP	2 (0.34)	3 (0.51)
73	BJP	258 (60.71)	SP	164 (38.59)	94 (22.12)	INC	2 (0.47)	1 (0.24)
74	BJP	683 (86.46)	SP	64 (8.1)	619 (78.36)	BSP	19 (2.41)	24 (3.04)
75	BJP	633 (90.82)	SP	45 (6.46)	588 (84.36)	INC	10 (1.43)	9 (1.29)
76	BJP	661 (90.05)	SP	56 (7.63)	605 (82.42)	INC	6 (0.82)	11 (1.5)
77	BJP	634 (79.05)	SP	78 (9.73)	556 (69.32)	BSP	60 (7.48)	30 (3.74)
78	BJP	717 (92.28)	SP	32 (4.12)	685 (88.16)	AAP	9 (1.16)	19 (2.45)
79	BJP	720 (86.85)	SP	52 (6.27)	668 (80.58)	BSP	39 (4.7)	18 (2.17)
80	SP	598 (96.14)	BJP	17 (2.73)	581 (93.41)	INC	5 (0.8)	2 (0.32)
81	SP	588 (94.69)	BJP	17 (2.74)	571 (91.95)	BSP	5 (0.81)	11 (1.77)
82	SP	328 (98.8)	BJP	1 (0.3)	327 (98.5)	BSP	0 (0)	3 (0.9)
83	SP	506 (95.65)	BJP	15 (2.84)	491 (92.81)	BSP	2 (0.38)	6 (1.13)
84	BJP	662 (91.94)	SP	26 (3.61)	636 (88.33)	BSP	13 (1.81)	19 (2.64)
85	BSP	470 (58.17)	BJP	211 (26.11)	259 (32.06)	SP	88 (10.89)	39 (4.83)
86	BSP	223 (44.51)	BJP	215 (42.91)	8 (1.6)	SP	35 (6.99)	28 (5.59)
87	SP	745 (84.95)	BJP	106 (12.09)	639 (72.86)	BSP	8 (0.91)	18 (2.05)
88	SP	562 (80.63)	BJP	108 (15.49)	454 (65.14)	BSP	15 (2.15)	12 (1.72)
89	BJP	337 (69.2)	SP	110 (22.59)	227 (46.61)	BSP	26 (5.34)	14 (2.87)
90	BJP	715 (87.2)	SP	55 (6.71)	660 (80.49)	BSP	33 (4.02)	17 (2.07)
91	BJP	516 (67.01)	SP	174 (22.6)	342 (44.41)	BSP	69 (8.96)	11 (1.43)
92	BJP	617 (79.61)	SP	87 (11.23)	530 (68.38)	BSP	50 (6.45)	21 (2.71)
93	BSP	246 (34.17)	SP	237 (32.92)	9 (1.25)	BJP	216 (30)	21 (2.92)
94	BJP	571 (74.54)	SP	184 (24.02)	387 (50.52)	BSP	4 (0.52)	7 (0.91)
95	BJP	699 (93.2)	SP	30 (4)	669 (89.2)	INC	6 (0.8)	15 (2)
96	BJP	545 (60.69)	SP	247 (27.51)	298 (33.18)	BSP	85 (9.47)	21 (2.34)
97	BJP	637 (80.33)	SP	137 (17.28)	500 (63.05)	INC	8 (1.01)	11 (1.39)
98	BJP	405 (62.99)	SP	184 (28.62)	221 (34.37)	BSP	34 (5.29)	20 (3.11)
99	BJP	235 (90.73)	SP	14 (5.41)	221 (85.32)	BSP	7 (2.7)	3 (1.16)
100	BJP	519 (64.55)	SP	179 (22.26)	340 (42.29)	BSP	92 (11.44)	14 (1.74)
101	SP	479 (71.71)	BJP	124 (18.56)	355 (53.15)	INC	34 (5.09)	31 (4.64)
102	BJP	426 (78.6)	SP	94 (17.34)	332 (61.26)	BSP	11 (2.03)	11 (2.03)
103	BJP	253 (62.47)	BSP	68 (16.79)	185 (45.68)	SP	67 (16.54)	17 (4.2)
104	BJP	339 (53.9)	BSP	136 (21.62)	203 (32.28)	SP	129 (20.51)	25 (3.97)
105	BJP	316 (57.98)	BSP	170 (31.19)	146 (26.79)	SP	46 (8.44)	13 (2.39)

Contd....

## DISCLAIMER

The Terms of Use and Disclaimer of Datanet India Private Limited (hereinafter referred to as "Datanet") for use of this analysis report of **Aligarh Assembly Constituency (Aligarh Vidhan Sabha)** :-

1. **Assembly Factbook™** is a Registered Trade Mark owned by Datanet.
2. All the maps are sketched and graphical representation only and have not been drawn to the scale and also not to represent the actual geographical area or boundary of the unit.
3. The data for the aforesaid analysis is based on authentic sources and has been culled from the various publications of Census, CSO and NSSO for district and block level data, various central and state government departments, Central & State Elections Commissions and the concerned Returning Officers' releases, Electoral Rolls, Election results and allied publications, internal assessment, surveys, estimates and analysis. Therefore, certain adjustment of data at micro level may have been done to arrive closer to the macro data.
4. Data have been provided on an "As Is" and "As AVAILABLE" basis
5. The colours shown in the maps or diagram and charts of a particular party, alliance or AC are indicative and do not represent them.
6. This publication which includes maps, sheets, graphs and data would be the property under copyright of Datanet only. The user may use these for its internal study, analysis and research purposes. It's public display, re-selling or any commercial uses by the user are not allowed.
7. Datanet has taken due care and caution in compilation and processing of data and allied information, but does not guarantee the accuracy, adequacy or completeness of any information/analysis and will be not responsible for any errors or omissions or for the results obtained from the use of such information/analysis.
8. All the contents for the publication have been culled from various authentic sources and Datanet reasonably believes such sources to be reliable, but does not make any representations, express or implied as to the accuracy or fitness of use of such information. The information or contents of the information/analysis do not constitute advice and should not be relied upon in making (or refraining from making) any decision. Any reliance placed upon the information provided by Datanet is the sole responsibility and strictly at the user's risk.
9. In no event will Datanet be liable for any damages (including, without limitation, damages for loss of business projects, or loss of profits) arising in contract, tort or otherwise from the use of or inability to use any of its contents, or from any action taken (or refrained from being taken) as a result of using the analysis or any of its contents. Datanet its directors, owners, editors, officials, employees, distributor and agents or any associate will not be liable for any errors in the information contained or any consequences arising from the use of the contents of the provided information/analysis.
10. If any provision of these terms and conditions is held invalid or illegal or unenforceable for any reason by any court of competent jurisdiction, such provision shall be severed and the remainder of provisions of the terms and conditions shall continue in full force and effect as if the Term of Use had been executed with the invalid, illegal or unenforceable provision eliminated.
11. If there are any discrepancies in the information provided, please bring it to attention of Datanet for suitable rectification measures.

**Buy Online This Complete Book At  
Datanet India eBooks Store**

**[www.indiastatpublications.com](http://www.indiastatpublications.com)**

**or go directly at**

**[http://www.indiastatpublications.com/  
Assembly\\_factbook/Uttar Pradesh/Aligarh/ Aligarh](http://www.indiastatpublications.com/Assembly_factbook/Uttar%20Pradesh/Aligarh/Aligarh)**

 **indiastat**elections

ISBN : 978-93-5822-657-7



9 789358 226577