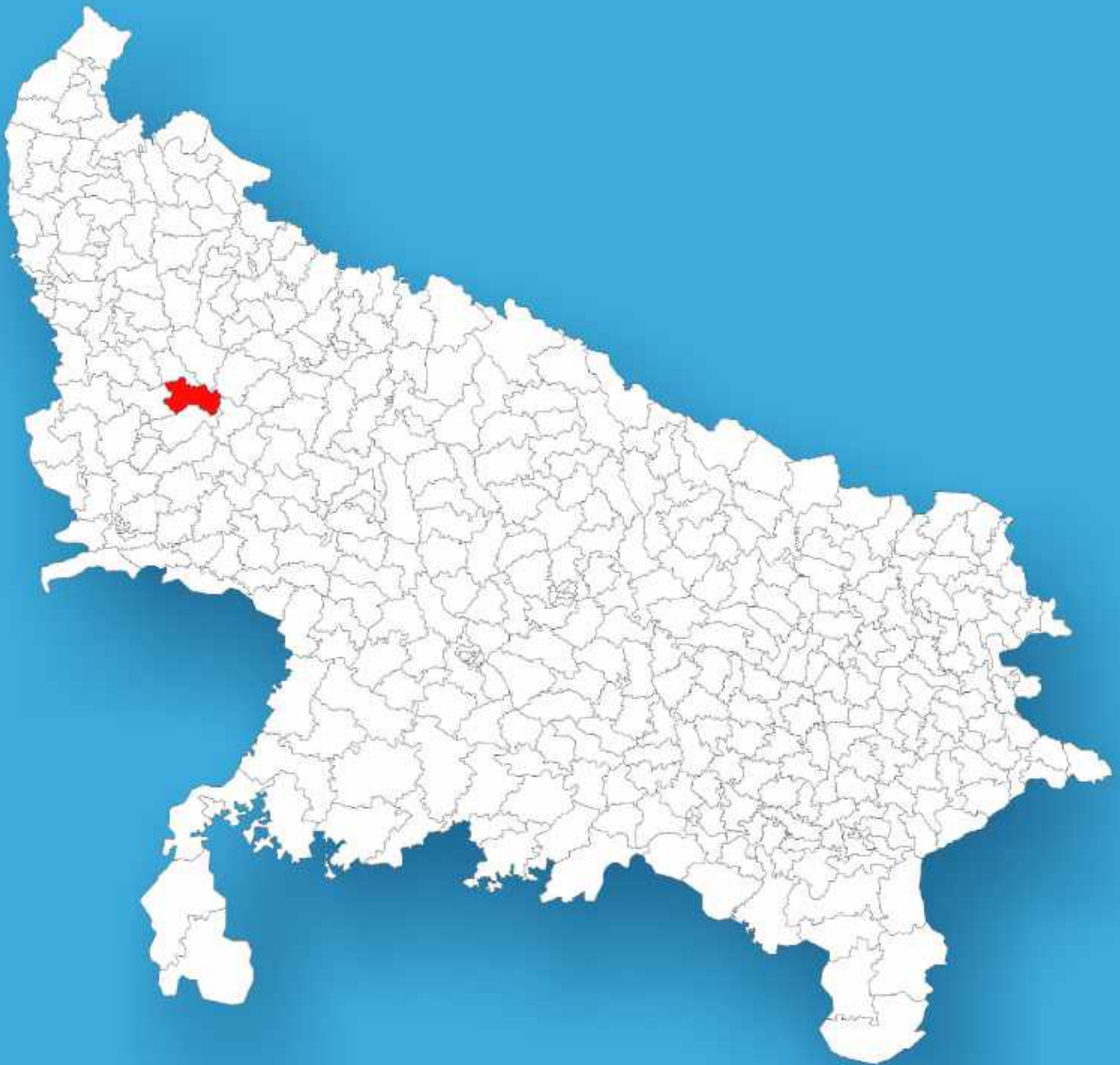




Uttar Pradesh

Assembly Factbook™

Atrauli Assembly Constituency



Key Electoral Data of Atrauli
Assembly Constituency (Vidhan Sabha)

Uttar Pradesh
Assembly FactbookTM
Atrauli Assembly Constituency



Atrauli Vidhan Sabha

Editor & Director

Dr. R.K. Thukral

Research Editor

Dr. Shafeeq Rahman

**Compiled, Researched and Published by
Datanet India Pvt. Ltd.**

D-100, 1st Floor,

Okhla Industrial Area, Phase-I,

New Delhi- 110020.

Ph.: 91-11- 43580781-84

Email : support@indiastatpublications.com

Website : www.indiastatelections.com

Online Book Store :

www.indiastatpublications.com

Report No. : AFB/UP-073-0125

ISBN : 978-93-5905-858-0

First Edition : January, 2018

Eighth Updated Edition : January, 2025

Price : Rs.11500/-

US\$ 310

© Datanet India Pvt. Ltd.

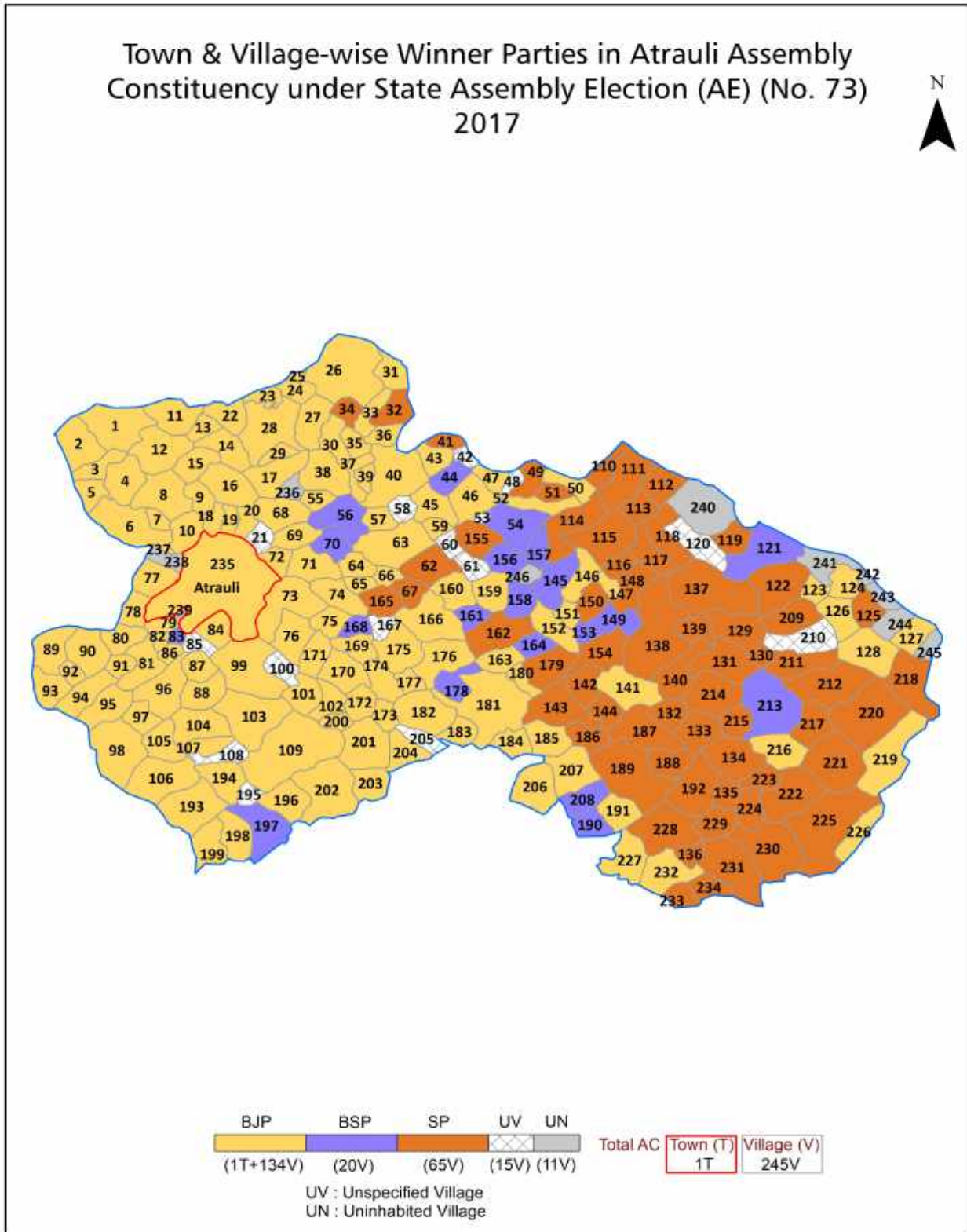
All rights reserved. No part of this book may be reproduced, stored in a retrieval system or transmitted in any form or by any means, mechanical photocopying, photographing, scanning, recording or otherwise without the prior written permission of the publisher. Please refer to Disclaimer at page no. 347 for the use of this publication.

Printed in India

Contents

No.	Particulars	Page No.
	Introduction	
1	Assembly Constituency - (Vidhan Sabha) at a Glance Features of Assembly as per Delimitation Commission of India (2008)	1-2
	Location and Political Maps	
2	Location Map Boundaries of Assembly Constituency - (Vidhan Sabha) in District Boundaries of Assembly Constituency under Parliamentary Constituency - (Lok Sabha) Town & Village-wise Winner Parties-2024, 2022, 2019, 2017, 2014, 2012 and 2009	3-11
	Administrative Setup (2011)	
3	District Sub-district Towns Villages Inhabited Villages Uninhabited Villages Village Panchayat Intermediate Panchayat	12-24
	Demographics (2011)	
4	Population Households Rural/Urban Population Towns and Villages by Population Size Sex Ratio (Total & 0-6 Years) Religious Population Social Population Literacy Rate	25-26
	Electoral Features	
5	Important Dates of Last Elections Held Electors by Gender Service Electors Voters Voters Turnout Polling Stations & Average Number of Electors per Polling Station Electors by Age Group Present Elected Representatives	27-32
	Historical Summary Election Results	
6	Vote Share of Major Parties Winning Margin (Number & Percentage) Polarity of Parties Summary Result of Assembly Segment of Parliamentary Election 2024, 2019, 2014, 2009, 2004 and 1999 Summary Result of Assembly Elections 2022, 2017, 2012, 2007, 2002, 1996, 1993, 1991, 1989, 1985, 1980, 1977, 1974, 1969, 1967, 1962, 1957 and 1952	33-59
	Polling Station Level Election Results	
7	Name and Number of Polling Station 2024, 2022, 2019, 2017, 2014, 2012 and 2009 Polling Station-wise Electors, Voters & Voters Turnout 2024, 2022, 2019, 2017, 2014, 2012 and 2009 Polling Station wise Elections Results 2024, 2022, 2019, 2017, 2014, 2012 and 2009	60-305
	Panchayat and Local Bodies Election Results	
8	Panchayat Result 2015 Urban Local Bodies Result 2012	306-325
	Share of Assembly Constituency	
9	Share of Assembly Constituency - (Vidhan Sabha) in State, District and Parliamentary Constituency - (Lok Sabha)	326
	Socio-Economic Amenities (2011)	
10	Access to Administrative Units Agricultural, Manufacturing and Industrial Commodities Demographic Indicators Education Health & Manpower Drinking Water Supply Sanitation Entertainment and Recreations Infrastructure Power Food Allocation Distribution and Marketing of Agriculture Commodities Infrastructure Transport and Road Infrastructure Communication Banking and Financial Services Land Use Irrigation Source	328-342
11	Abbreviation & Sources	343-346
12	Disclaimer	347

Location & Political Map



Administrative Setup

List of Village Panchayat & Intermediate Panchayat (Block) Name - 2011

Village Name	Village Panchayat Name	Intermediate Panchayat Name
Abhaypur Bahlolpur	Abhaypur Bahlolpur	Gangiri
Abunasirpur	Abunasirpur	Bijauli
Ahamadpuri	Ahamadpuri	Atrauli
Ajvaman Dher	Ajvaman Dher	Gangiri
Alampur Fatehpur	Alampur Fatehpur	Gangiri
Alampur Kayasthan	Alampur Kayasthan	Atrauli
Alampur Rani	Alampur Rani	Gangiri
Alipur	Alipur	Bijauli
Anandpur	Anandpur	Gangiri
Asharfabad	Asharfabad	Atrauli
Ata	Ata	Bijauli
Audhakhera	Audhakhera	Bijauli
Babupur	Babupur	Gangiri
Bahadurpur Tabyu	Bahadurpur Tabyu	Atrauli
Baharabad	Baharabad	Atrauli
Bahona Kotra	Bahona Kotra	Bijauli
Baijla	Baijla	Atrauli
Baimbirpur	Baimbirpur	Atrauli
Bajidpur	Bajidpur	Gangiri
Banupura	Banupura	Bijauli
Barhaipura	Barhaipura	Bijauli
Barhaul	Barhaul	Bijauli
Barhali	Barhali	Atrauli
Barhsera	Barhsera	Bijauli
Bhamauri Khurd	Bhamauri Khurd	Bijauli
Bhamsoi Husainpur	Bhamsoi Husainpur	Bijauli
Bhavigarh	Bhavigarh	Atrauli
Bhay	Bhay	Gangiri
Bhikanpur	Bhikanpur	Bijauli

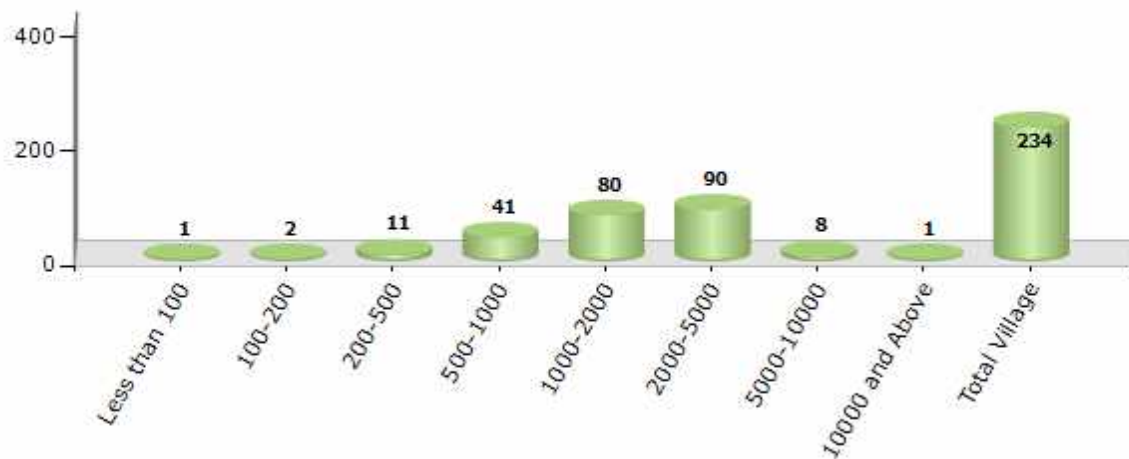
Contd....

Demographics

Number of Villages by Population Size - 2011

Less than 100	100-200	200-500	500-1000	1000-2000	2000-5000	5000-10000	10000 and Above	Total Village
1	2	11	41	80	90	8	1	234

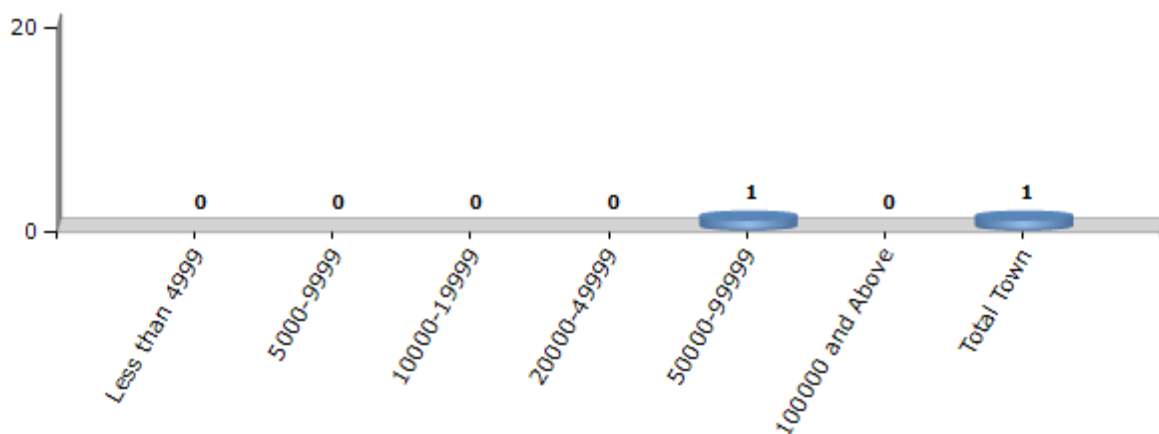
Number of Villages by Population Size - 2011



Number of Towns by Population Size - 2011

Less than 4999	5000-9999	10000-19999	20000-49999	50000-99999	100000 and Above	Total Town
0	0	0	0	1	0	1

Number of Towns by Population Size - 2011



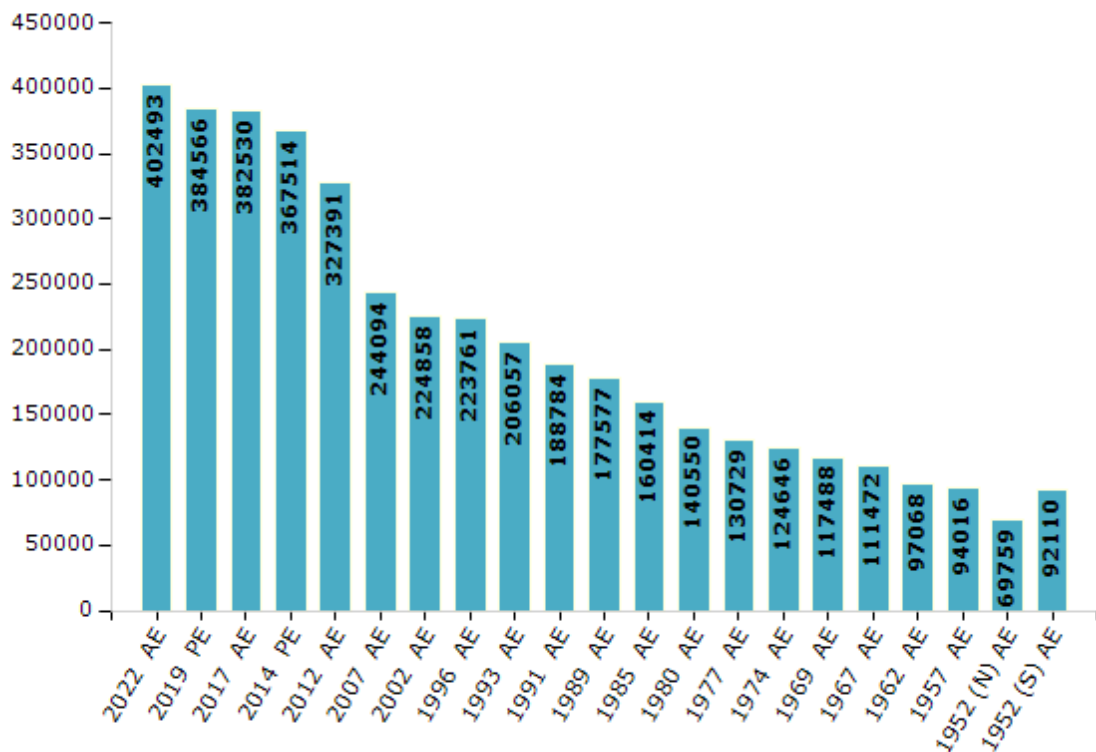
Electoral Features

Electors by Male & Female

Year	Male	Female	Others	Total
2022 AE	215590	186893	10	402493
2019 PE	207188	177357	21	384566
2017 AE	206590	175928	12	382530
2014 PE	199694	167807	13	367514
2012 AE	184856	142527	8	327391
2009 PE	-	-	-	-
2007 AE	132267	111827	-	244094
2004 PE	-	-	-	-
2002 AE	122437	102421	-	224858
1999 PE	-	-	-	-
1996 AE	123156	100605	-	223761
1993 AE	113335	92722	-	206057

Year	Male	Female	Others	Total
1991 AE	103831	84953	-	188784
1989 AE	97667	79910	-	177577
1985 AE	88972	71442	-	160414
1980 AE	77369	63181	-	140550
1977 AE	71931	58798	-	130729
1974 AE	68591	56055	-	124646
1969 AE	62258	55230	-	117488
1967 AE	-	-	-	111472
1962 AE	-	-	-	97068
1957 AE	-	-	-	94016
1952 (N) AE	-	-	-	69759
1952 (S) AE	-	-	-	92110

Number of Electors



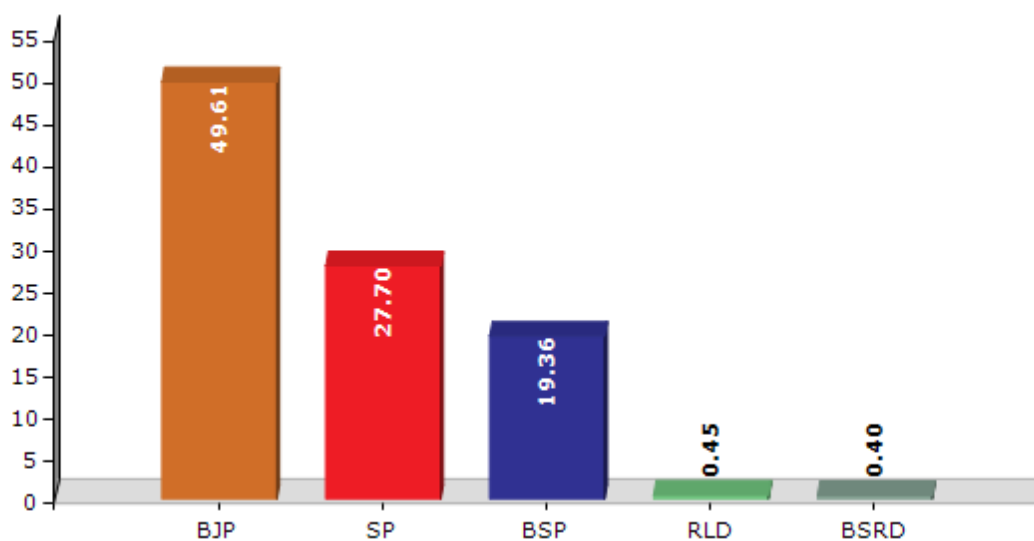
Note : AE : Assembly Election, PE : Assembly Segment of Parliamentary Election, (N) : Atrauli North, (S) : Atrauli South Cum Koil East

Historical Summary Election Results

Summary Result of Assembly Election - 2017

Candidate Name	Party	Votes	Votes %
Sandeep Kumar Singh	BJP	115397	49.61
Viresh Yadav	SP	64430	27.7
Iliyas Chaudhary	BSP	45041	19.36
Manoj Kumar Yadav	RLD	1051	0.45
Avdhesh Kumar	BSRD	931	0.4
Abid Ali	IND	766	0.33
Dinesh Kumar	IND	674	0.29
Prem Shri Yadav	RPD	644	0.28
Dharmendra Kumar	RTKP	598	0.26
Lakhan Singh	IND	438	0.19
Bhagvan Das	SWAJANPA	356	0.15
Nisha Raj	SARSAMP	355	0.15
Subhash Chandra Pali	SSKP	335	0.14
Anshul Bharduaj	RSD	250	0.11
	NOTA	1325	0.57

Votes Percentage of Top Parties - 2017



Polling Station Level Election Results

Number and Name of Polling Stations (PS) (2022)

Number of Polling Stations	Name of Polling Stations	Number of Polling Stations	Name of Polling Stations
1	Ariyan Calchar Akedami Inter Collage ,Raipur Mujapta Room No.-1	22	Primary School Sahnol Room No.-3
2	Ariyan Calchar Akedami Inter Collage ,Raipur Mujapta Room No.-2	23	Primary School Vidhipur
3	Primary School Sherpur	24	Junior High School Vidhipur
4	Primary School Jamuna Roon No.-1	25	Primary School Simthala Room No.-1
5	Primary School Jamuna Roon No.-2	26	Primary School Simthala Room No.-2
6	Junior High School Jamuna	27	Primary School Suratgarh Room No. 1
7	Jugal Kishor Higher Secondary School, Kajimabad Room No.-1	28	Primary School Suratgarh Room No. 2
8	Jugal Kishor Higher Secondary School, Kajimabad Room No.-2	29	Primary School Khediya Rafaytpur Room No.-1
9	Jugal Kishor Higher Secondary School, Kajimabad Room No.-3	30	Primary School Khediya Rafaytpur Room No.-2
10	Jugal Kishor Higher Secondary School, Kajimabad Room No.-4	31	Primary School Chalakpur
11	Primary School Gadaipur Mazra Kasimpur	32	Junior High School Rajmargpur Room No.-1
12	Primary School Alampur Kayasthan	33	Junior High School Rajmargpur Room No.-2
13	Primary School Basai Mazra Kasimpur Gadaipur	34	Primary School Jekhera Room No.-1
14	Primary School Kasimpur Gadaipur	35	Primary School Jekhera Room No.-2
15	Primary School Sindhaura	36	Primary School Ganvkhedha Room Noa.-1
16	Junior High School Badhauri Room No.-1	37	Primary School Ganvkhedha Room Noa.-2
17	Junior High School Badhauri Room No.-2	38	Primary School Mandhauri Nisfi Asharfabad Room Noa.-1
18	Junior High School Badhauri Room No.-3	39	Primary School Mandhauri Nisfi Asharfabad Room Noa.-2
19	Primary School Usmanpur	40	Primary School Ahmedpur Urf Janakpur
20	Primary School Sahnol Room No.-1	41	Primary School Bhud Nagriya
21	Primary School Sahnol Room No.-2	42	Nagar Palika Primary School No. 6 Nagaichpada Atrauli Room No. 1

Contd....

Polling Station Level Election Results

Polling Station-wise Votes Secured by Overall Top Five Parties in Atrauli Assembly in Assembly Election (AE) under Aligarh Parliamentary Constituency in Uttar Pradesh (2022)

Number of Polling Station	Winner - Sandeep Kumar Singh (BJP)	Runner-up - Viresh Yadav (SP)	3rd - Dr. Omvir Singh (BSP)	4th - Dharmendra Kumar (INC)	5th - Manju Devi Urf Manju Rani (IND)	NOTA	Other	Total Votes Secured
36	631	33	215	3	0	0	5	887
37	715	161	1	1	3	0	5	886
38	616	10	25	0	1	0	5	657
39	388	25	38	4	3	0	5	463
40	429	6	1	0	3	0	4	443
41	420	13	0	1	0	0	10	444
42	454	55	11	3	1	0	8	532
43	433	87	3	6	1	0	4	534
44	405	51	28	13	3	0	8	508
45	216	75	0	2	1	0	3	297
46	164	86	113	4	3	0	2	372
47	161	153	16	3	1	0	1	335
48	118	192	0	2	0	0	0	312
49	36	514	2	3	0	0	3	558
50	429	59	0	3	0	0	1	492
51	176	59	0	1	1	0	1	238
52	197	52	12	3	0	0	2	266
53	297	130	30	10	2	0	6	475
54	56	315	111	1	2	0	4	489
55	21	267	0	2	1	0	1	292
56	238	172	20	1	2	0	3	436
57	402	108	1	1	0	0	6	518
58	255	57	16	1	0	0	2	331
59	490	64	0	3	0	0	5	562
60	221	48	1	1	0	0	3	274
61	78	265	10	0	0	0	3	356
62	450	43	53	0	4	0	10	560
63	469	83	1	0	1	0	3	557
64	321	149	0	1	2	0	0	473
65	67	440	5	0	0	0	2	514
66	332	210	0	1	0	0	3	546
67	386	216	3	3	1	0	2	611
68	369	200	3	5	1	0	15	593
69	178	339	2	1	0	0	7	527
70	125	377	4	7	0	0	2	515

Contd....

Polling Station Level Election Results

Winner, Runner-up and 3rd Party Position & Winning Margin According to Polling Stations in Atrauli Assembly in Assembly Election (AE) under Aligarh Parliamentary Constituency in Uttar Pradesh (2022)

Polling Station Number	Winner Party	Winner Votes (%)	Runner-up Party	Runner-up Votes (%)	Winning Margin Votes (%)	Third Party	Third Party Votes (%)	Other Votes (%)
71	SP	386 (79.26)	BJP	90 (18.48)	296 (60.78)	INC	3 (0.62)	8 (1.64)
72	SP	263 (45.03)	BJP	185 (31.68)	78 (13.35)	BSP	131 (22.43)	5 (0.86)
73	SP	291 (72.57)	BJP	62 (15.46)	229 (57.11)	BSP	41 (10.22)	7 (1.75)
74	SP	229 (49.14)	BJP	227 (48.71)	2 (0.43)	INC	5 (1.07)	5 (1.07)
75	BJP	322 (73.52)	SP	105 (23.97)	217 (49.55)	BSP	7 (1.6)	4 (0.91)
76	BJP	455 (91.73)	SP	25 (5.04)	430 (86.69)	BSP	8 (1.61)	8 (1.61)
77	BJP	319 (91.93)	SP	24 (6.92)	295 (85.01)	BSP	2 (0.58)	2 (0.58)
78	BJP	512 (91.27)	SP	29 (5.17)	483 (86.1)	BSP	6 (1.07)	14 (2.5)
79	BJP	455 (88.52)	SP	41 (7.98)	414 (80.54)	INC	9 (1.75)	9 (1.75)
80	BJP	207 (83.47)	SP	35 (14.11)	172 (69.36)	BSP	3 (1.21)	3 (1.21)
81	SP	204 (51.65)	BJP	151 (38.23)	53 (13.42)	BSP	33 (8.35)	7 (1.77)
82	SP	257 (70.8)	BJP	95 (26.17)	162 (44.63)	BSP	8 (2.2)	3 (0.83)
83	SP	607 (93.53)	BJP	20 (3.08)	587 (90.45)	IND (MD)	5 (0.77)	17 (2.62)
84	SP	388 (93.49)	BJP	21 (5.06)	367 (88.43)	IND (MD)	2 (0.48)	4 (0.96)
85	SP	382 (94.79)	BSP	9 (2.23)	373 (92.56)	BJP	7 (1.74)	5 (1.24)
86	SP	386 (83.19)	BJP	62 (13.36)	324 (69.83)	BSP	3 (0.65)	13 (2.8)
87	SP	225 (90)	BJP	25 (10)	200 (80)	BSP	0 (0)	0 (0)
88	BJP	532 (84.18)	IND (AD)	49 (7.75)	483 (76.43)	SP	37 (5.85)	14 (2.22)
89	BJP	512 (92.09)	SP	29 (5.22)	483 (86.87)	IND (AD)	6 (1.08)	9 (1.62)
90	BJP	752 (88.37)	BSP	62 (7.29)	690 (81.08)	SP	17 (2)	20 (2.35)
91	BJP	359 (70.25)	BSP	104 (20.35)	255 (49.9)	SP	36 (7.05)	12 (2.35)
92	BJP	305 (70.44)	BSP	89 (20.55)	216 (49.89)	SP	30 (6.93)	9 (2.08)
93	BJP	505 (85.88)	SP	70 (11.9)	435 (73.98)	BMUP	3 (0.51)	10 (1.7)
94	BJP	209 (44.95)	SP	123 (26.45)	86 (18.5)	BSP	116 (24.95)	17 (3.66)
95	BJP	416 (64.5)	SP	188 (29.15)	228 (35.35)	BSP	31 (4.81)	10 (1.55)
96	NV	NV (NV)	NV	NV (NV)	NV (NV)	NV	NV (NV)	NV (NV)
97	BJP	390 (60.84)	SP	220 (34.32)	170 (26.52)	BSP	26 (4.06)	5 (0.78)
98	BJP	388 (70.42)	SP	80 (14.52)	308 (55.9)	BSP	76 (13.79)	7 (1.27)
99	BJP	195 (54.93)	SP	119 (33.52)	76 (21.41)	BSP	33 (9.3)	8 (2.25)
100	BJP	280 (56.22)	SP	186 (37.35)	94 (18.87)	BSP	14 (2.81)	18 (3.61)
101	BJP	246 (54.67)	BSP	101 (22.44)	145 (32.23)	SP	89 (19.78)	14 (3.11)
102	BJP	499 (93.62)	SP	22 (4.13)	477 (89.49)	BMUP	3 (0.56)	9 (1.69)
103	BJP	273 (65.31)	SP	136 (32.54)	137 (32.77)	IND (MD)	3 (0.72)	6 (1.44)
104	BJP	353 (81.34)	BSP	61 (14.06)	292 (67.28)	SP	15 (3.46)	5 (1.15)
105	BJP	394 (90.78)	SP	23 (5.3)	371 (85.48)	BSP	7 (1.61)	10 (2.3)

Contd....

Socio-Economic Amenities - Rural

Access to Education Facilities

Particulars	Number of Villages (% of Population)				
	Available	Not Available	If Not Available (Distance of Nearest Facility)		
			A	B	C
Govt. Primary School	223 (99)	11 (1)	7 (1)	1 (0)	0 (0)
Private Primary School	65 (35)	169 (65)	0 (0)	0 (0)	0 (0)
Govt. Middle School	144 (75)	90 (25)	46 (10)	6 (2)	2 (1)
Private Middle School	84 (44)	150 (56)	14 (4)	1 (1)	1 (0)
Govt. Secondary School	24 (18)	210 (82)	49 (18)	23 (8)	2 (1)
Private Secondary School	64 (34)	170 (66)	65 (21)	13 (6)	0 (0)
Govt. Senior Secondary School	15 (13)	219 (87)	48 (18)	29 (10)	3 (1)
Private Senior Secondary School	47 (24)	187 (76)	66 (25)	23 (9)	1 (0)
Govt. Arts and Science Degree College	3 (1)	231 (99)	22 (9)	54 (20)	87 (35)
Private Arts and Science Degree College	5 (3)	229 (97)	6 (6)	20 (11)	28 (12)
Govt. Engineering College	0 (0)	234 (100)	0 (0)	2 (0)	176 (76)
Private Engineering College	0 (0)	234 (100)	1 (0)	2 (1)	49 (21)
Govt. Medicine College	0 (0)	234 (100)	0 (0)	7 (4)	197 (85)
Private Medicine College	0 (0)	234 (100)	1 (0)	3 (1)	22 (10)
Govt. Management Institute	0 (0)	234 (100)	1 (0)	2 (1)	166 (72)
Private Management Institute	0 (0)	234 (100)	1 (0)	1 (0)	52 (23)
Govt. Polytechnic	0 (0)	234 (100)	0 (0)	1 (1)	196 (80)
Private Polytechnic	0 (0)	234 (100)	0 (0)	1 (0)	30 (14)
Govt. Vocational Training School/ITI	1 (0)	233 (100)	8 (3)	50 (20)	159 (70)
Private Vocational Training School/ITI	0 (0)	234 (100)	7 (3)	3 (2)	3 (1)
Govt. Non Formal Training Centre	0 (0)	234 (100)	12 (4)	19 (8)	89 (41)
Private Non Formal Training Centre	13 (10)	221 (90)	2 (0)	0 (0)	2 (0)
Govt. School For Disabled	0 (0)	234 (100)	1 (0)	2 (1)	140 (63)
Private School For Disabled	1 (0)	233 (100)	0 (0)	0 (0)	16 (6)
Government Others	0 (0)	234 (100)	0 (0)	0 (0)	0 (0)
Private Others	0 (0)	234 (100)	0 (0)	0 (0)	0 (0)

Note : Distance A : Less than 5 km; B : Between 5-10 km; C : 10+ km.; Source : Data Analysis is based on 2011 Census.

DISCLAIMER

The Terms of Use and Disclaimer of Datanet India Private Limited (hereinafter referred to as "Datanet") for use of this analysis report of **Atrauli Assembly Constituency (Atrauli Vidhan Sabha)** :-

1. **Assembly Factbook™** is a Registered Trade Mark owned by Datanet.
2. All the maps are sketched and graphical representation only and have not been drawn to the scale and also not to represent the actual geographical area or boundary of the unit.
3. The data for the aforesaid analysis is based on authentic sources and has been culled from the various publications of Census, CSO and NSSO for district and block level data, various central and state government departments, Central & State Elections Commissions and the concerned Returning Officers' releases, Electoral Rolls, Election results and allied publications, internal assessment, surveys, estimates and analysis. Therefore, certain adjustment of data at micro level may have been done to arrive closer to the macro data.
4. Data have been provided on an "As Is" and "As AVAILABLE" basis
5. The colours shown in the maps or diagram and charts of a particular party, alliance or AC are indicative and do not represent them.
6. This publication which includes maps, sheets, graphs and data would be the property under copyright of Datanet only. The user may use these for its internal study, analysis and research purposes. It's public display, re-selling or any commercial uses by the user are not allowed.
7. Datanet has taken due care and caution in compilation and processing of data and allied information, but does not guarantee the accuracy, adequacy or completeness of any information/analysis and will be not responsible for any errors or omissions or for the results obtained from the use of such information/analysis.
8. All the contents for the publication have been culled from various authentic sources and Datanet reasonably believes such sources to be reliable, but does not make any representations, express or implied as to the accuracy or fitness of use of such information. The information or contents of the information/analysis do not constitute advice and should not be relied upon in making (or refraining from making) any decision. Any reliance placed upon the information provided by Datanet is the sole responsibility and strictly at the user's risk.
9. In no event will Datanet be liable for any damages (including, without limitation, damages for loss of business projects, or loss of profits) arising in contract, tort or otherwise from the use of or inability to use any of its contents, or from any action taken (or refrained from being taken) as a result of using the analysis or any of its contents. Datanet its directors, owners, editors, officials, employees, distributor and agents or any associate will not be liable for any errors in the information contained or any consequences arising from the use of the contents of the provided information/analysis.
10. If any provision of these terms and conditions is held invalid or illegal or unenforceable for any reason by any court of competent jurisdiction, such provision shall be severed and the remainder of provisions of the terms and conditions shall continue in full force and effect as if the Term of Use had been executed with the invalid, illegal or unenforceable provision eliminated.
11. If there are any discrepancies in the information provided, please bring it to attention of Datanet for suitable rectification measures.

**Buy Online This Complete Book At
Datanet India eBooks Store**

www.indiastatpublications.com

or go directly at

[http://www.indiastatpublications.com/
Assembly_factbook/Uttar Pradesh/Aligarh/ Atrauli](http://www.indiastatpublications.com/Assembly_factbook/Uttar%20Pradesh/Aligarh/Atrauli)

 **indiastat**elections

ISBN - 978-93-5905-858-0



9 789359 058580