



Uttar Pradesh

# Assembly Factbook™

Baroli Assembly Constituency



Key Electoral Data of Baroli  
Assembly Constituency (Vidhan Sabha)

Uttar Pradesh

# **Assembly Factbook™**

Baroli Assembly Constituency



Baroli Vidhan Sabha

**Editor & Director**

Dr. R.K. Thukral

**Research Editor**

Dr. Shafeeq Rahman

**Compiled, Researched and Published by  
Datanet India Pvt. Ltd.**

D-100, 1st Floor,

Okhla Industrial Area, Phase-I,

New Delhi- 110020.

Ph.: 91-11- 43580781-84

Email : support@indiastatpublications.com

Website : www.indiastatelections.com

**Online Book Store :**

www.indiastatpublications.com

**Report No. :** AFB/UP-072-0125

**ISBN :** 978-93-5905-702-6

**First Edition :** January, 2018

**Eighth Updated Edition :** January, 2025

**Price :** Rs.11500/-

US\$ 310

**© Datanet India Pvt. Ltd.**

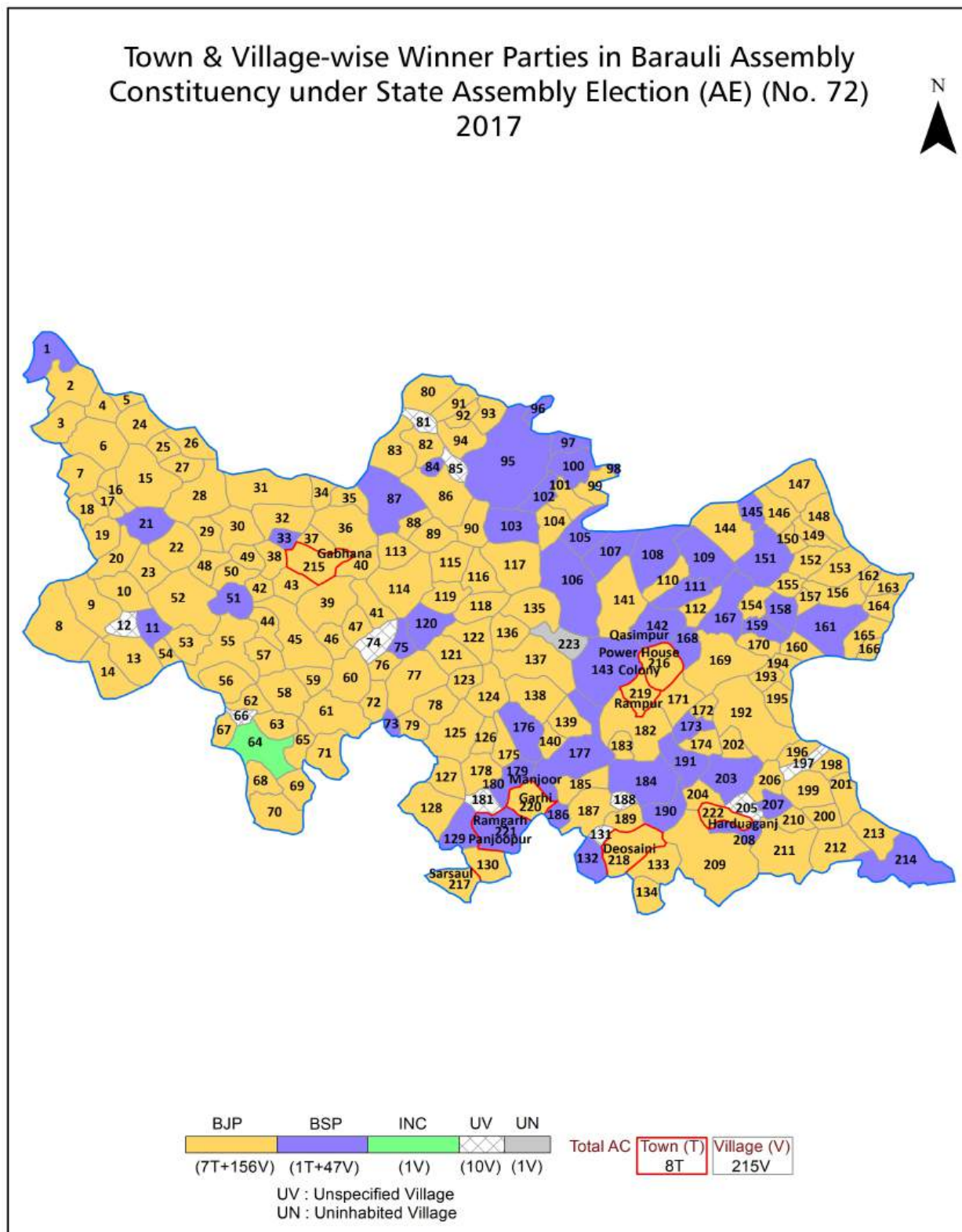
All rights reserved. No part of this book may be reproduced, stored in a retrieval system or transmitted in any form or by any means, mechanical photocopying, photographing, scanning, recording or otherwise without the prior written permission of the publisher. Please refer to Disclaimer at page no. 333 for the use of this publication.

Printed in India

No.	Particulars	Page No.
	<b>Introduction</b>	
1	Assembly Constituency - (Vidhan Sabha) at a Glance   Features of Assembly as per Delimitation Commission of India (2008)	1-2
	<b>Location and Political Maps</b>	
2	Location Map   Boundaries of Assembly Constituency - (Vidhan Sabha) in District   Boundaries of Assembly Constituency under Parliamentary Constituency - (Lok Sabha)   Town & Village-wise Winner Parties-2024, 2022, 2019, 2017, 2014, 2012 and 2009	3-11
	<b>Administrative Setup (2011)</b>	
3	District   Sub-district   Towns   Villages   Inhabited Villages   Uninhabited Villages   Village Panchayat   Intermediate Panchayat	12-23
	<b>Demographics (2011)</b>	
4	Population   Households   Rural/Urban Population   Towns and Villages by Population Size   Sex Ratio (Total & 0-6 Years)   Religious Population   Social Population   Literacy Rate	24-25
	<b>Electoral Features</b>	
5	Important Dates of Last Elections Held   Electors by Gender   Service Electors   Voters   Voters Turnout   Polling Stations & Average Number of Electors per Polling Station   Electors by Age Group   Present Elected Representatives	26-31
	<b>Historical Summary Election Results</b>	
6	Vote Share of Major Parties   Winning Margin (Number & Percentage)   Polarity of Parties   Summary Result of Assembly Segment of Parliamentary Election 2024, 2019, 2014, 2009, 2004 and 1999   Summary Result of Assembly Elections 2022, 2017, 2012, 2007, 2002, 1996, 1993, 1991, 1989, 1985, 1980, 1977 and 1974	32-52
	<b>Polling Station Level Election Results</b>	
7	Name and Number of Polling Station 2024, 2022, 2019, 2017, 2014, 2012 and 2009   Polling Station-wise Electors, Voters & Voters Turnout 2024, 2022, 2019, 2017, 2014, 2012 and 2009   Polling Station wise Elections Results 2024, 2022, 2019, 2017, 2014, 2012 and 2009	53-291
8	<b>Panchayat and Local Bodies Election Results</b> Panchayat Result 2015   Urban Local Bodies Result 2012	292-311
	<b>Share of Assembly Constituency</b>	
9	Share of Assembly Constituency - (Vidhan Sabha) in State, District and Parliamentary Constituency - (Lok Sabha)	312
	<b>Socio-Economic Amenities (2011)</b>	
10	Access to Administrative Units   Agricultural, Manufacturing and Industrial Commodities   Demographic Indicators   Education   Health & Manpower   Drinking Water Supply   Sanitation   Entertainment and Recreations Infrastructure   Power   Food Allocation Distribution and Marketing of Agriculture Commodities Infrastructure   Transport and Road Infrastructure   Communication   Banking and Financial Services   Land Use   Irrigation Source	314-328
11	<b>Abbreviation &amp; Sources</b>	329-332
12	<b>Disclaimer</b>	333



## Location & Political Map



## Administrative Setup

### List of Village Panchayat & Intermediate Panchayat (Block) Name - 2011

Village Name	Village Panchayat Name	Intermediate Panchayat Name
Ahak	Ahak	Jawan Sikanderpur
Ahroli	Ahroli	Jawan Sikanderpur
Akravat	Akravat	Khair
Alampur Subkara	Alampur Subkara	Jawan Sikanderpur
Alampur Subkaramafi	Alampur Subkaramafi	Jawan Sikanderpur
Amrauli	Amrauli	Jawan Sikanderpur
Amritpur Bakhatpur	Amritpur Bakhatpur	Chandaus
Aogipur	Aogipur	Chandaus
Araji Jangal	Araji Jangal	Jawan Sikanderpur
Aramgarhi	Aramgarhi	Chandaus
Arjunpur	Arjunpur	Chandaus
Aurangabad	Aurangabad	Dhanipur
Azamabad Machhua	Azamabad Machhua	Dhanipur
Bahadurpur Kota	Bahadurpur Kota	Jawan Sikanderpur
Baharpur	Baharpur	Chandaus
Bahrampur	Bahrampur	Jawan Sikanderpur
Bajgarhi	Bajgarhi	Jawan Sikanderpur
Baraisubhangarhi	Baraisubhangarhi	Lodha
Baraula Jafrabad	Baraula Jafrabad	Lodha
Barauli	Barauli	Jawan Sikanderpur
Barauli Khas	Barauli Khas	Jawan Sikanderpur
Barautha	Barautha	Dhanipur
Barhati	Barhati	Jawan Sikanderpur
Barka	Barka	Chandaus
Barothchajmal	Barothchajmal	Lodha
Basai	Basai	Khair
Bhagatpur	Bhagatpur	Chandaus
Bhagwanpur	Bhagwanpur	Chandaus
Bhawan Garhi	Bhawan Garhi	Dhanipur

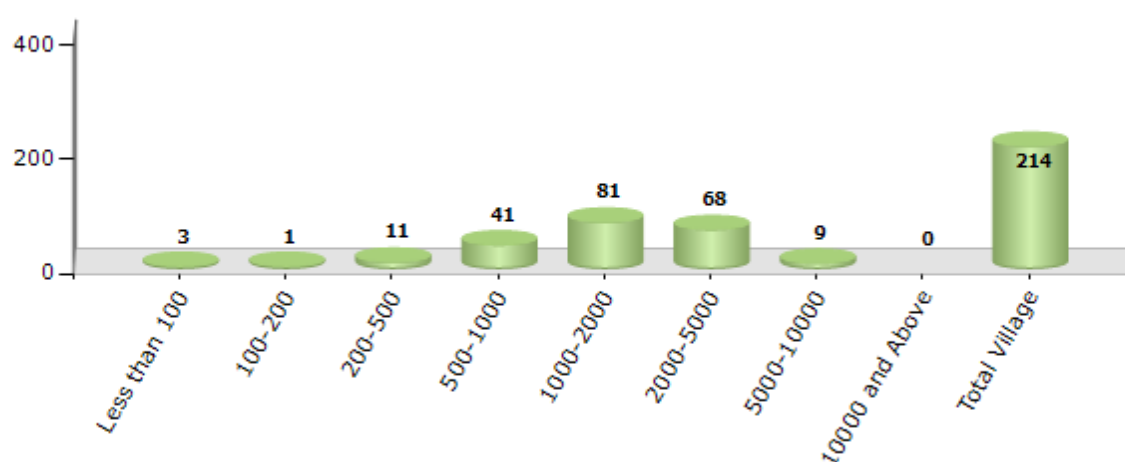
Contd....

## Demographics

### Number of Villages by Population Size - 2011

Less than 100	100-200	200-500	500-1000	1000-2000	2000-5000	5000-10000	10000 and Above	Total Village
3	1	11	41	81	68	9	0	214

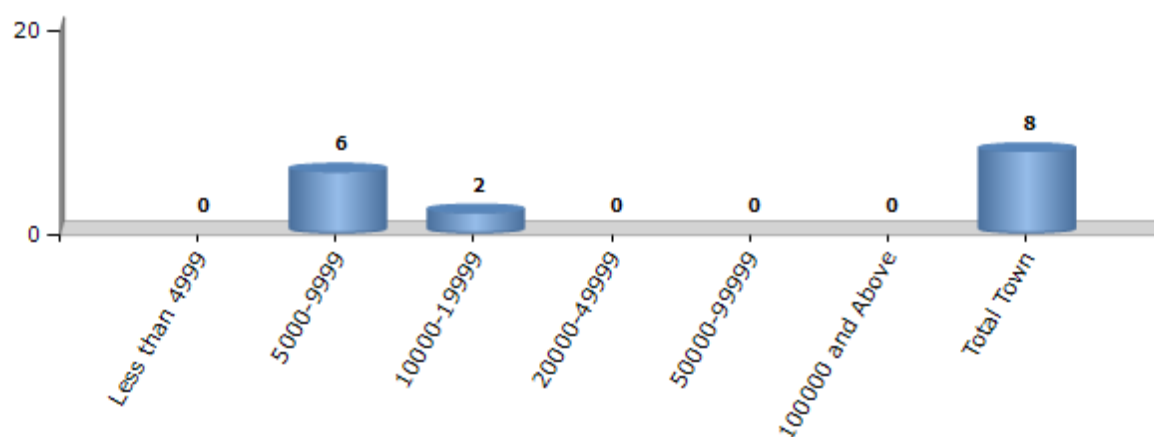
Number of Villages by Population Size - 2011



### Number of Towns by Population Size - 2011

Less than 4999	5000-9999	10000-19999	20000-49999	50000-99999	100000 and Above	Total Town
0	6	2	0	0	0	8

Number of Towns by Population Size - 2011

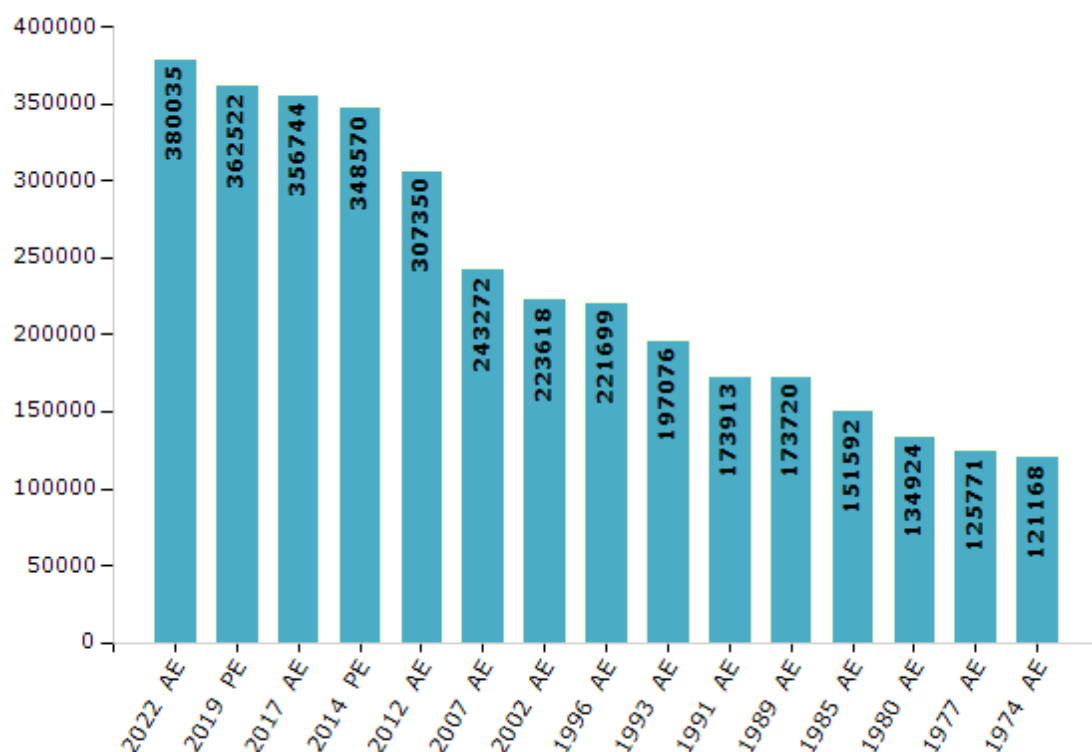


## Electoral Features

### Electors by Male & Female

Year	Male	Female	Others	Total	Year	Male	Female	Others	Total
2022 AE	202168	177826	41	380035	1991 AE	95653	78260	-	173913
2019 PE	193418	169073	31	362522	1989 AE	95546	78174	-	173720
2017 AE	190496	166211	37	356744	1985 AE	83705	67887	-	151592
2014 PE	186095	162436	39	348570	1980 AE	74317	60607	-	134924
2012 AE	170179	137140	31	307350	1977 AE	69209	56562	-	125771
2009 PE	-	-	-	-	1974 AE	67006	54162	-	121168
2007 AE	132516	110756	-	243272	1969 AE	-	-	-	-
2004 PE	-	-	-	-	1967 AE	-	-	-	-
2002 AE	123040	100578	-	223618	1962 AE	-	-	-	-
1999 PE	-	-	-	-	1957 AE	-	-	-	-
1996 AE	122320	99379	-	221699	1952 AE	-	-	-	-
1993 AE	108402	88674	-	197076					

Number of Electors



**Note :** AE : Assembly Election, PE : Assembly Segment of Parliamentary Election

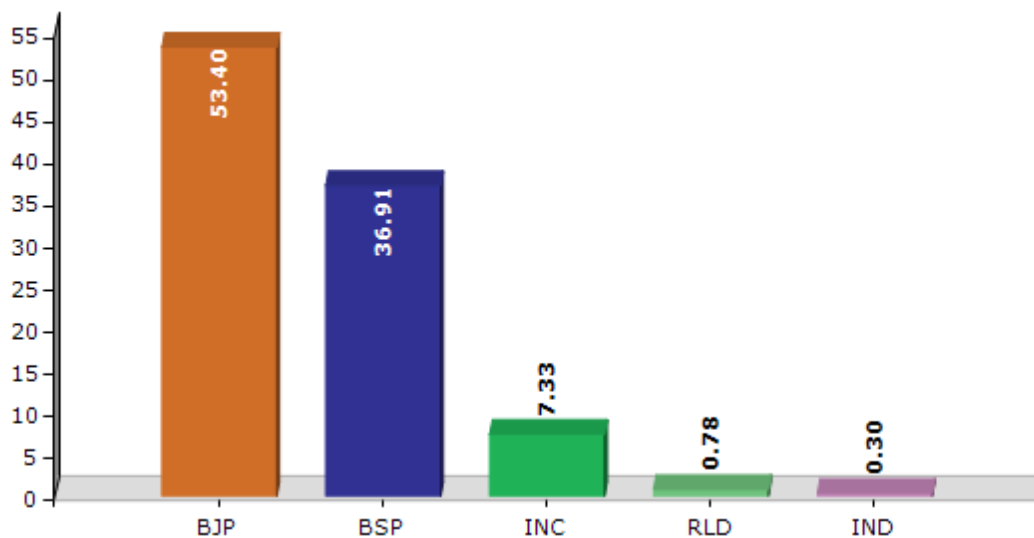


## Historical Summary Election Results

### Summary Result of Assembly Election - 2017

Candidate Name	Party	Votes	Votes %
Shri Dalveer Singh	BJP	125545	53.4
Thakur Jaivir Singh	BSP	86782	36.91
Shri Keshav Singh	INC	17238	7.33
Shri Neeraj Sharma	RLD	1829	0.78
Shri Kushal Pal Singh	IND	698	0.3
Shri Pramod Kumar	IND	665	0.28
Shri Satendra Kumar	KMSUP	405	0.17
Shri Dharmendra Singh	SSKP	318	0.14
Shri Ravindra Pal Singh	RTKP	289	0.12
	NOTA	1338	0.57

Votes Percentage of Top Parties - 2017



## Polling Station Level Election Results

### Number and Name of Polling Stations (PS) (2022)

Number of Polling Stations	Name of Polling Stations	Number of Polling Stations	Name of Polling Stations
1	P.P Vaharpur	22	P.P Chiwanpur
2	P.P Vaharpur	23	P.P Nawavpur
3	P.P Bhojpur	24	P.P Imlahra
4	P.P Bhogpur	25	P.P Room No 1 Daurau Chandpur
5	P.P Gaiyanpur	26	P.P Room No 2 Daurau Chandpur
6	P.P Bhogpur	27	P.P Chandpur Majra Daurau
7	P.P Bhagatpur	28	P.P Room No 1 Madhaura
8	P.P Room No 1 Tajpur	29	P.P Room No 2 Madhaura
9	P.P Room No 2 Tajpur	30	J.H.S. Katra Majra Madhaura
10	P.P Room No 1 Kinhua	31	Shanti Gov. Girls Inter Collage Daurau
11	P.P Room No. 2 Kinhua	32	P.P Balwant Nagariya
12	P.P Jahrana	33	P.P Nagla Sarua
13	J.H.S Jahrana	34	P.P Madki
14	P.P Room No 1 Pahawati	35	P.P Room No 1 Rasidpur Gorna
15	P.P Room No 2 Pahawati	36	P.P Room NO 2 Rasidpur Gorna
16	P.P Nurullapur	37	P.P Devpur
17	P.P Room No 1 Amratpur Bakhatpur	38	P.P Thanpur Khanpur Room NO 1
18	P.P Room 2 Amratpur Bakhatpur	39	P.P Thanpur Khanpur Room NO 2
19	P.P Room No 1 Ogipur	40	Inter Collage Room No 1 Visara
20	P.P Room No 2 Ogipur	41	Inter Collage Room No 2 Visara
21	P.P Ramnagar	42	Inter Collage Room No 3 Visara

Contd....

## Polling Station Level Election Results

### Polling Station-wise Votes Secured by Overall Top Five Parties in Baroli Assembly in Assembly Election (AE) under Aligarh Parliamentary Constituency in Uttar Pradesh (2022)

Number of Polling Station	Winner - Thakur Jaiveer Singh (BJP)	Runner-up - Narendra Kumar Sharma (BSP)	3rd - Pramod Gaur (RLD)	4th - Gaurang Dev (INC)	5th - Shakir Ali (AIMIM)	NOTA	Other	Total Votes Secured
36	492	51	6	2	1	1	5	558
37	229	122	21	3	1	1	5	382
38	432	48	35	4	1	0	1	521
39	340	140	52	8	0	2	1	543
40	273	140	48	2	1	2	2	468
41	252	360	83	5	1	4	5	710
42	366	128	16	4	0	0	2	516
43	278	160	26	0	0	0	2	466
44	385	201	51	6	1	0	1	645
45	110	159	284	5	6	3	5	572
46	442	41	43	3	1	0	0	530
47	268	201	44	11	2	8	6	540
48	415	92	32	4	2	0	4	549
49	344	53	47	9	1	2	4	460
50	264	43	25	2	1	1	0	336
51	246	155	12	4	2	5	11	435
52	134	335	4	2	1	0	2	478
53	523	95	23	4	0	6	10	661
54	183	257	9	3	0	1	7	460
55	604	71	3	7	0	5	6	696
56	211	290	2	4	0	2	1	510
57	347	141	6	5	1	0	1	501
58	457	240	23	3	1	7	6	737
59	295	129	20	0	2	2	3	451
60	243	85	7	2	0	0	5	342
61	209	98	6	1	0	0	0	314
62	154	218	3	4	1	2	7	389
63	558	57	10	4	0	0	1	630
64	621	173	10	2	0	2	3	811
65	444	186	3	3	1	4	6	647
66	379	56	5	3	0	4	2	449
67	384	72	15	5	2	0	3	481
68	359	122	4	3	1	1	2	492
69	283	40	9	1	0	0	0	333
70	336	129	2	8	0	2	5	482

Contd....

## Polling Station Level Election Results

**Winner, Runner-up and 3rd Party Position & Winning Margin According to Polling Stations in Baroli Assembly in Assembly Election (AE) under Aligarh Parliamentary Constituency in Uttar Pradesh (2022)**

Polling Station Number	Winner Party	Winner Votes (%)	Runner-up Party	Runner-up Votes (%)	Winning Margin Votes (%)	Third Party	Third Party Votes (%)	Other Votes (%)
71	BJP	356 (56.87)	BSP	252 (40.26)	104 (16.61)	RLD	8 (1.28)	10 (1.6)
72	BJP	352 (61.01)	BSP	191 (33.1)	161 (27.91)	RLD	9 (1.56)	25 (4.33)
73	BJP	307 (45.75)	BSP	288 (42.92)	19 (2.83)	RLD	59 (8.79)	17 (2.53)
74	BJP	485 (81.1)	BSP	77 (12.88)	408 (68.22)	RLD	16 (2.68)	20 (3.34)
75	BJP	411 (76.68)	BSP	100 (18.66)	311 (58.02)	RLD	9 (1.68)	16 (2.99)
76	BSP	351 (57.54)	BJP	244 (40)	107 (17.54)	RLD	6 (0.98)	9 (1.48)
77	BJP	339 (71.07)	BSP	123 (25.79)	216 (45.28)	RLD	4 (0.84)	11 (2.31)
78	BJP	368 (79.14)	BSP	63 (13.55)	305 (65.59)	RLD	27 (5.81)	7 (1.51)
79	BJP	484 (71.18)	BSP	181 (26.62)	303 (44.56)	RLD	6 (0.88)	9 (1.32)
80	BJP	190 (70.37)	BSP	71 (26.3)	119 (44.07)	RLD	6 (2.22)	3 (1.11)
81	BJP	372 (68.38)	BSP	90 (16.54)	282 (51.84)	RLD	66 (12.13)	16 (2.94)
82	BJP	455 (73.03)	BSP	118 (18.94)	337 (54.09)	RLD	38 (6.1)	12 (1.93)
83	BJP	263 (72.65)	BSP	88 (24.31)	175 (48.34)	RLD	6 (1.66)	5 (1.38)
84	BJP	373 (87.97)	BSP	40 (9.43)	333 (78.54)	RLD	4 (0.94)	7 (1.65)
85	BJP	494 (91.48)	BSP	38 (7.04)	456 (84.44)	RLD	2 (0.37)	6 (1.11)
86	BJP	435 (91.97)	BSP	24 (5.07)	411 (86.9)	IND (DKV)	5 (1.06)	9 (1.9)
87	BJP	241 (86.38)	BSP	37 (13.26)	204 (73.12)	IND (DKV)	1 (0.36)	0 (0)
88	BJP	256 (83.12)	BSP	39 (12.66)	217 (70.46)	INC	8 (2.6)	5 (1.62)
89	BJP	444 (75.64)	BSP	114 (19.42)	330 (56.22)	RLD	17 (2.9)	12 (2.04)
90	BJP	262 (77.06)	BSP	60 (17.65)	202 (59.41)	RLD	13 (3.82)	5 (1.47)
91	BJP	580 (83.33)	BSP	67 (9.63)	513 (73.7)	RLD	34 (4.89)	15 (2.16)
92	BJP	353 (68.81)	BSP	148 (28.85)	205 (39.96)	RLD	4 (0.78)	8 (1.56)
93	BJP	511 (88.56)	BSP	46 (7.97)	465 (80.59)	INC	7 (1.21)	13 (2.25)
94	BJP	167 (69.29)	BSP	59 (24.48)	108 (44.81)	INC	7 (2.9)	8 (3.32)
95	BJP	595 (76.09)	BSP	171 (21.87)	424 (54.22)	RLD	7 (0.9)	9 (1.15)
96	BJP	458 (68.77)	BSP	193 (28.98)	265 (39.79)	RLD	4 (0.6)	11 (1.65)
97	BJP	531 (84.82)	BSP	77 (12.3)	454 (72.52)	RLD	8 (1.28)	10 (1.6)
98	BJP	396 (84.26)	BSP	56 (11.91)	340 (72.35)	RLD	10 (2.13)	8 (1.7)
99	BJP	557 (88.98)	RLD	36 (5.75)	521 (83.23)	BSP	20 (3.19)	13 (2.08)
100	BJP	252 (84.56)	BSP	41 (13.76)	211 (70.8)	INC	3 (1.01)	2 (0.67)
101	BJP	187 (74.21)	BSP	59 (23.41)	128 (50.8)	AAP	3 (1.19)	3 (1.19)
102	BJP	306 (85.47)	BSP	44 (12.29)	262 (73.18)	RLD	3 (0.84)	5 (1.4)
103	BJP	320 (67.23)	BSP	104 (21.85)	216 (45.38)	RLD	31 (6.51)	21 (4.41)
104	BJP	259 (76.85)	BSP	55 (16.32)	204 (60.53)	RLD	18 (5.34)	5 (1.48)
105	RLD	275 (46.14)	BJP	246 (41.28)	29 (4.86)	BSP	55 (9.23)	20 (3.36)

Contd....

## Socio-Economic Amenities - Rural

### Access to Education Facilities

Particulars	Number of Villages (% of Population)				
	Available	Not Available	If Not Available (Distance of Nearest Facility)		
			A	B	C
Govt. Primary School	203 (98)	11 (2)	7 (1)	1 (0)	0 (0)
Private Primary School	72 (47)	142 (53)	1 (0)	0 (0)	0 (0)
Govt. Middle School	125 (74)	89 (26)	39 (9)	4 (1)	1 (0)
Private Middle School	29 (21)	185 (79)	20 (5)	1 (0)	0 (0)
Govt. Secondary School	16 (14)	198 (86)	55 (23)	27 (11)	7 (4)
Private Secondary School	17 (13)	197 (87)	54 (21)	12 (5)	2 (1)
Govt. Senior Secondary School	10 (10)	204 (90)	57 (24)	46 (20)	15 (9)
Private Senior Secondary School	3 (1)	211 (99)	42 (18)	20 (10)	3 (1)
Govt. Arts and Science Degree College	1 (0)	213 (100)	9 (5)	44 (24)	104 (45)
Private Arts and Science Degree College	3 (1)	211 (99)	11 (6)	7 (2)	1 (0)
Govt. Engineering College	0 (0)	214 (100)	2 (1)	19 (12)	97 (46)
Private Engineering College	0 (0)	214 (100)	9 (3)	11 (6)	35 (12)
Govt. Medicine College	0 (0)	214 (100)	2 (1)	30 (17)	111 (51)
Private Medicine College	1 (2)	213 (98)	5 (4)	2 (0)	18 (5)
Govt. Management Institute	0 (0)	214 (100)	3 (1)	20 (11)	87 (41)
Private Management Institute	0 (0)	214 (100)	13 (7)	9 (3)	42 (17)
Govt. Polytechnic	0 (0)	214 (100)	1 (1)	22 (15)	99 (46)
Private Polytechnic	1 (1)	213 (99)	14 (7)	10 (4)	37 (13)
Govt. Vocational Training School/ITI	0 (0)	214 (100)	2 (2)	30 (18)	141 (61)
Private Vocational Training School/ITI	0 (0)	214 (100)	3 (2)	3 (2)	7 (3)
Govt. Non Formal Training Centre	0 (0)	214 (100)	3 (2)	35 (20)	88 (37)
Private Non Formal Training Centre	7 (6)	207 (94)	1 (0)	0 (0)	1 (0)
Govt. School For Disabled	0 (0)	214 (100)	4 (3)	23 (13)	121 (54)
Private School For Disabled	1 (2)	213 (98)	1 (0)	0 (0)	4 (1)
Government Others	0 (0)	214 (100)	0 (0)	0 (0)	4 (1)
Private Others	0 (0)	214 (100)	0 (0)	0 (0)	0 (0)

Note : Distance A : Less than 5 km; B : Between 5-10 km; C : 10+ km.; Source : Data Analysis is based on 2011 Census.

## DISCLAIMER

The Terms of Use and Disclaimer of Datanet India Private Limited (hereinafter referred to as "Datanet") for use of this analysis report of **Baroli Assembly Constituency (Baroli Vidhan Sabha)** :-

1. **Assembly Factbook™** is a Registered Trade Mark owned by Datanet.
2. All the maps are sketched and graphical representation only and have not been drawn to the scale and also not to represent the actual geographical area or boundary of the unit.
3. The data for the aforesaid analysis is based on authentic sources and has been culled from the various publications of Census, CSO and NSSO for district and block level data, various central and state government departments, Central & State Elections Commissions and the concerned Returning Officers' releases, Electoral Rolls, Election results and allied publications, internal assessment, surveys, estimates and analysis. Therefore, certain adjustment of data at micro level may have been done to arrive closer to the macro data.
4. Data have been provided on an "As Is" and "As AVAILABLE" basis
5. The colours shown in the maps or diagram and charts of a particular party, alliance or AC are indicative and do not represent them.
6. This publication which includes maps, sheets, graphs and data would be the property under copyright of Datanet only. The user may use these for its internal study, analysis and research purposes. It's public display, re-selling or any commercial uses by the user are not allowed.
7. Datanet has taken due care and caution in compilation and processing of data and allied information, but does not guarantee the accuracy, adequacy or completeness of any information/analysis and will be not responsible for any errors or omissions or for the results obtained from the use of such information/analysis.
8. All the contents for the publication have been culled from various authentic sources and Datanet reasonably believes such sources to be reliable, but does not make any representations, express or implied as to the accuracy or fitness of use of such information. The information or contents of the information/analysis do not constitute advice and should not be relied upon in making (or refraining from making) any decision. Any reliance placed upon the information provided by Datanet is the sole responsibility and strictly at the user's risk.
9. In no event will Datanet be liable for any damages (including, without limitation, damages for loss of business projects, or loss of profits) arising in contract, tort or otherwise from the use of or inability to use any of its contents, or from any action taken (or refrained from being taken) as a result of using the analysis or any of its contents. Datanet its directors, owners, editors, officials, employees, distributor and agents or any associate will not be liable for any errors in the information contained or any consequences arising from the use of the contents of the provided information/analysis.
10. If any provision of these terms and conditions is held invalid or illegal or unenforceable for any reason by any court of competent jurisdiction, such provision shall be severed and the remainder of provisions of the terms and conditions shall continue in full force and effect as if the Term of Use had been executed with the invalid, illegal or unenforceable provision eliminated.
11. If there are any discrepancies in the information provided, please bring it to attention of Datanet for suitable rectification measures.



**Buy Online This Complete Book At  
Indiastat Publication Book Store**

**[www.indiastatpublications.com](http://www.indiastatpublications.com)**

**or go directly at**

**[http://www.indiastatpublications.com/  
Assembly\\_factbook/Uttar Pradesh/Aligarh/ Baroli](http://www.indiastatpublications.com/Assembly_factbook/Uttar%20Pradesh/Aligarh/Baroli)**



 **india**stat**elections**

ISBN : 978-93-5905-702-6



9 789359 057026