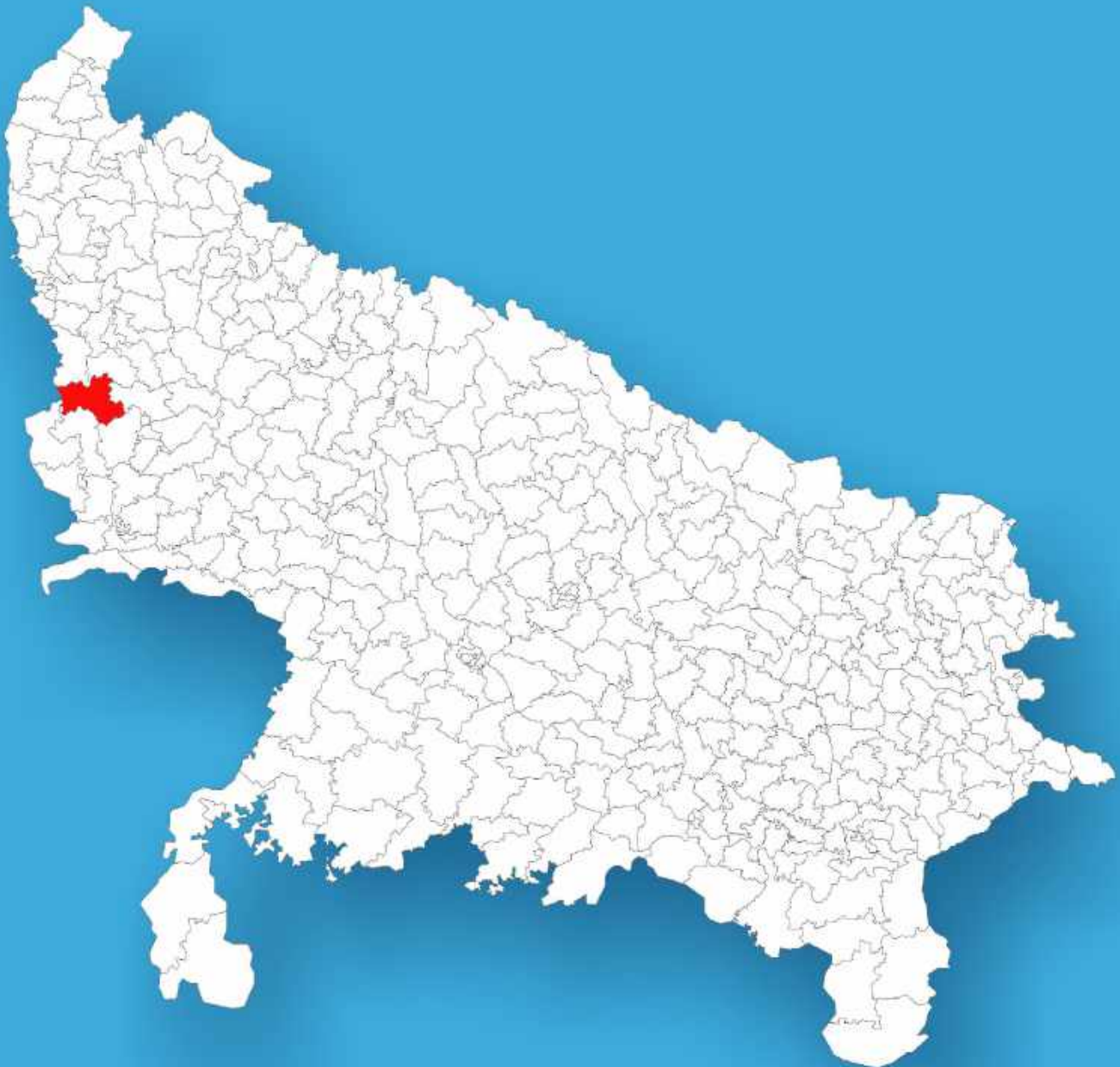




Uttar Pradesh

# Assembly Factbook™

Khair Assembly Constituency



Key Electoral Data of Khair  
Assembly Constituency (Vidhan Sabha)

Uttar Pradesh

# **Assembly Factbook™**

Khair Assembly Constituency



Khair Vidhan Sabha

**Editor & Director**

Dr. R.K. Thukral

**Research Editor**

Dr. Shafeeq Rahman

**Compiled, Researched and Published by  
Datanet India Pvt. Ltd.**

D-100, 1st Floor,

Okhla Industrial Area, Phase-I,

New Delhi- 110020.

Ph.: 91-11- 43580781-84

Email : support@indiastatpublications.com

Website : www.indiastatelections.com

**Online Book Store :**

www.indiastatpublications.com

**Report No. :** AFB/UP-071-0125

**ISBN :** 978-93-5905-800-9

**First Edition :** January, 2018

**Eighth Updated Edition :** January, 2025

**Price :** Rs.11500/-

US\$ 310

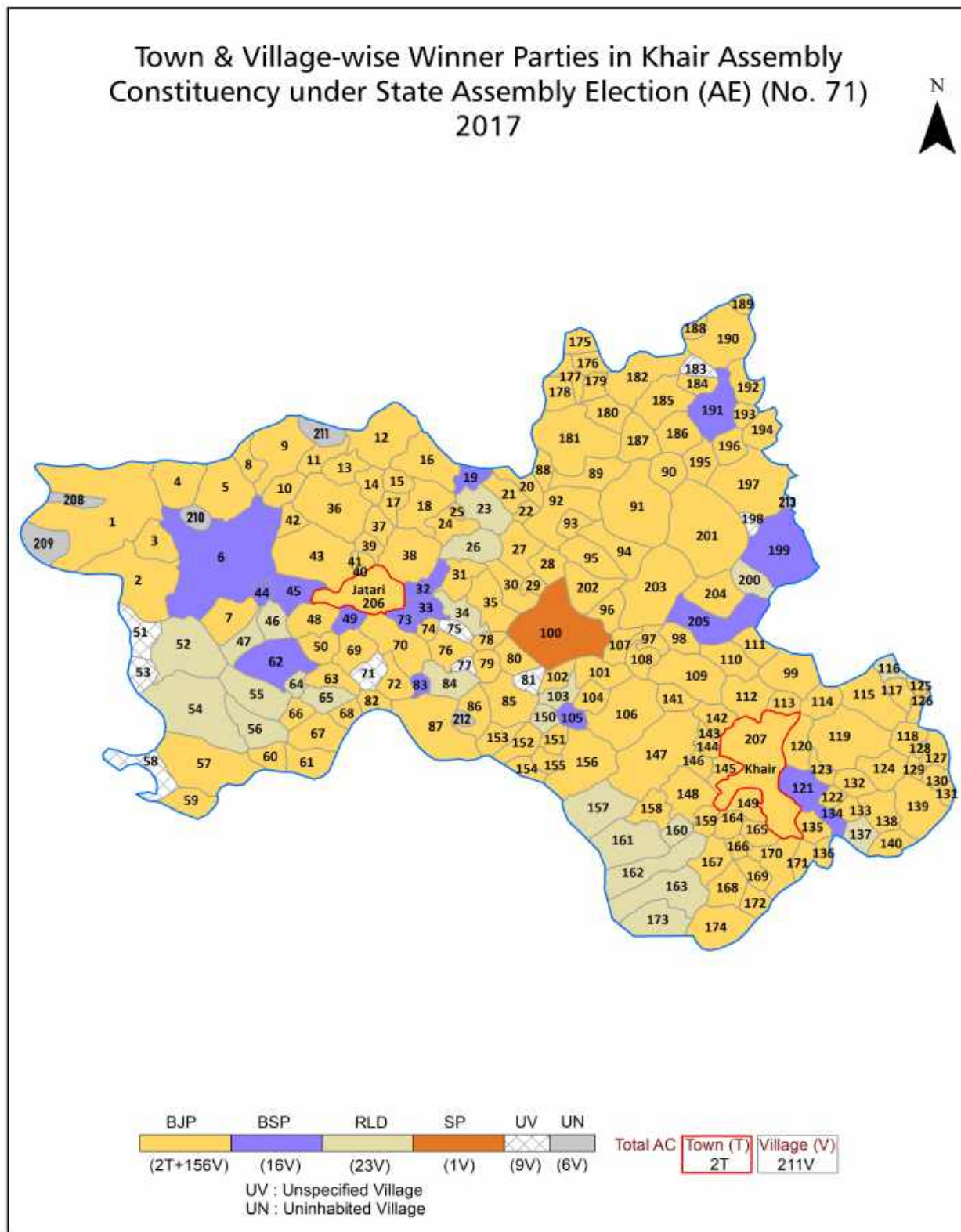
**© Datanet India Pvt. Ltd.**

All rights reserved. No part of this book may be reproduced, stored in a retrieval system or transmitted in any form or by any means, mechanical photocopying, photographing, scanning, recording or otherwise without the prior written permission of the publisher. Please refer to Disclaimer at page no. 353 for the use of this publication.

Printed in India

No.	Particulars	Page No.
	<b>Introduction</b>	
1	Assembly Constituency - (Vidhan Sabha) at a Glance   Features of Assembly as per Delimitation Commission of India (2008)	1-2
	<b>Location and Political Maps</b>	
2	Location Map   Boundaries of Assembly Constituency - (Vidhan Sabha) in District   Boundaries of Assembly Constituency under Parliamentary Constituency - (Lok Sabha)   Town & Village-wise Winner Parties-2024, 2022, 2019, 2017, 2014, 2012 and 2009	3-11
	<b>Administrative Setup (2011)</b>	
3	District   Sub-district   Towns   Villages   Inhabited Villages   Uninhabited Villages   Village Panchayat   Intermediate Panchayat	12-23
	<b>Demographics (2011)</b>	
4	Population   Households   Rural/Urban Population   Towns and Villages by Population Size   Sex Ratio (Total & 0-6 Years)   Religious Population   Social Population   Literacy Rate	24-25
	<b>Electoral Features</b>	
5	Important Dates of Last Elections Held   Electors by Gender   Service Electors   Voters   Voters Turnout   Polling Stations & Average Number of Electors per Polling Station   Electors by Age Group   Present Elected Representatives	26-31
	<b>Historical Summary Election Results</b>	
6	Vote Share of Major Parties   Winning Margin (Number & Percentage)   Polarity of Parties   Summary Result of Assembly Segment of Parliamentary Election 2024, 2019, 2014, 2009, 2004 and 1999   Summary Result of Assembly Elections 2022, 2017, 2012, 2007, 2002, 1996, 1993, 1991, 1989, 1985, 1980, 1977, 1974, 1969, 1967, 1962 and 1952	32-56
	<b>Polling Station Level Election Results</b>	
7	Name and Number of Polling Station 2024, 2022, 2019, 2017, 2014, 2012 and 2009   Polling Station-wise Electors, Voters & Voters Turnout 2024, 2022, 2019, 2017, 2014, 2012 and 2009   Polling Station wise Elections Results 2024, 2022, 2019, 2017, 2014, 2012 and 2009	57-312
8	<b>Panchayat and Local Bodies Election Results</b> Panchayat Result 2015   Urban Local Bodies Result 2012	313-331
	<b>Share of Assembly Constituency</b>	
9	Share of Assembly Constituency - (Vidhan Sabha) in State, District and Parliamentary Constituency - (Lok Sabha)	332
	<b>Socio-Economic Amenities (2011)</b>	
10	Access to Administrative Units   Agricultural, Manufacturing and Industrial Commodities   Demographic Indicators   Education   Health & Manpower   Drinking Water Supply   Sanitation   Entertainment and Recreations Infrastructure   Power   Food Allocation Distribution and Marketing of Agriculture Commodities Infrastructure   Transport and Road Infrastructure   Communication   Banking and Financial Services   Land Use   Irrigation Source	334-348
11	<b>Abbreviation &amp; Sources</b>	349-352
12	<b>Disclaimer</b>	353

## Location & Political Map



## Administrative Setup

### List of Village Panchayat & Intermediate Panchayat (Block) Name - 2011

Village Name	Village Panchayat Name	Intermediate Panchayat Name
Adampur	Radampur	Tappal
Ahraula	Ahraula	Khair
Aidapur	Aidapur	Khair
Ainchana	Ainchana	Khair
Andala	Andala	Khair
Anjana	Anjana	Chandaus
Arni	Arni	Khair
Arrana	Arrana	Khair
Atari	Atari	Tappal
Badhiyana	Badhiyana	Chandaus
Baina	Baina	Tappal
Bairamganj	Bairamganj	Tappal
Bajauta	Bajauta	Tappal
Bajhera	-	Tappal
Bajhera	Bajhera	Khair
Bajherha	Bajherha	Chandaus
Bajidpur	Bajidpur	Tappal
Balampur	Balampur	Tappal
Balipur	Balipur	Khair
Balrampur	Balrampur	Chandaus
Baluapur	Haziapur	Tappal
Bamani	Bamani	Khair
Bamoti	Bamoti	Chandaus
Bankner	Bankner	Khair
Bhadiyar	Bhadiyar	Tappal
Bhamraula	Bhamraula	Khair
Bhanauli	Bhanauli	Khair
Bhanera	-	Khair
Bharatpura	Bharatpura	Tappal

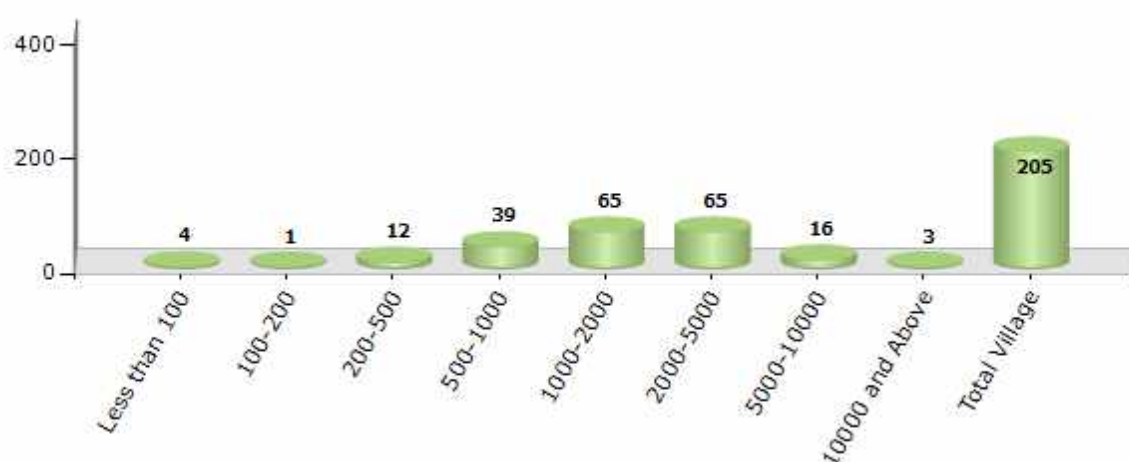
Contd....

## Demographics

### Number of Villages by Population Size - 2011

Less than 100	100-200	200-500	500-1000	1000-2000	2000-5000	5000-10000	10000 and Above	Total Village
4	1	12	39	65	65	16	3	205

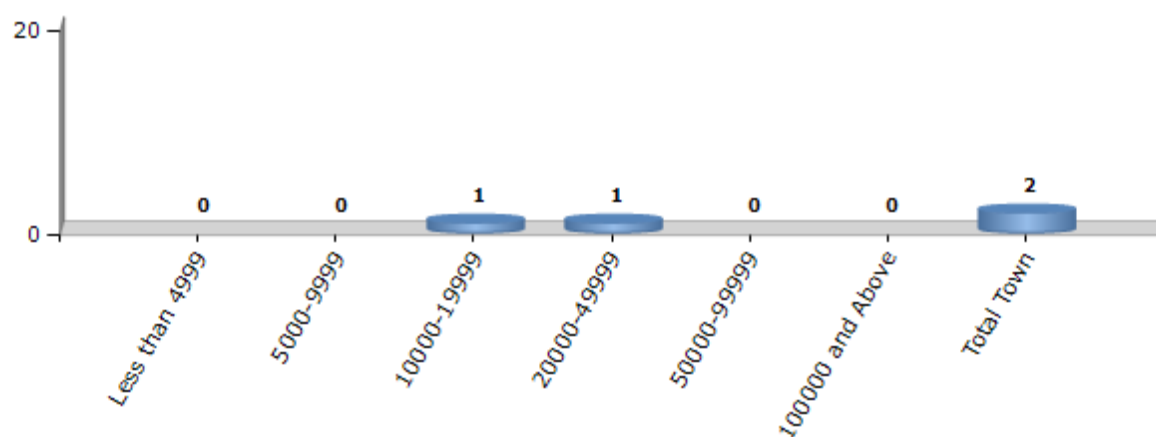
Number of Villages by Population Size - 2011



### Number of Towns by Population Size - 2011

Less than 4999	5000-9999	10000-19999	20000-49999	50000-99999	100000 and Above	Total Town
0	0	1	1	0	0	2

Number of Towns by Population Size - 2011



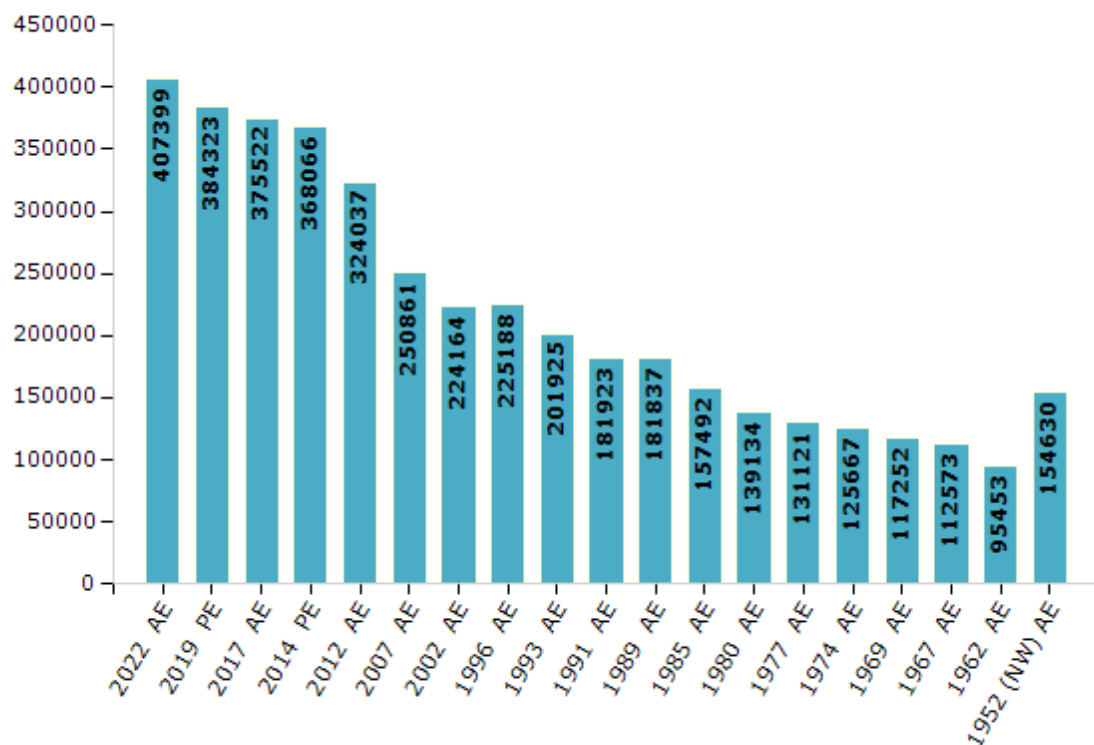
## Electoral Features

### Electors by Male & Female

Year	Male	Female	Others	Total
2022 AE	219345	188032	22	407399
2019 PE	208422	175881	20	384323
2017 AE	202393	173106	23	375522
2014 PE	198991	169051	24	368066
2012 AE	179787	144250	0	324037
2009 PE	-	-	-	-
2007 AE	136862	113999	-	250861
2004 PE	-	-	-	-
2002 AE	123441	100723	-	224164
1999 PE	-	-	-	-
1996 AE	124864	100324	-	225188
1993 AE	111236	90689	-	201925

Year	Male	Female	Others	Total
1991 AE	100058	81865	-	181923
1989 AE	100014	81823	-	181837
1985 AE	86904	70588	-	157492
1980 AE	76781	62353	-	139134
1977 AE	72107	59014	-	131121
1974 AE	69455	56212	-	125667
1969 AE	64623	52629	-	117252
1967 AE	-	-	-	112573
1962 AE	-	-	-	95453
1957 AE	-	-	-	-
1952 (NW) AE	-	-	-	154630

Number of Electors



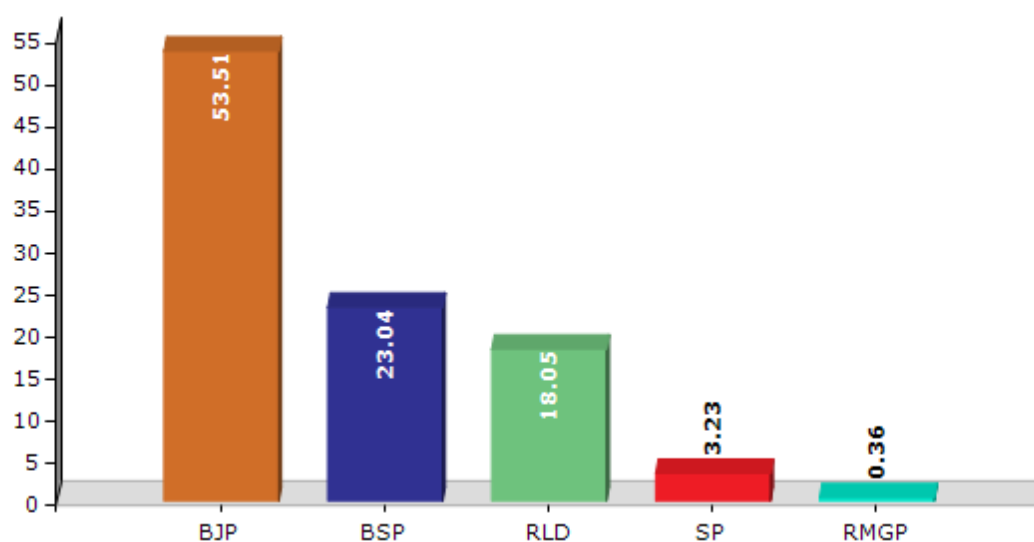
**Note :** AE : Assembly Election, PE : Assembly Segment of Parliamentary Election, (NW) : Khair Cum Koil North West

## Historical Summary Election Results

### Summary Result of Assembly Election - 2017

Candidate Name	Party	Votes	Votes %
Anoop	BJP	124198	53.51
Rakesh Kumar Maurya	BSP	53477	23.04
Om Pal Singh	RLD	41888	18.05
Prashant Kumar	SP	7496	3.23
Raj Kumar	RMGP	844	0.36
Anil Pratap Singh	BSRD	713	0.31
Pragya Devi	SWAJANPA	641	0.28
Mamta Devi	VIP	549	0.24
Manoj	SAJPCS	341	0.15
Ravi Kumar	BMUP	320	0.14
	NOTA	1651	0.71

Votes Percentage of Top Parties - 2017



## Polling Station Level Election Results

### Number and Name of Polling Stations (PS) (2022)

Number of Polling Stations	Name of Polling Stations	Number of Polling Stations	Name of Polling Stations
1	Composite Upper Primary School Gharbara R.No.1	22	Junior High School Tappal R.N. 1
2	Composite Upper Primary School Gharbara R.No.2	23	Junior High School Tappal R.N. 2
3	Composite Upper Primary School Gharbara R.No.3	24	Primary School Tappal
4	Junior High School Mharajgarh Gharbara	25	Primary School Udaypur Majara Tappal
5	Composite Upper Primary School Peepli Majara Gharbara R.No.1	26	Composite Upper Primary School Fatehpur Majara Tappal
6	Composite Upper Primary School Peepli Majara Gharbara R.No.2	27	Junior High School Lalpur Raiyyatpur R.N.1
7	Primary School Raypur Majara Gharbara	28	Junior High School Lalpur Raiyyatpur R.N.2
8	Adarsh Krishi Inter College Siyraul R.N. 1	29	Primary School Kishanpur Majara Lalpur Raiyatpur
9	Adarsh Krishi Inter College Siyraul R.N. 2	30	Composite Upper Primary School Adampur R.N.1
10	Adarsh Krishiinter College Siyraul R.N. 3	31	Composite Upper Primary School Adampur R.N.2
11	Adarsh Krishiinter College Siyraul R.N. 4	32	Composite Upper Primary School Malav R.N. 1
12	Composite Upper Primary School Hamidpur R.N.1	33	Composite Upper Primary School Malav R.N. 2
13	Composite Upper Primary School Hamidpur R.N.2	34	Composite Upper Primary School Malav R.N. 3
14	Primary School Noorpur Majara Tappal R.N. 1	35	Composite Upper Primary School Malav R.N. 4
15	Primary School Noorpur Majara Tappal R.N. 2	36	Primary School Ramgarhi Majara Malav
16	Jamuna Khand Higher Secodry School Tappal R.N. 1	37	Primary School Utwara
17	Jamuna Khand Higher Secodry School Tappal R.N. 2	38	Primary School Jaldgarhi Majara Utwara
18	Jamuna Khand Higher Secodry School Tappal R.N. 3	39	Composite Upper Primary School Narwari R.N.1
19	Jamuna Khand Higher Secodry School Tappal R.N. 4	40	Composite Upper Primary School Narwari R.N.2
20	Jamuna Khand Higher Secodry School Tappal R.N. 5	41	Composite Upper Primary School Utasani R.N.1
21	Jamuna Khand Higher Secodry School Tappal R.N. 6	42	Composite Upper Primary School Utasani R.N.2

Contd....

## Polling Station Level Election Results

### Polling Station-wise Votes Secured by Overall Top Five Parties in Khair Assembly in Assembly Election (AE) under Aligarh Parliamentary Constituency in Uttar Pradesh (2022)

Number of Polling Station	Winner - Anoop Singh Urf Anoop Pradhan Valmeeki (BJP)	Runner-up - Charu Kain Kain (BSP)	3rd - Bhagwati Prasad (RLD)	4th - Monika (INC)	5th - Mulchand (IND)	NOTA	Other	Total Votes Secured
36	475	94	7	3	2	0	3	584
37	283	154	139	2	7	0	4	589
38	208	65	106	1	1	0	3	384
39	110	34	432	3	7	0	8	594
40	115	43	328	6	3	0	8	503
41	421	99	27	1	1	0	2	551
42	348	109	4	0	0	0	0	461
43	190	58	409	3	6	0	7	673
44	37	202	175	3	0	0	6	423
45	572	37	4	0	2	0	1	616
46	494	98	27	4	6	0	5	634
47	340	42	267	2	4	0	3	658
48	399	93	97	0	3	0	0	592
49	342	183	30	2	0	0	3	560
50	313	119	26	0	3	0	0	461
51	250	233	35	0	1	0	1	520
52	524	141	92	3	3	0	0	763
53	453	177	19	3	2	0	0	654
54	351	42	52	3	1	0	1	450
55	230	115	49	0	0	0	1	395
56	372	86	38	0	3	0	0	499
57	160	230	33	1	3	0	0	427
58	229	253	16	0	1	0	2	501
59	113	272	18	0	0	0	1	404
60	343	121	56	2	0	0	2	524
61	413	216	39	9	3	0	3	683
62	304	146	44	1	1	0	4	500
63	227	339	14	4	0	0	3	587
64	170	202	14	0	2	0	2	390
65	146	284	6	0	1	0	0	437
66	521	85	9	0	3	0	0	618
67	400	128	75	3	2	0	4	612
68	178	526	77	4	5	0	3	793
69	387	297	84	9	3	0	1	781
70	328	92	122	3	0	0	1	546

Contd....

## Polling Station Level Election Results

**Winner, Runner-up and 3rd Party Position & Winning Margin According to Polling Stations in Khair Assembly in Assembly Election (AE) under Aligarh Parliamentary Constituency in Uttar Pradesh (2022)**

Polling Station Number	Winner Party	Winner Votes (%)	Runner-up Party	Runner-up Votes (%)	Winning Margin Votes (%)	Third Party	Third Party Votes (%)	Other Votes (%)
71	BSP	326 (57.8)	BJP	192 (34.04)	134 (23.76)	RLD	38 (6.74)	8 (1.42)
72	BJP	349 (47.04)	BSP	288 (38.81)	61 (8.23)	RLD	95 (12.8)	10 (1.35)
73	BJP	320 (62.5)	RLD	124 (24.22)	196 (38.28)	BSP	62 (12.11)	6 (1.17)
74	BJP	313 (61.98)	RLD	137 (27.13)	176 (34.85)	BSP	53 (10.5)	2 (0.4)
75	BSP	375 (67.69)	BJP	152 (27.44)	223 (40.25)	RLD	24 (4.33)	3 (0.54)
76	BSP	245 (50.94)	BJP	219 (45.53)	26 (5.41)	RLD	15 (3.12)	2 (0.42)
77	BJP	236 (54.25)	BSP	183 (42.07)	53 (12.18)	RLD	8 (1.84)	8 (1.84)
78	BSP	631 (93.62)	BJP	38 (5.64)	593 (87.98)	RLD	2 (0.3)	3 (0.45)
79	BSP	712 (95.96)	BJP	19 (2.56)	693 (93.4)	INC	4 (0.54)	7 (0.94)
80	BJP	452 (68.8)	BSP	140 (21.31)	312 (47.49)	RLD	56 (8.52)	9 (1.37)
81	BJP	482 (85.61)	BSP	44 (7.82)	438 (77.79)	RLD	29 (5.15)	8 (1.42)
82	BJP	592 (89.16)	BSP	48 (7.23)	544 (81.93)	RLD	23 (3.46)	1 (0.15)
83	BSP	422 (55.38)	BJP	309 (40.55)	113 (14.83)	RLD	26 (3.41)	5 (0.66)
84	BJP	265 (54.41)	BSP	218 (44.76)	47 (9.65)	IND (M)	3 (0.62)	1 (0.21)
85	BJP	291 (65.69)	BSP	135 (30.47)	156 (35.22)	RLD	15 (3.39)	2 (0.45)
86	BSP	240 (45.11)	BJP	227 (42.67)	13 (2.44)	RLD	47 (8.83)	18 (3.38)
87	BJP	373 (59.58)	RLD	187 (29.87)	186 (29.71)	BSP	47 (7.51)	19 (3.04)
88	BJP	397 (73.79)	RLD	79 (14.68)	318 (59.11)	BSP	52 (9.67)	10 (1.86)
89	BJP	465 (65.96)	BSP	185 (26.24)	280 (39.72)	RLD	46 (6.52)	9 (1.28)
90	BJP	388 (60.63)	BSP	193 (30.16)	195 (30.47)	RLD	50 (7.81)	9 (1.41)
91	BSP	212 (41.57)	BJP	201 (39.41)	11 (2.16)	RLD	46 (9.02)	51 (10)
92	BJP	326 (68.78)	INC	70 (14.77)	256 (54.01)	BSP	55 (11.6)	23 (4.85)
93	BJP	567 (76.93)	RLD	162 (21.98)	405 (54.95)	BSP	7 (0.95)	1 (0.14)
94	BJP	474 (76.33)	RLD	123 (19.81)	351 (56.52)	BSP	22 (3.54)	2 (0.32)
95	BJP	274 (44.77)	RLD	185 (30.23)	89 (14.54)	BSP	149 (24.35)	4 (0.65)
96	BSP	220 (49.11)	BJP	172 (38.39)	48 (10.72)	RLD	51 (11.38)	5 (1.12)
97	BJP	452 (83.24)	BSP	48 (8.84)	404 (74.4)	RLD	40 (7.37)	3 (0.55)
98	BSP	355 (51.01)	BJP	292 (41.95)	63 (9.06)	INC	29 (4.17)	20 (2.87)
99	BJP	491 (77.44)	RLD	79 (12.46)	412 (64.98)	BSP	61 (9.62)	3 (0.47)
100	BSP	380 (66.09)	BJP	184 (32)	196 (34.09)	RLD	7 (1.22)	4 (0.7)
101	BJP	450 (60)	BSP	271 (36.13)	179 (23.87)	RLD	21 (2.8)	8 (1.07)
102	BSP	169 (43.56)	BJP	167 (43.04)	2 (0.52)	RLD	50 (12.89)	2 (0.52)
103	BJP	245 (61.1)	BSP	136 (33.92)	109 (27.18)	RLD	17 (4.24)	3 (0.75)
104	BJP	415 (55.11)	RLD	246 (32.67)	169 (22.44)	BSP	85 (11.29)	7 (0.93)
105	BJP	303 (45.16)	BSP	207 (30.85)	96 (14.31)	RLD	152 (22.65)	9 (1.34)

Contd....

## Socio-Economic Amenities - Rural

### Access to Education Facilities

Particulars	Number of Villages (% of Population)				
	Available	Not Available	If Not Available (Distance of Nearest Facility)		
			A	B	C
Govt. Primary School	192 (98)	13 (2)	3 (0)	0 (0)	0 (0)
Private Primary School	73 (54)	132 (46)	1 (0)	0 (0)	0 (0)
Govt. Middle School	107 (73)	98 (27)	39 (8)	8 (2)	2 (1)
Private Middle School	41 (33)	164 (67)	8 (2)	2 (0)	1 (0)
Govt. Secondary School	24 (24)	181 (76)	47 (16)	31 (12)	3 (1)
Private Secondary School	30 (24)	175 (76)	26 (10)	12 (5)	2 (1)
Govt. Senior Secondary School	17 (20)	188 (80)	44 (16)	38 (16)	8 (5)
Private Senior Secondary School	15 (16)	190 (84)	26 (10)	13 (4)	2 (1)
Govt. Arts and Science Degree College	5 (6)	200 (94)	12 (4)	56 (27)	57 (24)
Private Arts and Science Degree College	3 (7)	202 (93)	2 (0)	10 (8)	8 (3)
Govt. Engineering College	0 (0)	205 (100)	0 (0)	7 (2)	43 (22)
Private Engineering College	0 (0)	205 (100)	4 (3)	17 (10)	46 (25)
Govt. Medicine College	0 (0)	205 (100)	0 (0)	8 (2)	79 (44)
Private Medicine College	2 (2)	203 (98)	2 (1)	5 (2)	16 (10)
Govt. Management Institute	0 (0)	205 (100)	1 (0)	6 (2)	51 (26)
Private Management Institute	1 (3)	204 (97)	4 (2)	17 (4)	39 (26)
Govt. Polytechnic	0 (0)	205 (100)	0 (0)	2 (0)	69 (33)
Private Polytechnic	2 (3)	203 (97)	4 (3)	18 (9)	31 (15)
Govt. Vocational Training School/ITI	1 (1)	204 (99)	5 (2)	11 (3)	46 (30)
Private Vocational Training School/ITI	2 (2)	203 (98)	8 (3)	24 (14)	43 (17)
Govt. Non Formal Training Centre	0 (0)	205 (100)	6 (2)	7 (2)	41 (29)
Private Non Formal Training Centre	4 (3)	201 (97)	0 (0)	4 (1)	3 (1)
Govt. School For Disabled	0 (0)	205 (100)	0 (0)	2 (0)	60 (35)
Private School For Disabled	0 (0)	205 (100)	0 (0)	4 (1)	2 (1)
Government Others	0 (0)	205 (100)	0 (0)	1 (0)	1 (1)
Private Others	0 (0)	205 (100)	0 (0)	0 (0)	1 (1)

Note : Distance A : Less than 5 km; B : Between 5-10 km; C : 10+ km.; Source : Data Analysis is based on 2011 Census.

## DISCLAIMER

The Terms of Use and Disclaimer of Datanet India Private Limited (hereinafter referred to as "Datanet") for use of this analysis report of **Khair Assembly Constituency (Khair Vidhan Sabha)** :-

1. **Assembly Factbook™** is a Registered Trade Mark owned by Datanet.
2. All the maps are sketched and graphical representation only and have not been drawn to the scale and also not to represent the actual geographical area or boundary of the unit.
3. The data for the aforesaid analysis is based on authentic sources and has been culled from the various publications of Census, CSO and NSSO for district and block level data, various central and state government departments, Central & State Elections Commissions and the concerned Returning Officers' releases, Electoral Rolls, Election results and allied publications, internal assessment, surveys, estimates and analysis. Therefore, certain adjustment of data at micro level may have been done to arrive closer to the macro data.
4. Data have been provided on an "As Is" and "As AVAILABLE" basis
5. The colours shown in the maps or diagram and charts of a particular party, alliance or AC are indicative and do not represent them.
6. This publication which includes maps, sheets, graphs and data would be the property under copyright of Datanet only. The user may use these for its internal study, analysis and research purposes. It's public display, re-selling or any commercial uses by the user are not allowed.
7. Datanet has taken due care and caution in compilation and processing of data and allied information, but does not guarantee the accuracy, adequacy or completeness of any information/analysis and will be not responsible for any errors or omissions or for the results obtained from the use of such information/analysis.
8. All the contents for the publication have been culled from various authentic sources and Datanet reasonably believes such sources to be reliable, but does not make any representations, express or implied as to the accuracy or fitness of use of such information. The information or contents of the information/analysis do not constitute advice and should not be relied upon in making (or refraining from making) any decision. Any reliance placed upon the information provided by Datanet is the sole responsibility and strictly at the user's risk.
9. In no event will Datanet be liable for any damages (including, without limitation, damages for loss of business projects, or loss of profits) arising in contract, tort or otherwise from the use of or inability to use any of its contents, or from any action taken (or refrained from being taken) as a result of using the analysis or any of its contents. Datanet its directors, owners, editors, officials, employees, distributor and agents or any associate will not be liable for any errors in the information contained or any consequences arising from the use of the contents of the provided information/analysis.
10. If any provision of these terms and conditions is held invalid or illegal or unenforceable for any reason by any court of competent jurisdiction, such provision shall be severed and the remainder of provisions of the terms and conditions shall continue in full force and effect as if the Term of Use had been executed with the invalid, illegal or unenforceable provision eliminated.
11. If there are any discrepancies in the information provided, please bring it to attention of Datanet for suitable rectification measures.

**Buy Online This Complete Book At  
Datanet India eBooks Store**

**[www.indiastatpublications.com](http://www.indiastatpublications.com)**

**or go directly at**

**[http://www.indiastatpublications.com/  
Assembly\\_factbook/Uttar Pradesh/Aligarh/ Khair](http://www.indiastatpublications.com/Assembly_factbook/Uttar%20Pradesh/Aligarh/Khair)**

 **indiastat**elections

ISBN : 978-93-5905-800-9



9 789359 058009