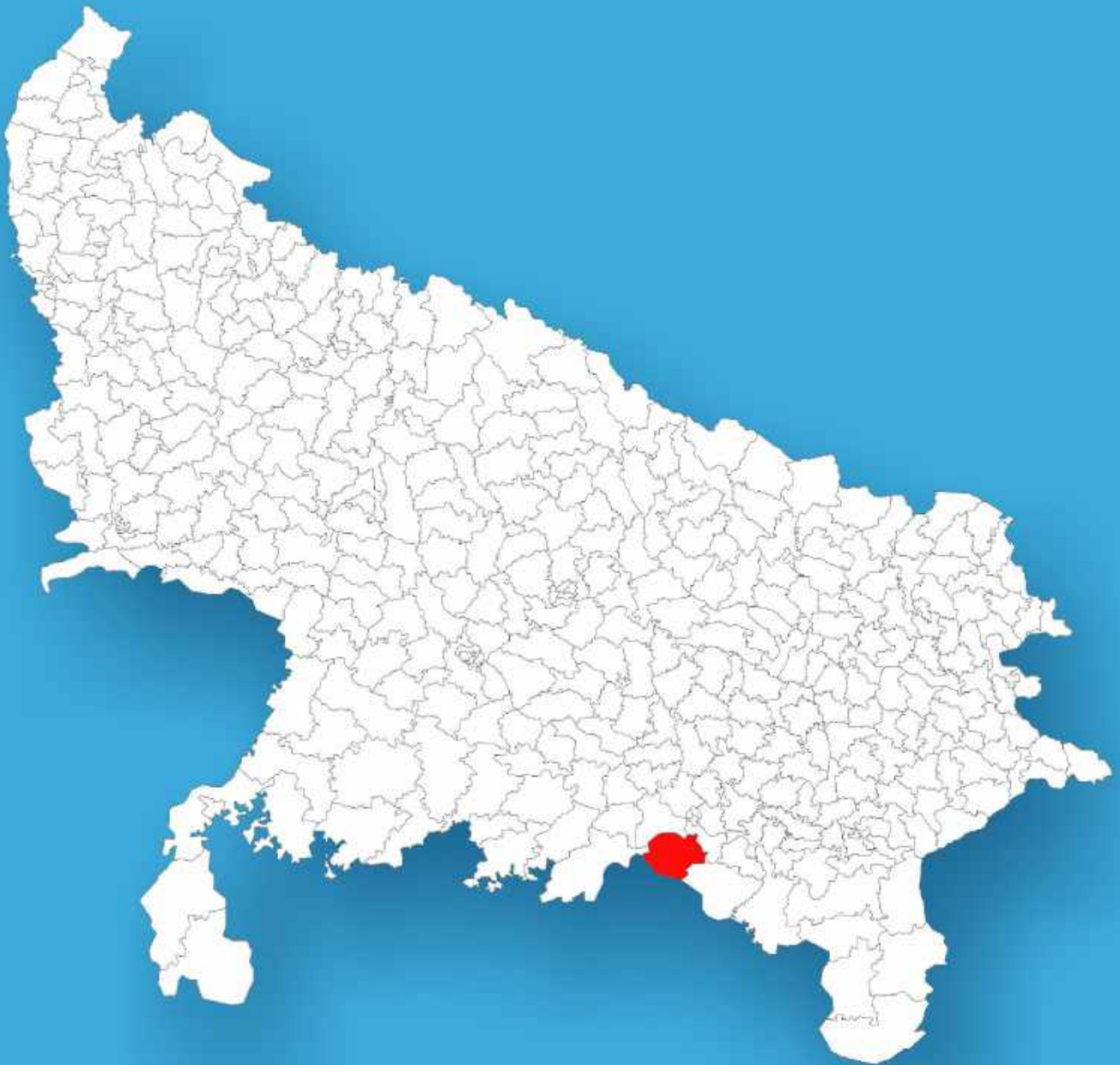




Uttar Pradesh

Assembly Factbook™

Bara Assembly Constituency



Key Electoral Data of Bara
Assembly Constituency (Vidhan Sabha)

Uttar Pradesh
Assembly FactbookTM
Bara Assembly Constituency



Bara Vidhan Sabha

Editor & Director

Dr. R.K. Thukral

Research Editor

Dr. Shafeeq Rahman

**Compiled, Researched and Published by
Datanet India Pvt. Ltd.**

D-100, 1st Floor,

Okhla Industrial Area, Phase-I,

New Delhi- 110020.

Ph.: 91-11- 43580781-84

Email : support@indiastatpublications.com

Website : www.indiastatelections.com

Online Book Store :

www.indiastatpublications.com

Report No. : AFB/UP-264-0125

ISBN : 978-93-5905-815-3

First Edition : January, 2018

Eighth Updated Edition : January, 2025

Price : Rs.11500/-

US\$ 310

© Datanet India Pvt. Ltd.

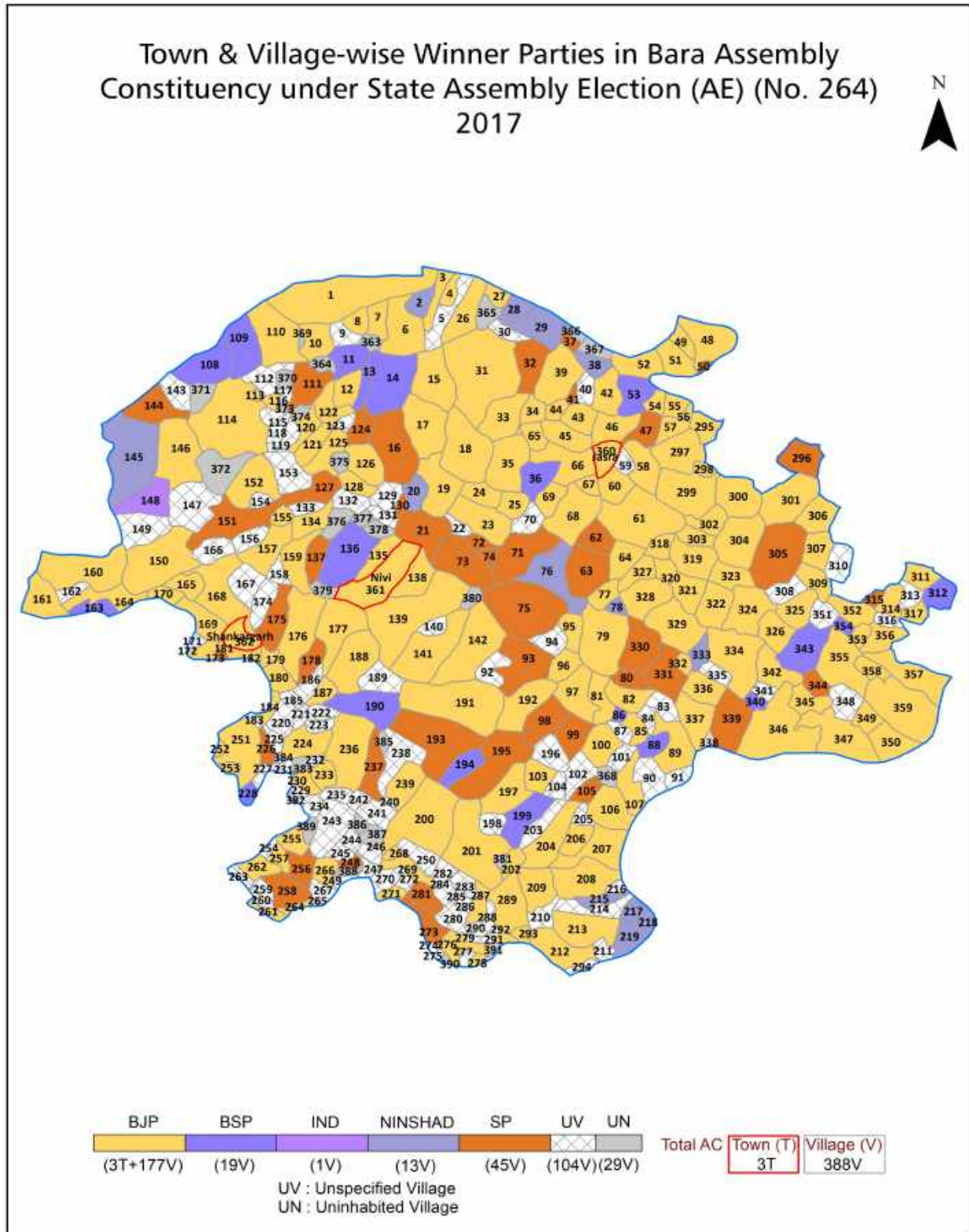
All rights reserved. No part of this book may be reproduced, stored in a retrieval system or transmitted in any form or by any means, mechanical photocopying, photographing, scanning, recording or otherwise without the prior written permission of the publisher. Please refer to Disclaimer at page no. 311 for the use of this publication.

Printed in India

Contents

No.	Particulars	Page No.
	Introduction	
1	Assembly Constituency - (Vidhan Sabha) at a Glance Features of Assembly as per Delimitation Commission of India (2008)	1-2
	Location and Political Maps	
2	Location Map Boundaries of Assembly Constituency - (Vidhan Sabha) in District Boundaries of Assembly Constituency under Parliamentary Constituency - (Lok Sabha) Town & Village-wise Winner Parties-2024, 2022, 2019, 2017, 2014, 2012 and 2009	3-11
	Administrative Setup (2011)	
3	District Sub-district Towns Villages Inhabited Villages Uninhabited Villages Village Panchayat Intermediate Panchayat	12-30
	Demographics (2011)	
4	Population Households Rural/Urban Population Towns and Villages by Population Size Sex Ratio (Total & 0-6 Years) Religious Population Social Population Literacy Rate	31-32
	Electoral Features	
5	Important Dates of Last Elections Held Electors by Gender Service Electors Voters Voters Turnout Polling Stations & Average Number of Electors per Polling Station Electors by Age Group Present Elected Representatives	33-38
	Historical Summary Election Results	
6	Vote Share of Major Parties Winning Margin (Number & Percentage) Polarity of Parties Summary Result of Assembly Segment of Parliamentary Election 2024, 2019, 2014, 2009, 2004 and 1999 Summary Result of Assembly Elections 2022, 2017, 2012, 2007, 2002, 1996, 1993, 1991, 1989, 1985, 1980, 1977, 1974, 1969, 1967 and 1962	39-63
	Polling Station Level Election Results	
7	Name and Number of Polling Station 2024, 2022, 2019, 2017, 2014, 2012 and 2009 Polling Station-wise Electors, Voters & Voters Turnout 2024, 2022, 2019, 2017, 2014, 2012 and 2009 Polling Station wise Elections Results 2024, 2022, 2019, 2017, 2014, 2012 and 2009	64-272
	Panchayat and Local Bodies Election Results	
8	Panchayat Result 2015 Urban Local Bodies Result 2012	273-289
	Share of Assembly Constituency	
9	Share of Assembly Constituency - (Vidhan Sabha) in State, District and Parliamentary Constituency - (Lok Sabha)	290
	Socio-Economic Amenities (2011)	
10	Access to Administrative Units Agricultural, Manufacturing and Industrial Commodities Demographic Indicators Education Health & Manpower Drinking Water Supply Sanitation Entertainment and Recreations Infrastructure Power Food Allocation Distribution and Marketing of Agriculture Commodities Infrastructure Transport and Road Infrastructure Communication Banking and Financial Services Land Use Irrigation Source	292-306
11	Abbreviation & Sources	307-310
12	Disclaimer	311

Location & Political Map



Administrative Setup

List of Village Panchayat & Intermediate Panchayat (Block) Name - 2011

Village Name	Village Panchayat Name	Intermediate Panchayat Name
Abhaipur	Janwa	Shankargarh
Amba	Amba	Kaudhiyara
Amgodar	Janwa	Shankargarh
Amilia Tarhar	Amiliya Tarhar	Shankargarh
Amreha	Amreha	Jasra
Ankoria	Akauriya	Shankargarh
Antari Kalan	Kukudhi	Kaudhiyara
Antari Khurd	Kuwan	Kaudhiyara
Antari Samdaria	Purebaghel	Shankargarh
Antari Samdariya	Piphara	Kaudhiyara
Antarsuiya	Atarsuiya	Jasra
Asarwai	Asarwai	Jasra
Aswan	Parvejabad	Jasra
Babandhara	Babandhara	Shankargarh
Badhaiya	Badhhiya	Shankargarh
Baghla	Baghla	Shankargarh
Baghola	Majhiyari Kala	Jasra
Baheri	Barsawal	Kaudhiyara
Baijala	Baijala	Jasra
Bairi	Bashra Uparhar	Shankargarh
Bairi	Pipral Kathauti	Kaudhiyara
Baisa	Shivrajpur	Shankargarh
Bajaddi	Bajddi	Shankargarh
Bakrawan	Bari Bajahiya	Kaudhiyara
Bakuliha	Paguwar	Shankargarh
Banbeharia	Dera	Shankargarh
Bandhwa	Antarsuiya	Shankargarh
Bankipur	Dhara	Shankargarh
Bansi	Bansi	Shankargarh

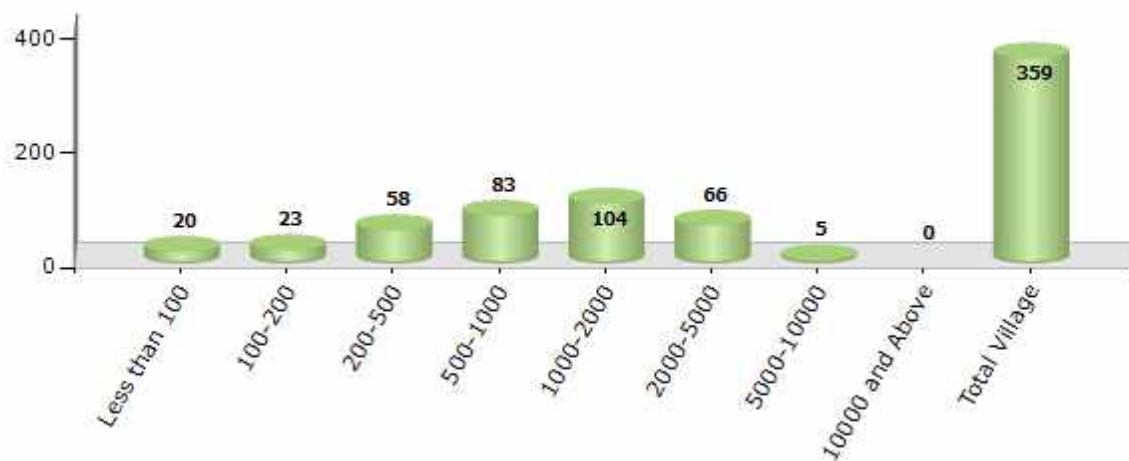
Contd....

Demographics

Number of Villages by Population Size - 2011

Less than 100	100-200	200-500	500-1000	1000-2000	2000-5000	5000-10000	10000 and Above	Total Village
20	23	58	83	104	66	5	0	359

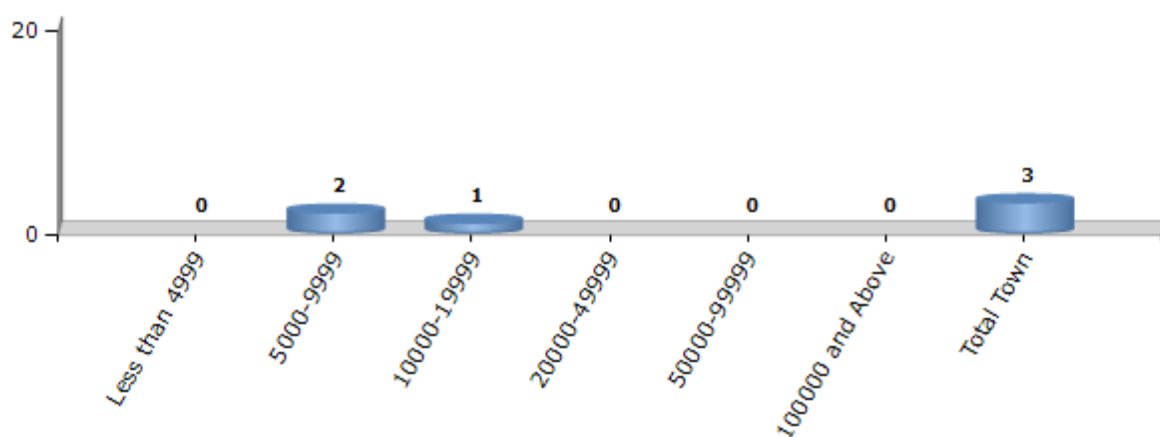
Number of Villages by Population Size - 2011



Number of Towns by Population Size - 2011

Less than 4999	5000-9999	10000-19999	20000-49999	50000-99999	100000 and Above	Total Town
0	2	1	0	0	0	3

Number of Towns by Population Size - 2011

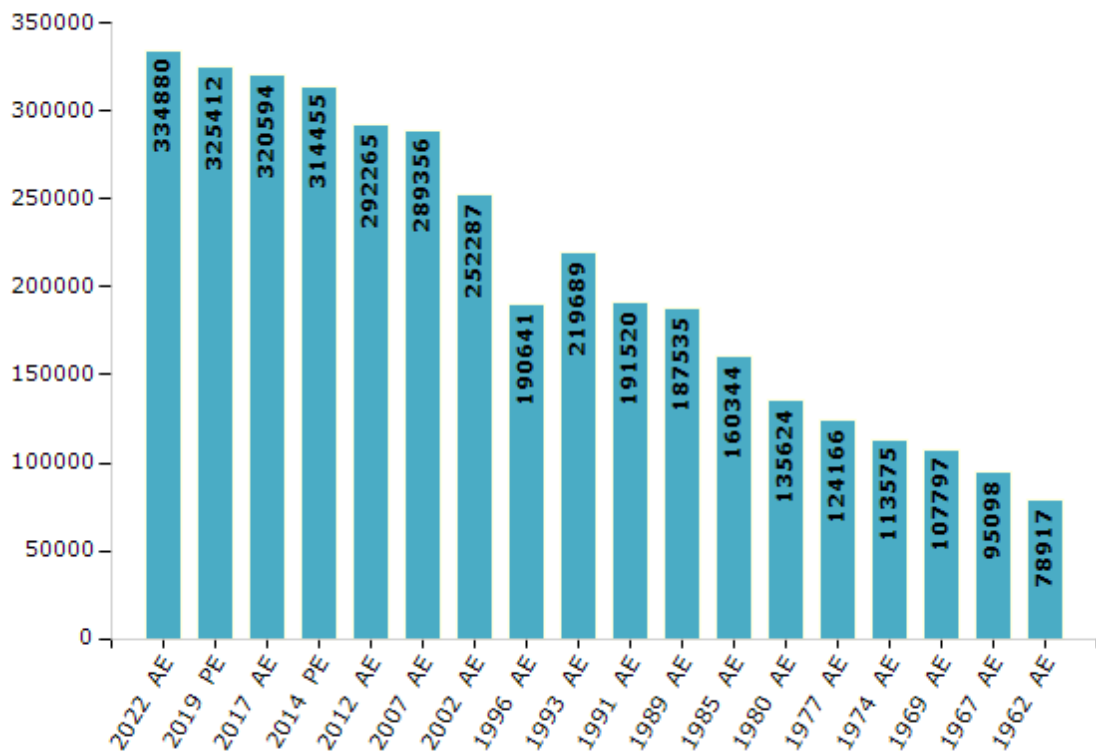


Electoral Features

Electors by Male & Female

Year	Male	Female	Others	Total	Year	Male	Female	Others	Total
2022 AE	180775	154042	63	334880	1991 AE	106041	85479	-	191520
2019 PE	177604	147791	17	325412	1989 AE	103159	84376	-	187535
2017 AE	-	-	-	320594	1985 AE	88184	72160	-	160344
2014 PE	172195	142249	11	314455	1980 AE	74613	61011	-	135624
2012 AE	159350	132910	5	292265	1977 AE	68467	55699	-	124166
2009 PE	-	-	-	-	1974 AE	62467	51108	-	113575
2007 AE	157348	132008	-	289356	1969 AE	59314	48483	-	107797
2004 PE	-	-	-	-	1967 AE	-	-	-	95098
2002 AE	160914	91373	-	252287	1962 AE	-	-	-	78917
1999 PE	-	-	-	-	1957 AE	-	-	-	-
1996 AE	134653	55988	-	190641	1952 AE	-	-	-	-
1993 AE	120852	98837	-	219689					

Number of Electors



Note : AE : Assembly Election, PE : Assembly Segment of Parliamentary Election

Historical Summary Election Results

Summary Result of Assembly Election - 2017

Candidate Name	Party	Votes	Votes %
Dr. Ajai Kumar	BJP	79209	41.69
Ajay (Bharti Munna Bhaiya)	SP	45156	23.77
Ashok Kumar Gautam	BSP	37052	19.5
Phool Chandra	NINSHAD	10704	5.63
Hansraj Kol	IND	3729	1.96
Ayodhya Prasad Adivasi Kol	CPI	2573	1.35
Suresh Kumar Verma	INC	2045	1.08
Rajkumar	IND	1452	0.76
Sulochana Adivasi	RLD	1107	0.58
Lal Chandra Bharti	BMUP	1092	0.57
Balram	IND	1075	0.57
Rajesh Kumar	LD	770	0.41
Amit Kumar	IND	602	0.32
Shivbhajan	RSPS	571	0.3
Lalit Kumar Gond	JHJBP	510	0.27
	NOTA	2327	1.22

Polling Station Level Election Results

Number and Name of Polling Stations (PS) (2022)

Number of Polling Stations	Name of Polling Stations	Number of Polling Stations	Name of Polling Stations
1	Ju.Ha. School Pandua East Part	22	P.V. Chhatahara Ghuretha Room N. 4
2	Ju.Ha. School Pandua West Part	23	P.V. Bashara Tarhar East Part
3	P.V. Pratappur	24	P.V. Bashara Tarhar West Part
4	P.V. Derabari East Part	25	Jila Panchayat Inter Co. Manpur
5	P.V. Derabari West Part	26	P.V. Ojhapatti
6	P.V. Semari Tarhar	27	Jila.Parisad P.Pa. Bhabhaur
7	P.V. Naudia Tarhar East Part	28	P.V. Kachara
8	P.V. Naudia Tarhar West Part	29	P.V. Jagdishpur East Part
9	P.V. Amiliya Tarhar East Part	30	P.V. Jagdishpur West Part
10	P.V. Amiliya Tarhar West Part	31	P.V. Nagarwar
11	P.V. Majhiyari Amad Chayal	32	Sadhan Sakhari Samiti Bhawan Chillagauhani Room N. 1
12	P.V. Belamundi East Part	33	Sadhan Sakhari Samiti Bhawan Chillagauhani Room N. 2
13	P.V. Belamundi West Part	34	Sadhan Sakhari Samiti Se Mila Hua Kisan Bhawan Chillagauhani Room N. 3
14	P.V. Pachwar	35	Sadhan Sakhari Samiti Se Mila Hua Kisan Bhawan Chillagauhani Room N. 4
15	P.V. Gojhwari	36	P.V. Parsara East Part
16	P.V. Mahera	37	P.V. Parsara West Part
17	P.V. Ghoori	38	P.V. Tatarganj East Part
18	P.V. Gobara Tarhar	39	P.V. Tatarganj West Part
19	P.V. Chhatahara Ghuretha Room N. 1	40	P.V. Sendhuvar East Part
20	P.V. Chhatahara Ghuretha Room N. 2	41	P.V. Sendhuvar West Part
21	P.V. Chhatahara Ghuretha Room N. 3	42	P.V. Levda

Contd....

Polling Station Level Election Results

Polling Station-wise Votes Secured by Overall Top Five Parties in Bara Assembly in Assembly Election (AE) under Allahabad Parliamentary Constituency in Uttar Pradesh (2022)

Number of Polling Station	Winner - Vachaspati (ADAL)	Runner-up - Ajay (SP)	3rd - Dr Ajay Kumar (BSP)	4th - Manju Sant (INC)	5th - Ram Kumar Vidyarthi (PPID)	NOTA	Other	Total Votes Secured
36	271	106	53	22	6	8	10	476
37	231	128	44	12	12	25	34	486
38	344	66	12	2	6	3	9	442
39	184	59	141	12	12	3	16	427
40	213	196	20	7	5	3	6	450
41	190	163	70	14	14	7	22	480
42	209	301	35	2	13	7	18	585
43	159	282	11	5	10	7	13	487
44	82	256	110	1	4	6	5	464
45	263	167	84	5	8	8	18	553
46	344	100	56	0	14	3	21	538
47	153	285	13	6	5	0	5	467
48	414	147	1	3	4	7	23	599
49	353	173	27	4	9	1	13	580
50	413	200	9	3	25	9	30	689
51	227	283	14	5	10	16	22	577
52	328	157	12	3	8	5	24	537
53	131	455	24	4	1	10	7	632
54	238	93	34	6	2	6	9	388
55	331	117	6	4	4	4	8	474
56	344	232	25	12	19	5	29	666
57	254	337	64	13	9	6	7	690
58	283	191	49	5	3	2	9	542
59	317	276	4	4	5	5	11	622
60	323	343	95	11	17	12	37	838
61	228	360	96	7	15	24	32	762
62	321	151	10	4	5	4	15	510
63	195	105	176	6	4	3	19	508
64	351	169	20	2	4	8	10	564
65	328	201	22	8	15	7	28	609
66	214	425	6	1	4	6	8	664
67	76	444	37	22	3	8	2	592
68	370	165	10	6	1	8	15	575
69	308	213	12	5	10	8	18	574
70	227	151	7	1	2	4	8	400

Contd....

Polling Station Level Election Results

Winner, Runner-up and 3rd Party Position & Winning Margin According to Polling Stations in Bara Assembly in Assembly Election (AE) under Allahabad Parliamentary Constituency in Uttar Pradesh (2022)

Polling Station Number	Winner Party	Winner Votes (%)	Runner-up Party	Runner-up Votes (%)	Winning Margin Votes (%)	Third Party	Third Party Votes (%)	Other Votes (%)
71	ADAL	246 (51.36)	SP	190 (39.67)	56 (11.69)	BSP	14 (2.92)	29 (6.05)
72	SP	232 (43.2)	BSP	179 (33.33)	53 (9.87)	ADAL	96 (17.88)	30 (5.59)
73	ADAL	271 (51.23)	SP	178 (33.65)	93 (17.58)	BSP	36 (6.81)	44 (8.32)
74	ADAL	262 (47.99)	SP	240 (43.96)	22 (4.03)	PPID	17 (3.11)	27 (4.95)
75	SP	356 (48.9)	ADAL	275 (37.77)	81 (11.13)	BSP	41 (5.63)	56 (7.69)
76	ADAL	211 (36.51)	SP	210 (36.33)	1 (0.18)	BSP	121 (20.93)	36 (6.23)
77	ADAL	231 (58.78)	SP	82 (20.87)	149 (37.91)	BSP	47 (11.96)	33 (8.4)
78	SP	129 (31.7)	ADAL	121 (29.73)	8 (1.97)	BSP	121 (29.73)	36 (8.85)
79	ADAL	264 (58.67)	SP	159 (35.33)	105 (23.34)	BSP	8 (1.78)	19 (4.22)
80	SP	286 (42.5)	ADAL	244 (36.26)	42 (6.24)	BSP	106 (15.75)	37 (5.5)
81	ADAL	202 (43.72)	SP	190 (41.13)	12 (2.59)	BSP	27 (5.84)	43 (9.31)
82	ADAL	414 (68.32)	SP	132 (21.78)	282 (46.54)	BSP	12 (1.98)	48 (7.92)
83	ADAL	427 (74.26)	SP	103 (17.91)	324 (56.35)	INC	11 (1.91)	34 (5.91)
84	ADAL	319 (57.17)	SP	198 (35.48)	121 (21.69)	BSP	13 (2.33)	28 (5.02)
85	ADAL	348 (63.04)	SP	108 (19.57)	240 (43.47)	BSP	60 (10.87)	36 (6.52)
86	ADAL	236 (37.52)	SP	171 (27.19)	65 (10.33)	BSP	155 (24.64)	67 (10.65)
87	SP	241 (45.99)	ADAL	228 (43.51)	13 (2.48)	BSP	40 (7.63)	15 (2.86)
88	ADAL	377 (74.07)	SP	85 (16.7)	292 (57.37)	BSP	10 (1.96)	37 (7.27)
89	ADAL	358 (59.67)	SP	164 (27.33)	194 (32.34)	BSP	41 (6.83)	37 (6.17)
90	ADAL	373 (54.93)	SP	198 (29.16)	175 (25.77)	BSP	36 (5.3)	72 (10.6)
91	ADAL	359 (54.81)	SP	141 (21.53)	218 (33.28)	BSP	88 (13.44)	67 (10.23)
92	SP	186 (40.79)	ADAL	155 (33.99)	31 (6.8)	BSP	93 (20.39)	22 (4.82)
93	SP	247 (54.17)	ADAL	130 (28.51)	117 (25.66)	BSP	35 (7.68)	44 (9.65)
94	ADAL	224 (53.72)	SP	119 (28.54)	105 (25.18)	BSP	56 (13.43)	18 (4.32)
95	SP	438 (75.26)	ADAL	103 (17.7)	335 (57.56)	BSP	14 (2.41)	27 (4.64)
96	SP	465 (69.72)	ADAL	103 (15.44)	362 (54.28)	BSP	56 (8.4)	43 (6.45)
97	SP	374 (72.62)	ADAL	96 (18.64)	278 (53.98)	BSP	16 (3.11)	29 (5.63)
98	ADAL	302 (58.53)	SP	95 (18.41)	207 (40.12)	BSP	69 (13.37)	50 (9.69)
99	SP	221 (46.33)	ADAL	165 (34.59)	56 (11.74)	BSP	52 (10.9)	39 (8.18)
100	ADAL	281 (46.76)	SP	153 (25.46)	128 (21.3)	BSP	123 (20.47)	44 (7.32)
101	ADAL	181 (55.35)	BSP	89 (27.22)	92 (28.13)	SP	35 (10.7)	22 (6.73)
102	SP	172 (37.31)	ADAL	120 (26.03)	52 (11.28)	BSP	107 (23.21)	62 (13.45)
103	ADAL	252 (52.07)	BSP	149 (30.79)	103 (21.28)	SP	38 (7.85)	45 (9.3)
104	ADAL	210 (50.24)	BSP	80 (19.14)	130 (31.1)	SP	78 (18.66)	50 (11.96)
105	ADAL	188 (36.86)	SP	154 (30.2)	34 (6.66)	BSP	95 (18.63)	73 (14.31)

Contd....

Socio-Economic Amenities - Rural

Access to Education Facilities

Particulars	Number of Villages (% of Population)				
	Available	Not Available	If Not Available (Distance of Nearest Facility)		
			A	B	C
Govt. Primary School	267 (90)	92 (10)	67 (5)	1 (0)	0 (0)
Private Primary School	32 (18)	327 (82)	2 (0)	2 (0)	0 (0)
Govt. Middle School	143 (61)	216 (39)	93 (13)	14 (2)	2 (1)
Private Middle School	47 (24)	312 (76)	33 (5)	7 (1)	2 (1)
Govt. Secondary School	28 (16)	331 (84)	53 (15)	49 (12)	1 (0)
Private Secondary School	39 (22)	320 (78)	82 (17)	49 (11)	2 (0)
Govt. Senior Secondary School	19 (12)	340 (88)	50 (15)	55 (15)	6 (2)
Private Senior Secondary School	23 (15)	336 (85)	86 (20)	56 (13)	6 (1)
Govt. Arts and Science Degree College	2 (1)	357 (99)	15 (6)	20 (5)	47 (10)
Private Arts and Science Degree College	6 (4)	353 (96)	64 (20)	87 (23)	57 (14)
Govt. Engineering College	2 (0)	357 (100)	2 (1)	7 (3)	71 (18)
Private Engineering College	3 (2)	356 (98)	26 (11)	30 (10)	127 (29)
Govt. Medicine College	0 (0)	359 (100)	13 (4)	15 (4)	185 (51)
Private Medicine College	0 (0)	359 (100)	11 (3)	7 (2)	14 (4)
Govt. Management Institute	0 (0)	359 (100)	3 (1)	4 (1)	110 (28)
Private Management Institute	0 (0)	359 (100)	2 (2)	14 (4)	58 (16)
Govt. Polytechnic	1 (0)	358 (100)	1 (0)	2 (1)	224 (59)
Private Polytechnic	0 (0)	359 (100)	5 (2)	3 (1)	27 (8)
Govt. Vocational Training School/ITI	0 (0)	359 (100)	2 (1)	9 (4)	242 (63)
Private Vocational Training School/ITI	0 (0)	359 (100)	2 (1)	3 (2)	10 (4)
Govt. Non Formal Training Centre	3 (1)	356 (99)	11 (4)	22 (8)	122 (30)
Private Non Formal Training Centre	0 (0)	359 (100)	1 (1)	1 (0)	8 (3)
Govt. School For Disabled	0 (0)	359 (100)	0 (0)	4 (2)	207 (56)
Private School For Disabled	0 (0)	359 (100)	0 (0)	0 (0)	2 (1)
Government Others	0 (0)	359 (100)	0 (0)	0 (0)	5 (2)
Private Others	0 (0)	359 (100)	0 (0)	0 (0)	1 (0)

Note : Distance A : Less than 5 km; B : Between 5-10 km; C : 10+ km.; Source : Data Analysis is based on 2011 Census.

DISCLAIMER

The Terms of Use and Disclaimer of Datanet India Private Limited (hereinafter referred to as "Datanet") for use of this analysis report of **Bara Assembly Constituency (Bara Vidhan Sabha)** :-

1. **Assembly Factbook™** is a Registered Trade Mark owned by Datanet.
2. All the maps are sketched and graphical representation only and have not been drawn to the scale and also not to represent the actual geographical area or boundary of the unit.
3. The data for the aforesaid analysis is based on authentic sources and has been culled from the various publications of Census, CSO and NSSO for district and block level data, various central and state government departments, Central & State Elections Commissions and the concerned Returning Officers' releases, Electoral Rolls, Election results and allied publications, internal assessment, surveys, estimates and analysis. Therefore, certain adjustment of data at micro level may have been done to arrive closer to the macro data.
4. Data have been provided on an "As Is" and "As AVAILABLE" basis
5. The colours shown in the maps or diagram and charts of a particular party, alliance or AC are indicative and do not represent them.
6. This publication which includes maps, sheets, graphs and data would be the property under copyright of Datanet only. The user may use these for its internal study, analysis and research purposes. It's public display, re-selling or any commercial uses by the user are not allowed.
7. Datanet has taken due care and caution in compilation and processing of data and allied information, but does not guarantee the accuracy, adequacy or completeness of any information/analysis and will be not responsible for any errors or omissions or for the results obtained from the use of such information/analysis.
8. All the contents for the publication have been culled from various authentic sources and Datanet reasonably believes such sources to be reliable, but does not make any representations, express or implied as to the accuracy or fitness of use of such information. The information or contents of the information/analysis do not constitute advice and should not be relied upon in making (or refraining from making) any decision. Any reliance placed upon the information provided by Datanet is the sole responsibility and strictly at the user's risk.
9. In no event will Datanet be liable for any damages (including, without limitation, damages for loss of business projects, or loss of profits) arising in contract, tort or otherwise from the use of or inability to use any of its contents, or from any action taken (or refrained from being taken) as a result of using the analysis or any of its contents. Datanet its directors, owners, editors, officials, employees, distributor and agents or any associate will not be liable for any errors in the information contained or any consequences arising from the use of the contents of the provided information/analysis.
10. If any provision of these terms and conditions is held invalid or illegal or unenforceable for any reason by any court of competent jurisdiction, such provision shall be severed and the remainder of provisions of the terms and conditions shall continue in full force and effect as if the Term of Use had been executed with the invalid, illegal or unenforceable provision eliminated.
11. If there are any discrepancies in the information provided, please bring it to attention of Datanet for suitable rectification measures.

Buy Online This Complete Book At
Datanet India eBooks Store

www.indiastatpublications.com

or go directly at

[http://www.indiastatpublications.com/
Assembly_factbook/Uttar Pradesh/Allahabad/ Bara](http://www.indiastatpublications.com/Assembly_factbook/Uttar%20Pradesh/Allahabad/Bara)

 **india**stat**elections**

ISBN : 978-93-5905-815-3



9 789359 058153