



Uttar Pradesh

Assembly Factbook™

Koraon Assembly Constituency



Key Electoral Data of Koraon
Assembly Constituency (Vidhan Sabha)

Uttar Pradesh

Assembly Factbook™

Koraon Assembly Constituency



Koraon Vidhan Sabha

Editor & Director

Dr. R.K. Thukral

Research Editor

Dr. Shafeeq Rahman

**Compiled, Researched and Published by
Datanet India Pvt. Ltd.**

D-100, 1st Floor,
Okhla Industrial Area, Phase-I,
New Delhi- 110020.
Ph.: 91-11- 43580781-84
Email : support@indiastatpublications.com
Website : www.indiastatelections.com

Online Book Store :

www.indiastatpublications.com

Report No. : AFB/UP-265-0123

ISBN : 978-93-5905-769-9

First Edition : January, 2018

Sixth Updated Edition : January, 2023

Price : Rs.11500/-

US\$ 310

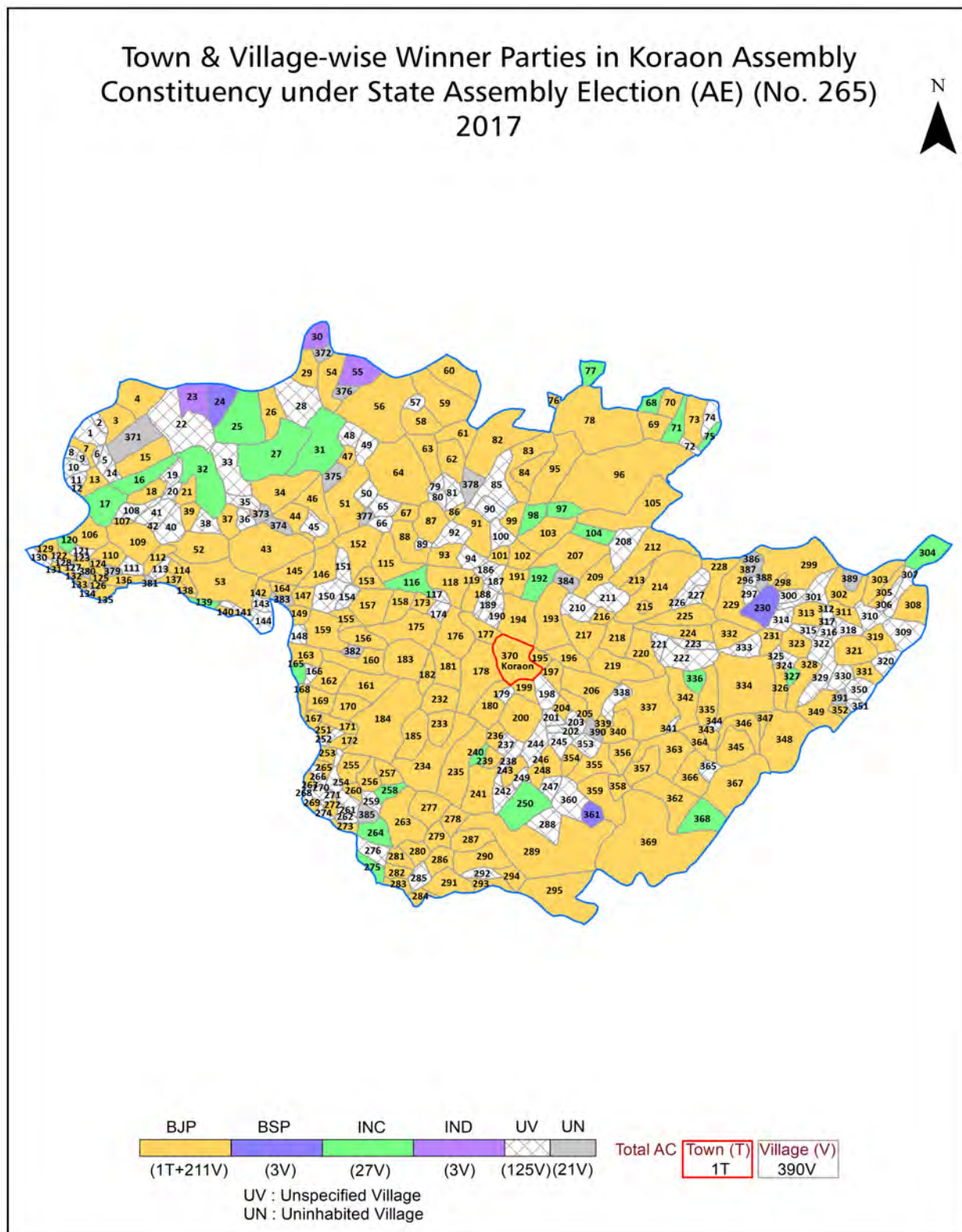
© Datanet India Pvt. Ltd.

All rights reserved. No part of this book may be reproduced, stored in a retrieval system or transmitted in any form or by any means, mechanical photocopying, photographing, scanning, recording or otherwise without the prior written permission of the publisher. Please refer to Disclaimer at page no. 292 for the use of this publication.

Printed in India

No.	Particulars	Page No.
	Introduction	
1	Assembly Constituency - (Vidhan Sabha) at a Glance Features of Assembly as per Delimitation Commission of India (2008)	1-2
	Location and Political Maps	
2	Location Map Boundaries of Assembly Constituency - (Vidhan Sabha) in District Boundaries of Assembly Constituency under Parliamentary Constituency - (Lok Sabha) Town & Village-wise Winner Parties-2022, 2019, 2017, 2014, 2012 and 2009	3-11
	Administrative Setup (2011)	
3	District Sub-district Towns Villages Inhabited Villages Uninhabited Villages Village Panchayat Intermediate Panchayat	12-30
	Demographics (2011)	
4	Population Households Rural/Urban Population Towns and Villages by Population Size Sex Ratio (Total & 0-6 Years) Religious Population Social Population Literacy Rate	31-32
	Electoral Features	
5	Important Dates of Last Elections Held Electors by Gender Service Electors Voters Voters Turnout Polling Stations & Average Number of Electors per Polling Station Electors by Age Group Present Elected Representatives	33-38
	Historical Summary Election Results	
6	Vote Share of Major Parties Winning Margin (Number & Percentage) Polarity of Parties Summary Result of Assembly Segment of Parliamentary Election 2019, 2014 and 2009 Summary Result of Assembly Elections 2022, 2017 and 2012	39-48
	Polling Station Level Election Results	
7	Name and Number of Polling Station 2022, 2019, 2017, 2014, 2012 and 2009 Polling Station-wise Electors, Voters & Voters Turnout 2022, 2019, 2017, 2014, 2012 and 2009 Polling Station wise Elections Results 2022, 2019, 2017, 2014, 2012 and 2009	49-253
8	Panchayat and Local Bodies Election Results Panchayat Result 2015 Urban Local Bodies Result 2012	254-270
	Share of Assembly Constituency	
9	Share of Assembly Constituency - (Vidhan Sabha) in State, District and Parliamentary Constituency - (Lok Sabha)	271
	Socio-Economic Amenities (2011)	
10	Access to Administrative Units Agricultural, Manufacturing and Industrial Commodities Demographic Indicators Education Health & Manpower Drinking Water Supply Sanitation Entertainment and Recreations Infrastructure Power Food Allocation Distribution and Marketing of Agriculture Commodities Infrastructure Transport and Road Infrastructure Communication Banking and Financial Services Land Use Irrigation Source	273-287
11	Abbreviation & Sources	288-291
12	Disclaimer	292

Location & Political Map



Administrative Setup

List of Village Panchayat & Intermediate Panchayat (Block) Name - 2011

Village Name	Village Panchayat Name	Intermediate Panchayat Name
Akbar Shahpur	Akbar Shah	Koraon
Allava	Alhawa	Koraon
Amiliya	Chandpura	Koraon
Amiliyapal	Amiliyapal	Koraon
Amkachha	Kurki Kalan	Meja
Aruvari	Maikaha	Koraon
Atari Amiliya	Atari	Meja
Atari Sikari Korav	Pathar Tal	Koraon
Atkaiya Salaiya	Pal Patti	Meja
Ayodhaya	Ayodhiya	Koraon
Babhan Patti	Baman Patti	Koraon
Babhani Uparochha	Uchhadih	Manda
Badaua	Badauwa	Manda
Badaur	Badaur	Koraon
Badava Kalan(Laper)	Gheghahsi	Koraon
Baddiha	Badidah	Meja
Badhhawari Khurd	Gajadharpur	Manda
Badhiyari Kalan	Bahiyari Kala	Koraon
Badhiyari Khurd	Bahiraw Kalan	Koraon
Baduva Kalanpar	Naidiyapal	Koraon
Baduva Khurd	Piyari	Koraon
Badva Khurd	Chheghsaiti	Koraon
Baghol	Baghial	Koraon
Baidvar Kalan	Kosfala Kala	Koraon
Baidvar Khurd	Baidwar	Koraon
Baijala	Koraon	Koraon
Bairghat	Terahan	Meja
Bakhar	Piyari	Manda
Balapur	Paitiha	Koraon

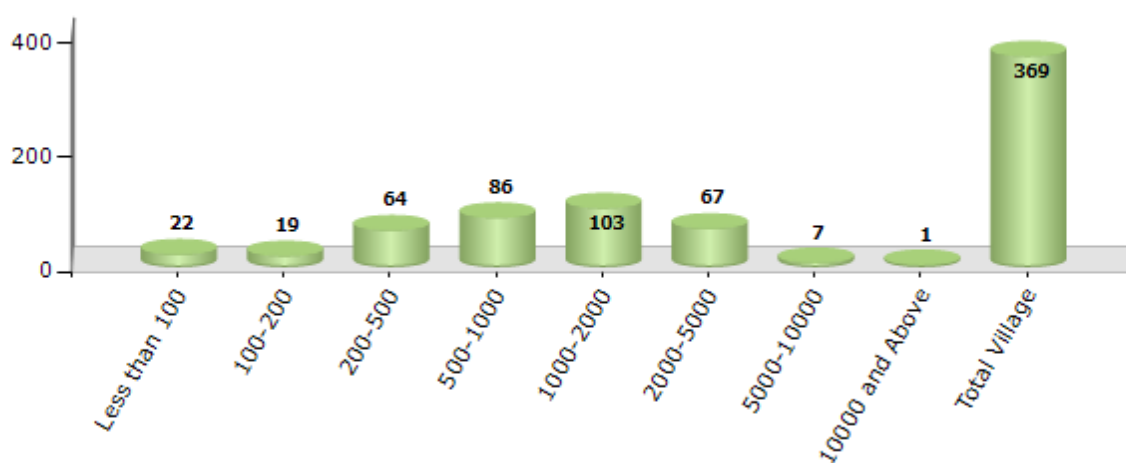
Contd....

Demographics

Number of Villages by Population Size - 2011

Less than 100	100-200	200-500	500-1000	1000-2000	2000-5000	5000-10000	10000 and Above	Total Village
22	19	64	86	103	67	7	1	369

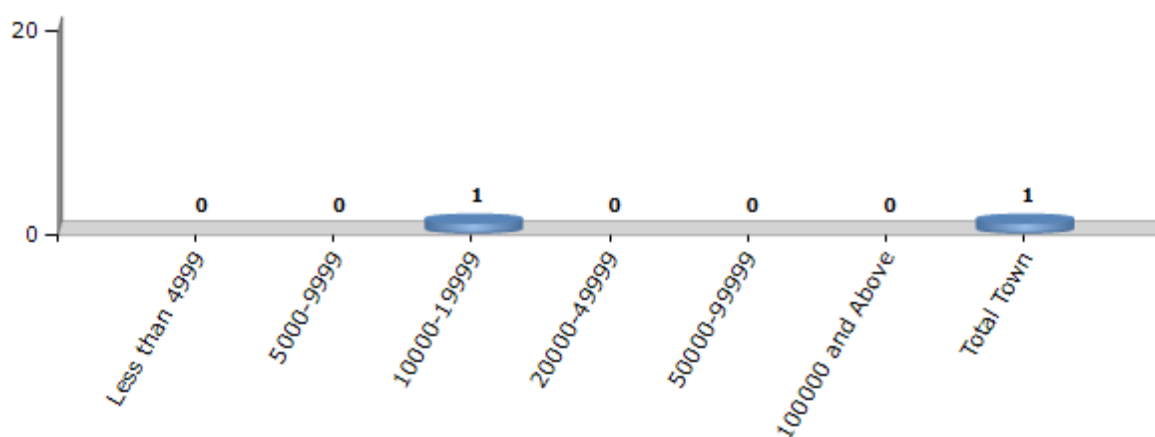
Number of Villages by Population Size - 2011



Number of Towns by Population Size - 2011

Less than 4999	5000-9999	10000-19999	20000-49999	50000-99999	100000 and Above	Total Town
0	0	1	0	0	0	1

Number of Towns by Population Size - 2011

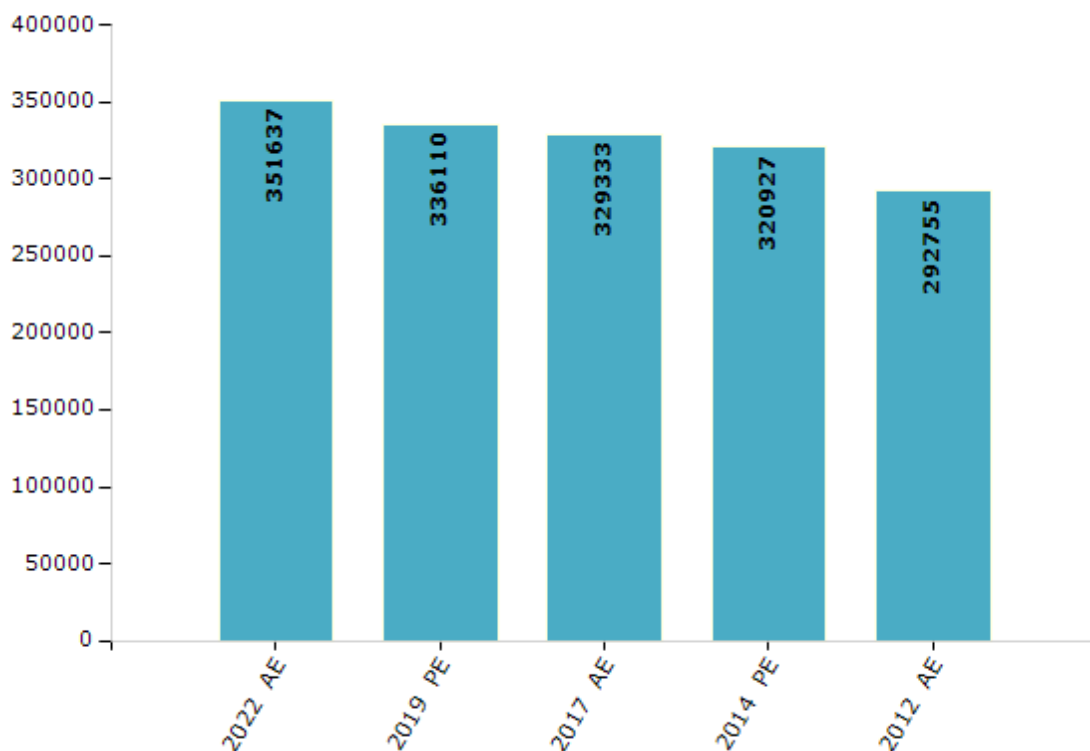


Electoral Features

Electors by Male & Female

Year	Male	Female	Others	Total	Year	Male	Female	Others	Total
2022 AE	189973	161641	23	351637	1991 AE	-	-	-	-
2019 PE	182045	154046	19	336110	1989 AE	-	-	-	-
2017 AE	178713	150601	19	329333	1985 AE	-	-	-	-
2014 PE	173881	147029	17	320927	1980 AE	-	-	-	-
2012 AE	157488	135253	14	292755	1977 AE	-	-	-	-
2009 PE	-	-	-	-	1974 AE	-	-	-	-
2007 AE	-	-	-	-	1969 AE	-	-	-	-
2004 PE	-	-	-	-	1967 AE	-	-	-	-
2002 AE	-	-	-	-	1962 AE	-	-	-	-
1999 PE	-	-	-	-	1957 AE	-	-	-	-
1996 AE	-	-	-	-	1952 AE	-	-	-	-
1993 AE	-	-	-	-					

Number of Electors



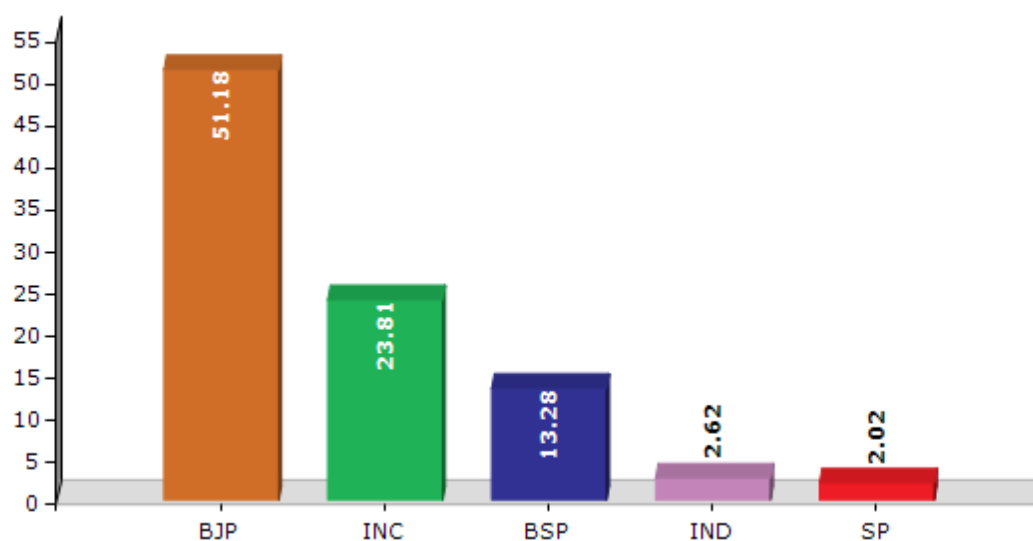
Note : AE : Assembly Election, PE : Assembly Segment of Parliamentary Election

Historical Summary Election Results

Summary Result of Assembly Election - 2017

Candidate Name	Party	Votes	Votes %
Rajmani Kol	BJP	100427	51.18
Ram Kripal	INC	46731	23.81
Raj Bali Jaisal	BSP	26056	13.28
Dharm Raj Dhangar	IND	5134	2.62
Ram Dev Nidar	SP	3958	2.02
Shiv Janak	BMUP	2214	1.13
Chiraunji Lal Kol	CPM	1861	0.95
Akhilesh Kumar	BSCP	1285	0.65
Tej Bali	IND	1244	0.63
Ravi Shankar	AASAMP	1136	0.58
Rang Lal	JANADIP	1083	0.55
Mayawati	RLD	983	0.5
Pancham Lal	CPI(ML)(L)	907	0.46
	NOTA	3208	1.63

Votes Percentage of Top Parties - 2017



Polling Station Level Election Results

Number and Name of Polling Stations (PS) (2022)

Number of Polling Stations	Name of Polling Stations	Number of Polling Stations	Name of Polling Stations
1	Pu.Ma.Vi. Pal Patti	22	Pra. Vi.. Gadevara
2	Pra. Vidyalay Lohara	23	Pra.Vi.. Beri U.Bhag
3	Pra. Vidyalay Haravari Lakhapur	24	Pra.Vi.. Beri D.Bhag
4	Pra. Vidyalay Badidha K.S.-1	25	Pra.Vi.. Mamoli U.Bjag
5	Pra. Vidyalay Badidha K.S.-2	26	Pra. Vi. Mamoli D.Bjag
6	Pra.Vi..Piprahata Visaura Pra.Pa.Pipraon	27	Pu. Ma.Vi. Madarha
7	Pra.Vi..Pipraon U.Bhag	28	Pra.Vi.Mejam Khash Pu.Bhag
8	Pra.Vi..Pipraon D.Bhag	29	Pra.Vi.Mejam Khash P.Bhag
9	Pra.Vi..Kakarahi	30	Pra.Vi.Meja Khash Madhy Bhag
10	Pra.Vi.Jhadiyahi	31	Pra. Vi.Mejam Khash Pu.Mdhy Bhag-1
11	Pra.Vi..Dhandhuva	32	Pra .Vi Meja Paschi Bhag -2
12	Pra.Vi..Shahpur Kala Room No.-1	33	Pu.Ma.Vi.Meja Khash U.Bhag
13	Pra.Vi..Shahpurkala Room No.-2	34	Pu.Ma.Vi.Mejakhsh D.Bhag
14	Pra.Vi..Maikala	35	Pan.Bhavan Gedurahi
15	Pra.Vi.. Patai Dari	36	Pra.Vi.Jamuaa Ka.S.-1
16	Pra. Vi.. Esauta Pu.Bhag	37	Pra.Vi.Jamuaa Ka.S.-2
17	Pra.Vi. Esauta P.Bjag	38	Pra.Vi.Jamuaa Ka.S.-3
18	Pra. Vi.. Kohadar Pu. Bhag	39	Pra.Vi.Mendara P Bhag
19	Pra. Vi.. Kohadar Pashchi. Bhag	40	Pra.Vi.Mendara P Bhag
20	Pra. Vi.. Kohadar Pashchi. Bhag-1	41	Pra.Vi.Kurkala Pu.Bhag
21	Pra. Vi.. Kohadar Pashchi. Bhag-2	42	Pra.Vi.Kurkala P.Bhag

Contd....

Polling Station Level Election Results

Polling Station-wise Votes Secured by Overall Top Five Parties in Koraon Assembly in Assembly Election (AE) under Allahabad Parliamentary Constituency in Uttar Pradesh (2022)

Number of Polling Station	Winner - Rajmani (BJP)	Runner-up - Ramdev Nidar (SP)	3rd - Rajbali Jaisal (BSP)	4th - Ramkripal (INC)	5th - Arati Devi (SHS)	NOTA	Other	Total Votes Secured
36	226	174	94	6	1	5	18	524
37	62	195	13	3	0	2	6	281
38	74	181	4	5	0	4	6	274
39	224	182	61	4	1	2	18	492
40	216	178	32	15	1	4	21	467
41	270	102	52	36	0	6	20	486
42	222	188	27	7	0	3	16	463
43	160	241	28	7	2	11	31	480
44	204	124	6	9	2	5	83	433
45	176	99	39	10	2	6	18	350
46	168	209	34	7	8	6	31	463
47	167	85	27	61	4	7	35	386
48	85	109	27	128	1	9	15	374
49	175	79	12	60	3	7	18	354
50	29	265	48	7	1	6	13	369
51	407	182	77	32	4	13	54	769
52	236	239	126	29	3	16	64	713
53	369	63	41	54	15	9	10	561
54	74	71	65	84	1	6	11	312
55	266	144	30	65	19	15	25	564
56	120	55	79	72	4	7	8	345
57	258	267	46	2	0	0	7	580
58	226	96	83	50	2	8	27	492
59	166	203	182	32	5	6	18	612
60	213	113	25	154	2	8	17	532
61	220	63	50	54	7	2	10	406
62	254	187	41	96	37	12	30	657
63	95	184	37	60	6	8	21	411
64	223	113	66	21	3	4	34	464
65	279	139	18	20	7	6	13	482
66	218	129	30	33	3	4	16	433
67	80	49	27	30	1	4	2	193
68	325	126	146	15	6	8	47	673
69	214	304	65	35	2	16	27	663
70	71	64	36	5	2	4	19	201

Contd....

Polling Station Level Election Results

Winner, Runner-up and 3rd Party Position & Winning Margin According to Polling Stations in Koraon Assembly in Assembly Election (AE) under Allahabad Parliamentary Constituency in Uttar Pradesh (2022)

Polling Station Number	Winner Party	Winner Votes (%)	Runner-up Party	Runner-up Votes (%)	Winning Margin Votes (%)	Third Party	Third Party Votes (%)	Other Votes (%)
71	BSP	267 (46.92)	BJP	140 (24.6)	127 (22.32)	SP	86 (15.11)	76 (13.36)
72	SP	283 (44.92)	BJP	139 (22.06)	144 (22.86)	BSP	112 (17.78)	96 (15.24)
73	BJP	173 (38.62)	SP	169 (37.72)	4 (0.9)	BSP	46 (10.27)	60 (13.39)
74	BJP	169 (33.87)	SP	155 (31.06)	14 (2.81)	INC	108 (21.64)	67 (13.43)
75	BJP	136 (47.55)	INC	87 (30.42)	49 (17.13)	SP	46 (16.08)	17 (5.94)
76	SP	210 (51.6)	BSP	99 (24.32)	111 (27.28)	BJP	59 (14.5)	39 (9.58)
77	BJP	183 (36.75)	SP	119 (23.9)	64 (12.85)	BSP	101 (20.28)	95 (19.08)
78	BJP	236 (42.6)	SP	203 (36.64)	33 (5.96)	BSP	34 (6.14)	81 (14.62)
79	BJP	297 (41.83)	SP	173 (24.37)	124 (17.46)	INC	110 (15.49)	130 (18.31)
80	BJP	259 (38.03)	SP	216 (31.72)	43 (6.31)	INC	88 (12.92)	118 (17.33)
81	BJP	322 (41.28)	SP	179 (22.95)	143 (18.33)	BSP	158 (20.26)	121 (15.51)
82	BJP	260 (48.78)	INC	109 (20.45)	151 (28.33)	SP	85 (15.95)	79 (14.82)
83	BSP	142 (40.11)	SP	88 (24.86)	54 (15.25)	BJP	82 (23.16)	42 (11.86)
84	BJP	315 (54.22)	INC	113 (19.45)	202 (34.77)	SP	73 (12.56)	80 (13.77)
85	SP	292 (39.46)	BJP	253 (34.19)	39 (5.27)	INC	128 (17.3)	67 (9.05)
86	BJP	243 (46.55)	SP	134 (25.67)	109 (20.88)	INC	76 (14.56)	69 (13.22)
87	BJP	244 (36.09)	SP	223 (32.99)	21 (3.1)	INC	114 (16.86)	95 (14.05)
88	SP	591 (86.28)	BJP	37 (5.4)	554 (80.88)	VSIP	11 (1.61)	46 (6.72)
89	SP	351 (89.31)	BJP	13 (3.31)	338 (86)	BSP	9 (2.29)	20 (5.09)
90	BJP	117 (33.43)	INC	105 (30)	12 (3.43)	SP	66 (18.86)	62 (17.71)
91	BJP	243 (50.21)	INC	76 (15.7)	167 (34.51)	SP	71 (14.67)	94 (19.42)
92	SP	271 (38.44)	BJP	258 (36.6)	13 (1.84)	BSP	148 (20.99)	28 (3.97)
93	BJP	220 (44.09)	BSP	132 (26.45)	88 (17.64)	INC	64 (12.83)	83 (16.63)
94	BJP	270 (45.53)	SP	208 (35.08)	62 (10.45)	BSP	47 (7.93)	68 (11.47)
95	SP	246 (41.34)	BJP	211 (35.46)	35 (5.88)	BSP	50 (8.4)	88 (14.79)
96	BJP	315 (43.75)	SP	173 (24.03)	142 (19.72)	BSP	159 (22.08)	73 (10.14)
97	BJP	120 (36.36)	SP	117 (35.45)	3 (0.91)	BSP	38 (11.52)	55 (16.67)
98	BJP	107 (35.31)	SP	92 (30.36)	15 (4.95)	BSP	64 (21.12)	40 (13.2)
99	SP	275 (44.64)	BJP	188 (30.52)	87 (14.12)	INC	77 (12.5)	76 (12.34)
100	SP	190 (46.12)	BJP	86 (20.87)	104 (25.25)	INC	68 (16.5)	68 (16.5)
101	SP	467 (62.18)	BJP	157 (20.91)	310 (41.27)	BSP	65 (8.66)	62 (8.26)
102	SP	398 (67.12)	BJP	105 (17.71)	293 (49.41)	INC	40 (6.75)	50 (8.43)
103	SP	201 (37.5)	BJP	165 (30.78)	36 (6.72)	BSP	119 (22.2)	51 (9.51)
104	BJP	216 (47.47)	SP	103 (22.64)	113 (24.83)	BSP	92 (20.22)	44 (9.67)
105	BJP	311 (63.6)	SP	84 (17.18)	227 (46.42)	BSP	52 (10.63)	42 (8.59)

Contd....

Socio-Economic Amenities - Rural

Access to Education Facilities

Particulars	Number of Villages (% of Population)				
	Available	Not Available	If Not Available (Distance of Nearest Facility)		
			A	B	C
Govt. Primary School	213 (75)	156 (25)	82 (7)	4 (0)	0 (0)
Private Primary School	34 (21)	335 (79)	1 (0)	0 (0)	0 (0)
Govt. Middle School	119 (51)	250 (49)	140 (21)	17 (4)	1 (0)
Private Middle School	34 (23)	335 (77)	10 (2)	3 (1)	0 (0)
Govt. Secondary School	19 (15)	350 (85)	110 (20)	62 (16)	18 (3)
Private Secondary School	26 (21)	343 (79)	38 (11)	30 (8)	8 (1)
Govt. Senior Secondary School	15 (14)	354 (86)	100 (22)	103 (27)	29 (6)
Private Senior Secondary School	18 (16)	351 (84)	16 (5)	20 (5)	11 (2)
Govt. Arts and Science Degree College	8 (0)	361 (100)	39 (10)	73 (19)	113 (31)
Private Arts and Science Degree College	3 (3)	366 (97)	12 (3)	24 (6)	18 (5)
Govt. Engineering College	7 (0)	362 (100)	3 (1)	15 (4)	246 (67)
Private Engineering College	1 (0)	368 (100)	0 (0)	2 (0)	18 (3)
Govt. Medicine College	1 (0)	368 (100)	1 (0)	18 (5)	266 (70)
Private Medicine College	1 (0)	368 (100)	0 (0)	0 (0)	0 (0)
Govt. Management Institute	4 (1)	365 (99)	1 (0)	11 (2)	253 (69)
Private Management Institute	0 (0)	369 (100)	0 (0)	0 (0)	13 (2)
Govt. Polytechnic	0 (0)	369 (100)	6 (1)	13 (5)	277 (72)
Private Polytechnic	1 (0)	368 (100)	0 (0)	0 (0)	3 (1)
Govt. Vocational Training School/ITI	2 (0)	367 (100)	7 (2)	6 (1)	258 (68)
Private Vocational Training School/ITI	0 (0)	369 (100)	1 (0)	2 (0)	1 (0)
Govt. Non Formal Training Centre	3 (1)	366 (99)	7 (2)	7 (1)	168 (45)
Private Non Formal Training Centre	0 (0)	369 (100)	0 (0)	0 (0)	2 (0)
Govt. School For Disabled	2 (1)	367 (99)	6 (2)	8 (1)	145 (39)
Private School For Disabled	0 (0)	369 (100)	0 (0)	0 (0)	1 (0)
Government Others	0 (0)	369 (100)	0 (0)	2 (1)	31 (9)
Private Others	0 (0)	369 (100)	0 (0)	0 (0)	1 (0)

Note : Distance A : Less than 5 km; B : Between 5-10 km; C : 10+ km.; Source : Data Analysis is based on 2011 Census.

DISCLAIMER

The Terms of Use and Disclaimer of Datanet India Private Limited (hereinafter referred to as "Datanet") for use of this analysis report of **Koraon Assembly Constituency (Koraon Vidhan Sabha)** :-

1. **Assembly Factbook™** is a Registered Trade Mark owned by Datanet.
2. All the maps are sketched and graphical representation only and have not been drawn to the scale and also not to represent the actual geographical area or boundary of the unit.
3. The data for the aforesaid analysis is based on authentic sources and has been culled from the various publications of Census, CSO and NSSO for district and block level data, various central and state government departments, Central & State Elections Commissions and the concerned Returning Officers' releases, Electoral Rolls, Election results and allied publications, internal assessment, surveys, estimates and analysis. Therefore, certain adjustment of data at micro level may have been done to arrive closer to the macro data.
4. Data have been provided on an "As Is" and "As AVAILABLE" basis
5. The colours shown in the maps or diagram and charts of a particular party, alliance or AC are indicative and do not represent them.
6. This publication which includes maps, sheets, graphs and data would be the property under copyright of Datanet only. The user may use these for its internal study, analysis and research purposes. It's public display, re-selling or any commercial uses by the user are not allowed.
7. Datanet has taken due care and caution in compilation and processing of data and allied information, but does not guarantee the accuracy, adequacy or completeness of any information/analysis and will be not responsible for any errors or omissions or for the results obtained from the use of such information/analysis.
8. All the contents for the publication have been culled from various authentic sources and Datanet reasonably believes such sources to be reliable, but does not make any representations, express or implied as to the accuracy or fitness of use of such information. The information or contents of the information/analysis do not constitute advice and should not be relied upon in making (or refraining from making) any decision. Any reliance placed upon the information provided by Datanet is the sole responsibility and strictly at the user's risk.
9. In no event will Datanet be liable for any damages (including, without limitation, damages for loss of business projects, or loss of profits) arising in contract, tort or otherwise from the use of or inability to use any of its contents, or from any action taken (or refrained from being taken) as a result of using the analysis or any of its contents. Datanet its directors, owners, editors, officials, employees, distributor and agents or any associate will not be liable for any errors in the information contained or any consequences arising from the use of the contents of the provided information/analysis.
10. If any provision of these terms and conditions is held invalid or illegal or unenforceable for any reason by any court of competent jurisdiction, such provision shall be severed and the remainder of provisions of the terms and conditions shall continue in full force and effect as if the Term of Use had been executed with the invalid, illegal or unenforceable provision eliminated.
11. If there are any discrepancies in the information provided, please bring it to attention of Datanet for suitable rectification measures.

**Buy Online This Complete Book At
Datanet India eBooks Store**

www.indiastatpublications.com

or go directly at

**[http://www.indiastatpublications.com/
Assembly_factbook/Uttar Pradesh/Allahabad/ Koraon](http://www.indiastatpublications.com/Assembly_factbook/Uttar%20Pradesh/Allahabad/Koraon)**

 **india**stat**elections**

ISBN : 978-93-5905-769-9



9 789359 057699