



Uttar Pradesh

Assembly Factbook™

Meja Assembly Constituency



Key Electoral Data of Meja
Assembly Constituency (Vidhan Sabha)

Uttar Pradesh

Assembly Factbook™

Meja Assembly Constituency



Meja Vidhan Sabha

Editor & Director

Dr. R.K. Thukral

Research Editor

Dr. Shafeeq Rahman

**Compiled, Researched and Published by
Datanet India Pvt. Ltd.**

D-100, 1st Floor,

Okhla Industrial Area, Phase-I,

New Delhi- 110020.

Ph.: 91-11- 43580781-84

Email : support@indiastatpublications.com

Website : www.indiastatelections.com

Online Book Store :

www.indiastatpublications.com

Report No. : AFB/UP-259-0125

ISBN : 978-93-5905-763-7

First Edition : January, 2018

Eighth Updated Edition : January, 2025

Price : Rs.11500/-

US\$ 310

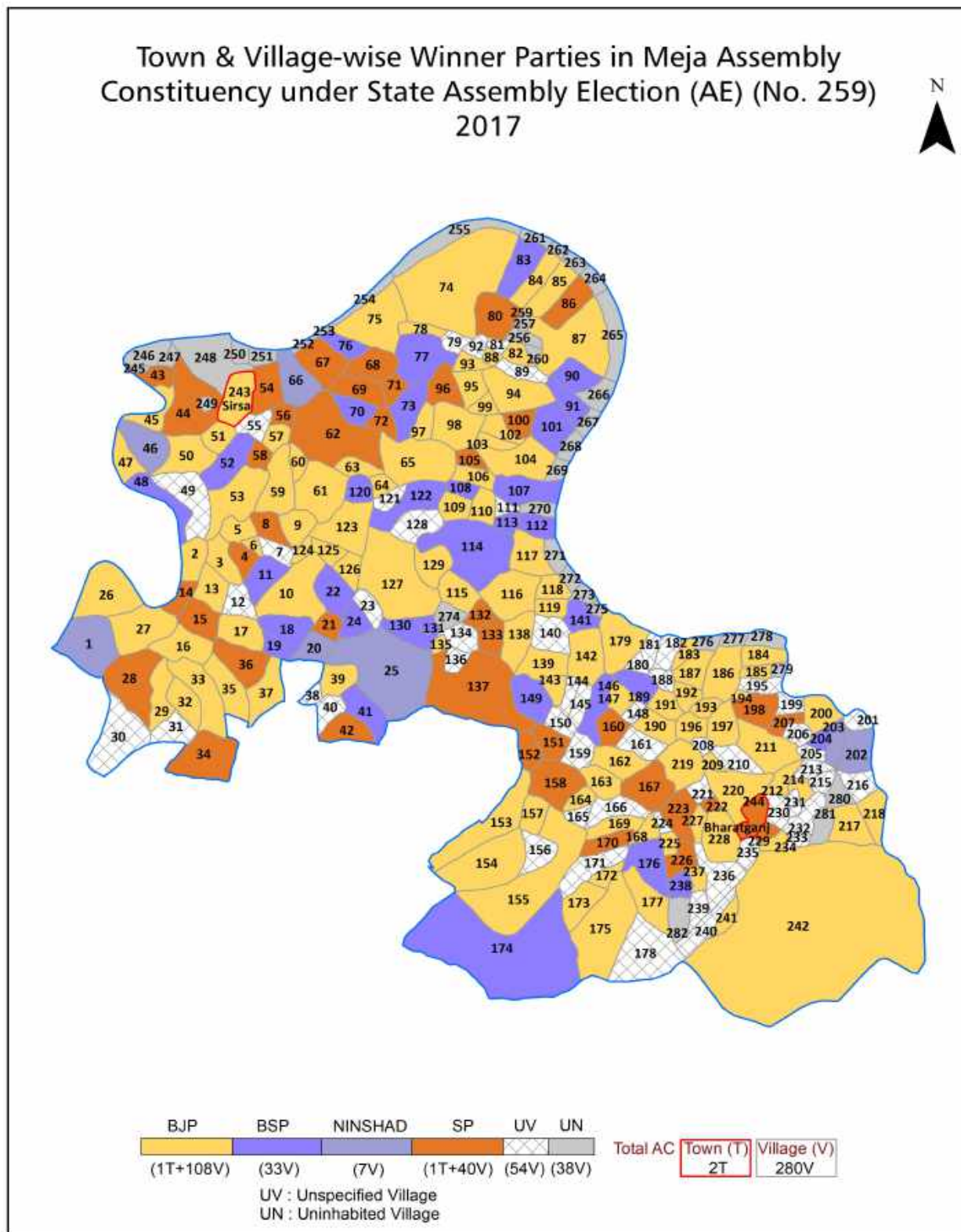
© Datanet India Pvt. Ltd.

All rights reserved. No part of this book may be reproduced, stored in a retrieval system or transmitted in any form or by any means, mechanical photocopying, photographing, scanning, recording or otherwise without the prior written permission of the publisher. Please refer to Disclaimer at page no. 292 for the use of this publication.

Printed in India

No.	Particulars	Page No.
	Introduction	
1	Assembly Constituency - (Vidhan Sabha) at a Glance Features of Assembly as per Delimitation Commission of India (2008)	1-2
	Location and Political Maps	
2	Location Map Boundaries of Assembly Constituency - (Vidhan Sabha) in District Boundaries of Assembly Constituency under Parliamentary Constituency - (Lok Sabha) Town & Village-wise Winner Parties-2024, 2022, 2019, 2017, 2014, 2012 and 2009	3-11
	Administrative Setup (2011)	
3	District Sub-district Towns Villages Inhabited Villages Uninhabited Villages Village Panchayat Intermediate Panchayat	12-24
	Demographics (2011)	
4	Population Households Rural/Urban Population Towns and Villages by Population Size Sex Ratio (Total & 0-6 Years) Religious Population Social Population Literacy Rate	25-26
	Electoral Features	
5	Important Dates of Last Elections Held Electors by Gender Service Electors Voters Voters Turnout Polling Stations & Average Number of Electors per Polling Station Electors by Age Group Present Elected Representatives	27-32
	Historical Summary Election Results	
6	Vote Share of Major Parties Winning Margin (Number & Percentage) Polarity of Parties Summary Result of Assembly Segment of Parliamentary Election 2024, 2019, 2014, 2009, 2004 and 1999 Summary Result of Assembly Elections 2022, 2017, 2012, 2007, 2002, 1996, 1993, 1991, 1989, 1985, 1980, 1977, 1974, 1969, 1967, 1962, 1957 and 1952	33-59
	Polling Station Level Election Results	
7	Name and Number of Polling Station 2024, 2022, 2019, 2017, 2014, 2012 and 2009 Polling Station-wise Electors, Voters & Voters Turnout 2024, 2022, 2019, 2017, 2014, 2012 and 2009 Polling Station wise Elections Results 2024, 2022, 2019, 2017, 2014, 2012 and 2009	60-255
8	Panchayat and Local Bodies Election Results Panchayat Result 2015 Urban Local Bodies Result 2012	256-270
	Share of Assembly Constituency	
9	Share of Assembly Constituency - (Vidhan Sabha) in State, District and Parliamentary Constituency - (Lok Sabha)	271
	Socio-Economic Amenities (2011)	
10	Access to Administrative Units Agricultural, Manufacturing and Industrial Commodities Demographic Indicators Education Health & Manpower Drinking Water Supply Sanitation Entertainment and Recreations Infrastructure Power Food Allocation Distribution and Marketing of Agriculture Commodities Infrastructure Transport and Road Infrastructure Communication Banking and Financial Services Land Use Irrigation Source	273-287
11	Abbreviation & Sources	288-291
12	Disclaimer	292

Location & Political Map



Administrative Setup

List of Village Panchayat & Intermediate Panchayat (Block) Name - 2011

Village Name	Village Panchayat Name	Intermediate Panchayat Name
Achhola Uparhar	Aghola	Uruwan
Adarupur	Sukhaladpur	Manda
Ahopur	Manda	Manda
Akhari Shahpur	Akhari Shahpur	Meja
Akora	Aseda	Uruwan
Amiliya Kala	Abhiliya	Uruwan
Amiliya Khurd	Samhan	Uruwan
Amora	Amora	Meja
Anantapur	Dohriya	Uruwan
Andhi	Audhi	Manda
Araji Akora	Patti Nath Rai	Uruwan
Araji Umapur Kalan	Wamani Haidar	Manda
Atarvriya	Atkhriya	Uruwan
Auta	Auta	Uruwan
Babhani Hethar	Wamani	Manda
Badhava	Badhawa	Meja
Badhora Ghawasan	Bagaura	Manda
Bagaha	Bagaha	Uruwan
Baghora Patti	Baghaur Khas	Manda
Bajaha	Bajaha	Uruwan
Bakchunda	Bakchunda	Uruwan
Baksandi	Baksandi	Manda
Bakuliya Jagir	Madar	Manda
Bampur Uparhar	Bampur	Manda
Bangaliya	Rajapur	Manda
Baraha Kalan	Barha Kala	Manda
Barbaspur	Girdharpur	Manda
Bari	Goshara	Uruwan
Barsaita	Barsauta	Meja

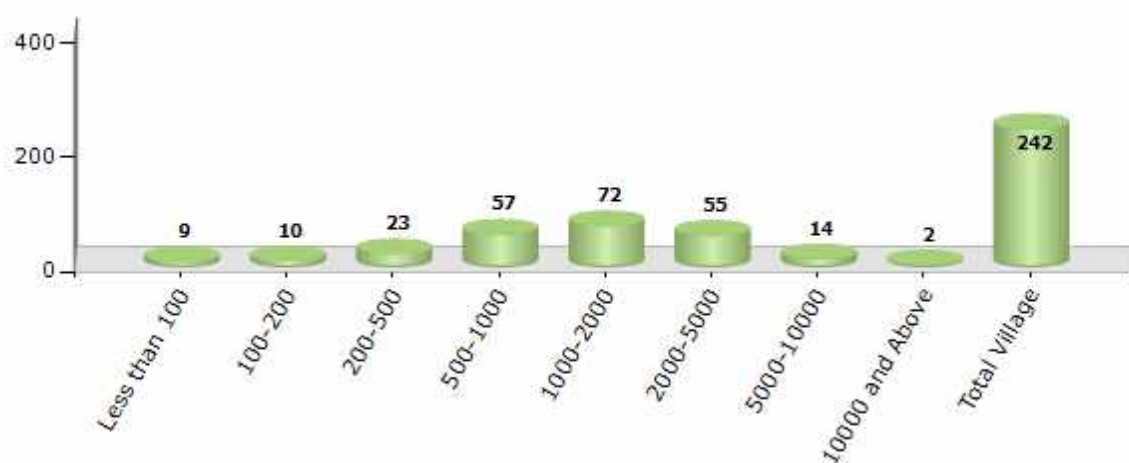
Contd....

Demographics

Number of Villages by Population Size - 2011

Less than 100	100-200	200-500	500-1000	1000-2000	2000-5000	5000-10000	10000 and Above	Total Village
9	10	23	57	72	55	14	2	242

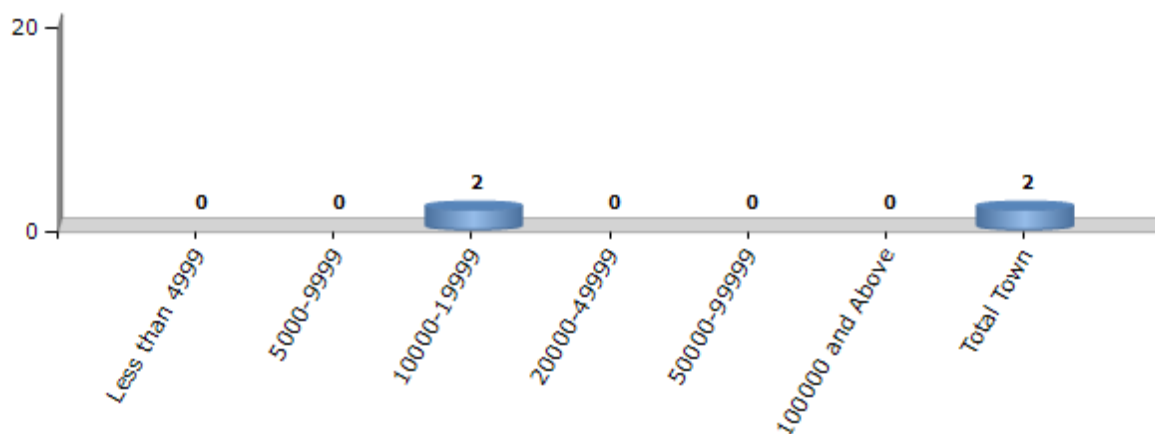
Number of Villages by Population Size - 2011



Number of Towns by Population Size - 2011

Less than 4999	5000-9999	10000-19999	20000-49999	50000-99999	100000 and Above	Total Town
0	0	2	0	0	0	2

Number of Towns by Population Size - 2011



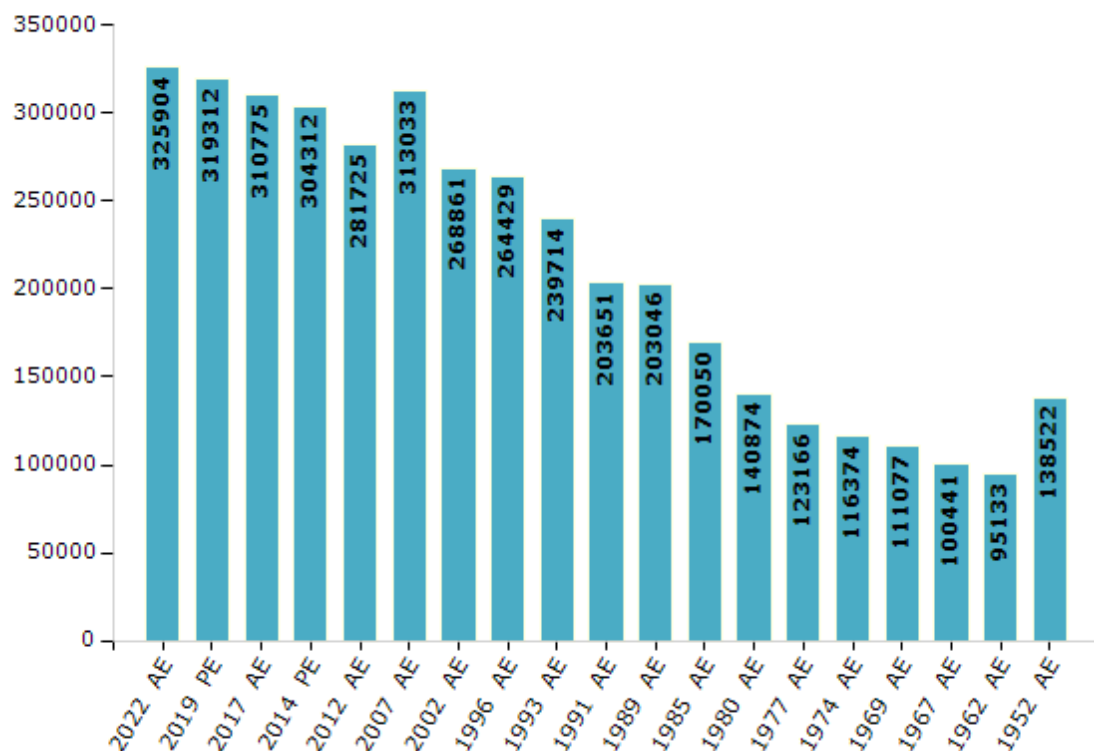
Electoral Features

Electors by Male & Female

Year	Male	Female	Others	Total
2022 AE	179809	146079	16	325904
2019 PE	176125	143174	13	319312
2017 AE	-	-	-	310775
2014 PE	169472	134826	14	304312
2012 AE	156508	125204	13	281725
2009 PE	-	-	-	-
2007 AE	167509	145524	-	313033
2004 PE	-	-	-	-
2002 AE	144814	124047	-	268861
1999 PE	-	-	-	-
1996 AE	145437	118992	-	264429
1993 AE	131865	107849	-	239714

Year	Male	Female	Others	Total
1991 AE	112094	91557	-	203651
1989 AE	111693	91353	-	203046
1985 AE	89900	80150	-	170050
1980 AE	77489	63385	-	140874
1977 AE	67748	55418	-	123166
1974 AE	64006	52368	-	116374
1969 AE	61097	49980	-	111077
1967 AE	-	-	-	100441
1962 AE	-	-	-	95133
1957 AE	-	-	-	-
1952 AE	-	-	-	138522

Number of Electors



Note : AE : Assembly Election, PE : Assembly Segment of Parliamentary Election

Historical Summary Election Results

Summary Result of Assembly Election - 2017

Candidate Name	Party	Votes	Votes %
Neelam Karwariya	BJP	67807	37.42
Ram Sewak Singh Patel	SP	47964	26.47
Surendra Alias S.K.Mishra	BSP	44622	24.63
Sarvesh Chandra Alias Baba Tiwari	NINSHAD	11535	6.37
Satyendra Singh	IND	1434	0.79
Suryabhan Singh	IND	1327	0.73
Hansraj Yadav	RLD	675	0.37
Vimal Chandra	IND	546	0.3
Anil Kumar Chamar	IND	542	0.3
Lallan Lahari	DESP	526	0.29
Krishnakant	BMUP	509	0.28
Mahendra Kumar Rawat	IND	492	0.27
Janardan Prasad Pandey	LOGAP	278	0.15
Amit Raj Anand	IND	248	0.14
Ravindra Kumar Alias Vinay Singh Maurya	PGSP	220	0.12
	NOTA	2459	1.36

Polling Station Level Election Results

Number and Name of Polling Stations (PS) (2022)

Number of Polling Stations	Name of Polling Stations	Number of Polling Stations	Name of Polling Stations
1	Prathamik Vidyalay Bandhawa Uttribhag	22	Prathamik Vidyalay Lohari Majara Uparauda Uparhar Utri Bhag-2
2	Prathamik Vidyalay Bandhawa Dakshini Bhag	23	Prathamik Vidyalay Lohari Majara Uparauda Uparhar-1
3	Kisan Seva Kendr Badhava	24	Prathamik Vidyalay Lohari Majara Uparauda Uparhar-2
4	Prathamik Vidyalay Kathauli -1	25	Prathamik Vidyalay Lohari Majara Uparauda Uparhar-3
5	Prathamik Vidyalay Kathauli -2	26	Sadhan Shkari Samiti Uprauda Utri Bhag
6	Navin Mandi Samiti Sirsasthan Meja Road Bhag-1	27	Sadhan Sahakari Samiti Uprauda Dakshani Bhag
7	Navin Mandi Samiti Sirsa Asthan Meja Road Bhag-2	28	Prathamik Vidyalay Bagaha Purvi Bhag
8	Navin Mandi Samiti Sirsa Sthan Meja Road Bhag-3	29	Prathamik Vidyalay Bagaha Pakshichami Bhag
9	Purva Madhymik Vidyalay Samahan Madhay Bhag	30	Prathamik Vidyalay Amiliya Khurd
10	Purva Madhymik Vidyalay Samahan Pashachim Bhag	31	Prathamik Vidyalay Chauki Uprahar Purvi Bhag
11	Prathamik Vidyalay Tikuri Purvi Bhag	32	Prathamik Vidyalay Chauki Uprahar Pashchimi Bhag
12	Prathamik Vidyalay Tikuri Pashchim Bhag	33	Lala Ram Lal Agrawal In0Coll Sirsa Pashchimi Bhag-1
13	Prathamik Vidyalay Bedauli Utri Bhag	34	Lala Ram Lal Agrawal In0Coll Sirsa Pashchimi Bhag-2
14	Prathamik Vidyalay Bedauli Dakshani Bhag	35	Lala Ram Lal Agrawal In0Coll Sirsa Dakshni Bhag-1
15	Prathamik Vidyalay Khanupur Utri Bhag-1	36	Lala Ram Lal Agrawal In0Coll Sirsa Dakshni Bhag-2
16	Prathamik Vidyalay Khanupur Utri Bhag-2	37	Lala Ram Lal Agrawal In0Coll Sirsa Madhay Bhag-1
17	Prathamik Vidyalay Khanupur Purvi Bhag	38	Lala Ram Lal Agrawal In0Coll Sirsa Madhay Bhag-2
18	Prathamik Vidyalay Bari	39	Lala Ram Lal Agrawal In0Coll Sirsa Dakshni Madhay Bhag-2
19	Prathamik Vidyalay Goshaurakala Utri Bhag	40	Prathamik Vidyalay Sirsa Purvi Bhag-1
20	Prathamik Vidyalay Goshaurakala Dakshani Bhag	41	Prathamik Vidyalay Sirsa Purvi Bhag-2
21	Prathamik Vidyalay Lohari Majara Uparauda Uparhar Utri Bhag-1	42	Prathamik Vidyalay Sirsa Pasghicham Bhag

Contd....

Polling Station Level Election Results

Polling Station-wise Votes Secured by Overall Top Five Parties in Meja Assembly in Assembly Election (AE) under Allahabad Parliamentary Constituency in Uttar Pradesh (2022)

Number of Polling Station	Winner - Sandeep Singh (SP)	Runner-up - Neelam Karvariya (BJP)	3rd - Sarvesh Chandra Tiwari (BSP)	4th - Shalini Dwivedi (INC)	5th - Dayashankar (VSIP)	NOTA	Other	Total Votes Secured
36	110	198	158	5	0	2	12	485
37	49	298	2	1	0	2	5	357
38	197	187	3	3	0	3	7	400
39	429	200	17	1	1	3	13	664
40	223	279	16	1	0	1	13	533
41	299	176	22	3	0	3	10	513
42	147	398	13	16	0	2	11	587
43	23	429	66	5	2	7	15	547
44	69	318	49	1	0	5	3	445
45	166	215	23	2	1	5	14	426
46	299	173	52	2	0	3	13	542
47	357	28	21	1	0	0	7	414
48	141	302	26	7	2	6	10	494
49	143	241	86	12	0	4	10	496
50	362	199	20	2	0	14	30	627
51	221	175	27	2	1	6	10	442
52	146	209	39	3	0	1	9	407
53	114	354	65	3	0	8	5	549
54	168	236	172	3	1	5	22	607
55	175	222	69	2	1	5	13	487
56	119	406	62	5	0	12	17	621
57	112	212	15	2	0	3	5	349
58	60	246	130	4	0	3	50	493
59	115	179	106	5	1	3	7	416
60	171	139	33	1	0	0	3	347
61	294	104	210	0	1	2	18	629
62	279	134	9	0	0	3	3	428
63	234	66	60	4	0	3	13	380
64	147	218	265	2	0	2	13	647
65	284	218	67	2	0	9	14	594
66	408	64	18	0	0	0	5	495
67	277	71	154	1	0	3	11	517
68	419	148	35	0	2	2	22	628
69	209	206	85	1	0	6	9	516
70	431	157	13	6	1	4	6	618

Contd....

Polling Station Level Election Results

Winner, Runner-up and 3rd Party Position & Winning Margin According to Polling Stations in Meja Assembly in Assembly Election (AE) under Allahabad Parliamentary Constituency in Uttar Pradesh (2022)

Polling Station Number	Winner Party	Winner Votes (%)	Runner-up Party	Runner-up Votes (%)	Winning Margin Votes (%)	Third Party	Third Party Votes (%)	Other Votes (%)
71	SP	294 (57.76)	BJP	191 (37.52)	103 (20.24)	BSP	5 (0.98)	19 (3.73)
72	SP	225 (47.57)	BJP	186 (39.32)	39 (8.25)	BSP	33 (6.98)	29 (6.13)
73	SP	207 (48.82)	BJP	202 (47.64)	5 (1.18)	INC	4 (0.94)	11 (2.59)
74	SP	246 (65.08)	BJP	121 (32.01)	125 (33.07)	BSP	2 (0.53)	9 (2.38)
75	BJP	346 (62.68)	SP	91 (16.49)	255 (46.19)	BSP	87 (15.76)	28 (5.07)
76	BJP	255 (44.97)	SP	241 (42.5)	14 (2.47)	BSP	39 (6.88)	32 (5.64)
77	BJP	237 (45.32)	SP	199 (38.05)	38 (7.27)	BSP	61 (11.66)	26 (4.97)
78	BJP	220 (50.69)	SP	194 (44.7)	26 (5.99)	INC	6 (1.38)	14 (3.23)
79	BJP	213 (59.33)	SP	135 (37.6)	78 (21.73)	INC	4 (1.11)	7 (1.95)
80	BJP	205 (34.98)	BSP	204 (34.81)	1 (0.17)	SP	154 (26.28)	23 (3.92)
81	SP	340 (59.13)	BJP	186 (32.35)	154 (26.78)	PSJP	22 (3.83)	27 (4.7)
82	SP	163 (45.53)	BJP	162 (45.25)	1 (0.28)	JANADIP	17 (4.75)	16 (4.47)
83	BJP	280 (44.03)	SP	260 (40.88)	20 (3.15)	BSP	50 (7.86)	46 (7.23)
84	SP	183 (57.91)	BJP	115 (36.39)	68 (21.52)	PSJP	6 (1.9)	12 (3.8)
85	BJP	271 (55.65)	SP	170 (34.91)	101 (20.74)	BSP	31 (6.37)	15 (3.08)
86	SP	239 (56.24)	BJP	97 (22.82)	142 (33.42)	BSP	72 (16.94)	17 (4)
87	BJP	218 (49.66)	SP	113 (25.74)	105 (23.92)	BSP	83 (18.91)	25 (5.69)
88	SP	416 (65.82)	BJP	142 (22.47)	274 (43.35)	BSP	54 (8.54)	20 (3.16)
89	BJP	337 (54.53)	SP	204 (33.01)	133 (21.52)	BSP	46 (7.44)	31 (5.02)
90	SP	285 (70.9)	BJP	74 (18.41)	211 (52.49)	BSP	24 (5.97)	19 (4.73)
91	SP	165 (56.9)	BJP	92 (31.72)	73 (25.18)	BVBHVP	5 (1.72)	28 (9.66)
92	BJP	198 (53.37)	SP	158 (42.59)	40 (10.78)	INC	5 (1.35)	10 (2.7)
93	BJP	520 (70.18)	SP	94 (12.69)	426 (57.49)	BSP	91 (12.28)	36 (4.86)
94	SP	128 (34.78)	BJP	120 (32.61)	8 (2.17)	BSP	104 (28.26)	16 (4.35)
95	SP	274 (69.19)	BJP	92 (23.23)	182 (45.96)	BSP	16 (4.04)	14 (3.54)
96	BJP	458 (58.49)	BSP	182 (23.24)	276 (35.25)	SP	121 (15.45)	22 (2.81)
97	BJP	442 (70.16)	SP	135 (21.43)	307 (48.73)	BSP	30 (4.76)	23 (3.65)
98	BJP	256 (42.31)	BSP	198 (32.73)	58 (9.58)	SP	130 (21.49)	21 (3.47)
99	BJP	483 (77.28)	SP	105 (16.8)	378 (60.48)	BSP	18 (2.88)	19 (3.04)
100	BJP	314 (60.04)	SP	167 (31.93)	147 (28.11)	BSP	27 (5.16)	15 (2.87)
101	BSP	196 (35.13)	SP	173 (31)	23 (4.13)	BJP	166 (29.75)	23 (4.12)
102	SP	303 (63.66)	BJP	95 (19.96)	208 (43.7)	BSP	61 (12.82)	17 (3.57)
103	BJP	302 (47.56)	SP	256 (40.31)	46 (7.25)	BSP	48 (7.56)	29 (4.57)
104	SP	278 (54.19)	BJP	170 (33.14)	108 (21.05)	BSP	28 (5.46)	37 (7.21)
105	SP	286 (53.86)	BJP	211 (39.74)	75 (14.12)	BSP	19 (3.58)	15 (2.82)

Contd....

Socio-Economic Amenities - Rural

Access to Education Facilities

Particulars	Number of Villages (% of Population)				
	Available	Not Available	If Not Available (Distance of Nearest Facility)		
			A	B	C
Govt. Primary School	135 (77)	107 (23)	55 (7)	1 (0)	0 (0)
Private Primary School	30 (33)	212 (67)	1 (0)	0 (0)	0 (0)
Govt. Middle School	82 (58)	160 (42)	74 (15)	2 (0)	1 (0)
Private Middle School	31 (35)	211 (65)	9 (3)	1 (0)	0 (0)
Govt. Secondary School	33 (35)	209 (65)	60 (15)	11 (3)	2 (1)
Private Secondary School	26 (32)	216 (68)	33 (11)	6 (2)	2 (0)
Govt. Senior Secondary School	25 (31)	217 (69)	55 (16)	23 (7)	6 (1)
Private Senior Secondary School	18 (28)	224 (72)	29 (9)	7 (2)	0 (0)
Govt. Arts and Science Degree College	3 (1)	239 (99)	20 (9)	23 (10)	32 (8)
Private Arts and Science Degree College	6 (6)	236 (94)	27 (11)	18 (5)	3 (2)
Govt. Engineering College	2 (0)	240 (100)	5 (4)	9 (5)	78 (26)
Private Engineering College	0 (0)	242 (100)	2 (1)	4 (2)	32 (14)
Govt. Medicine College	0 (0)	242 (100)	5 (3)	21 (8)	99 (38)
Private Medicine College	0 (0)	242 (100)	2 (1)	0 (0)	7 (7)
Govt. Management Institute	0 (0)	242 (100)	4 (3)	6 (5)	80 (29)
Private Management Institute	0 (0)	242 (100)	0 (0)	1 (0)	28 (12)
Govt. Polytechnic	0 (0)	242 (100)	7 (3)	15 (6)	100 (38)
Private Polytechnic	0 (0)	242 (100)	0 (0)	1 (0)	7 (2)
Govt. Vocational Training School/ITI	0 (0)	242 (100)	6 (1)	20 (4)	97 (42)
Private Vocational Training School/ITI	0 (0)	242 (100)	1 (1)	0 (0)	4 (3)
Govt. Non Formal Training Centre	2 (2)	240 (98)	10 (3)	3 (0)	55 (27)
Private Non Formal Training Centre	1 (0)	241 (100)	0 (0)	0 (0)	0 (0)
Govt. School For Disabled	0 (0)	242 (100)	3 (1)	1 (0)	76 (30)
Private School For Disabled	0 (0)	242 (100)	0 (0)	0 (0)	0 (0)
Government Others	0 (0)	242 (100)	1 (0)	0 (0)	30 (15)
Private Others	0 (0)	242 (100)	0 (0)	0 (0)	0 (0)

Note : Distance A : Less than 5 km; B : Between 5-10 km; C : 10+ km.; Source : Data Analysis is based on 2011 Census.

DISCLAIMER

The Terms of Use and Disclaimer of Datanet India Private Limited (hereinafter referred to as "Datanet") for use of this analysis report of **Meja Assembly Constituency (Meja Vidhan Sabha)** :-

1. **Assembly Factbook™** is a Registered Trade Mark owned by Datanet.
2. All the maps are sketched and graphical representation only and have not been drawn to the scale and also not to represent the actual geographical area or boundary of the unit.
3. The data for the aforesaid analysis is based on authentic sources and has been culled from the various publications of Census, CSO and NSSO for district and block level data, various central and state government departments, Central & State Elections Commissions and the concerned Returning Officers' releases, Electoral Rolls, Election results and allied publications, internal assessment, surveys, estimates and analysis. Therefore, certain adjustment of data at micro level may have been done to arrive closer to the macro data.
4. Data have been provided on an "As Is" and "As AVAILABLE" basis
5. The colours shown in the maps or diagram and charts of a particular party, alliance or AC are indicative and do not represent them.
6. This publication which includes maps, sheets, graphs and data would be the property under copyright of Datanet only. The user may use these for its internal study, analysis and research purposes. It's public display, re-selling or any commercial uses by the user are not allowed.
7. Datanet has taken due care and caution in compilation and processing of data and allied information, but does not guarantee the accuracy, adequacy or completeness of any information/analysis and will be not responsible for any errors or omissions or for the results obtained from the use of such information/analysis.
8. All the contents for the publication have been culled from various authentic sources and Datanet reasonably believes such sources to be reliable, but does not make any representations, express or implied as to the accuracy or fitness of use of such information. The information or contents of the information/analysis do not constitute advice and should not be relied upon in making (or refraining from making) any decision. Any reliance placed upon the information provided by Datanet is the sole responsibility and strictly at the user's risk.
9. In no event will Datanet be liable for any damages (including, without limitation, damages for loss of business projects, or loss of profits) arising in contract, tort or otherwise from the use of or inability to use any of its contents, or from any action taken (or refrained from being taken) as a result of using the analysis or any of its contents. Datanet its directors, owners, editors, officials, employees, distributor and agents or any associate will not be liable for any errors in the information contained or any consequences arising from the use of the contents of the provided information/analysis.
10. If any provision of these terms and conditions is held invalid or illegal or unenforceable for any reason by any court of competent jurisdiction, such provision shall be severed and the remainder of provisions of the terms and conditions shall continue in full force and effect as if the Term of Use had been executed with the invalid, illegal or unenforceable provision eliminated.
11. If there are any discrepancies in the information provided, please bring it to attention of Datanet for suitable rectification measures.

**Buy Online This Complete Book At
Datanet India eBooks Store**

www.indiastatpublications.com

or go directly at

**[http://www.indiastatpublications.com/
Assembly_factbook/Uttar Pradesh/Allahabad/ Meja](http://www.indiastatpublications.com/Assembly_factbook/Uttar%20Pradesh/Allahabad/Meja)**

 **indiastat**elections

ISBN : 978-93-5905-763-7



9 789359 057637