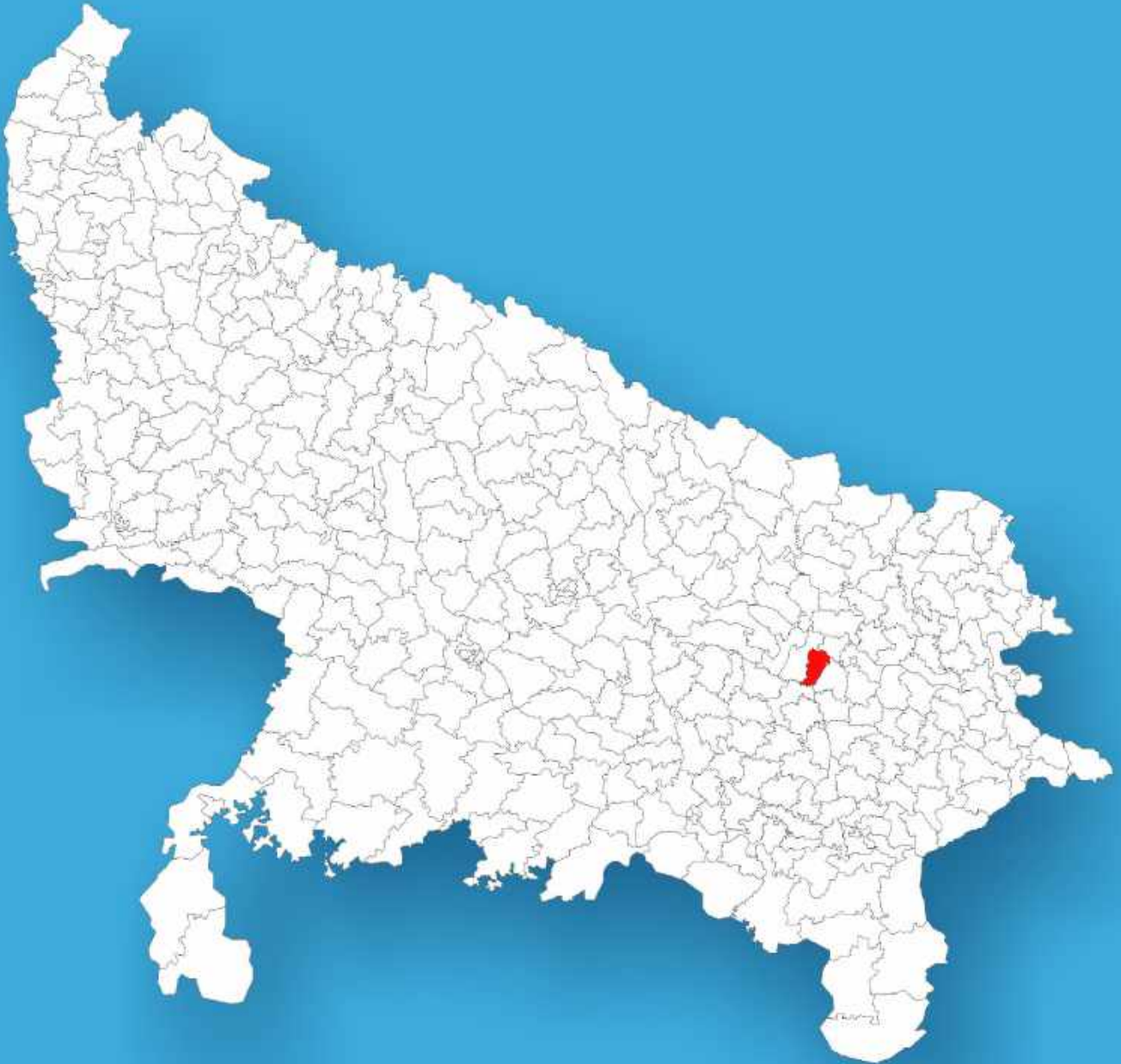




Uttar Pradesh

Assembly Factbook™

Akbarpur Assembly Constituency



Key Electoral Data of Akbarpur
Assembly Constituency (Vidhan Sabha)

Uttar Pradesh
Assembly FactbookTM
Akbarpur Assembly Constituency



Akbarpur Vidhan Sabha

Editor & Director

Dr. R.K. Thukral

Research Editor

Dr. Shafeeq Rahman

**Compiled, Researched and Published by
Datanet India Pvt. Ltd.**

D-100, 1st Floor,

Okhla Industrial Area, Phase-I,

New Delhi- 110020.

Ph.: 91-11- 43580781-84

Email : support@indiastatpublications.com

Website : www.indiastatelections.com

Online Book Store :

www.indiastatpublications.com

Report No. : AFB/UP-281-0125

ISBN : 978-93-5822-663-8

First Edition : January, 2018

Eighth Updated Edition : January, 2025

Price : Rs.11500/-

US\$ 310

© Datanet India Pvt. Ltd.

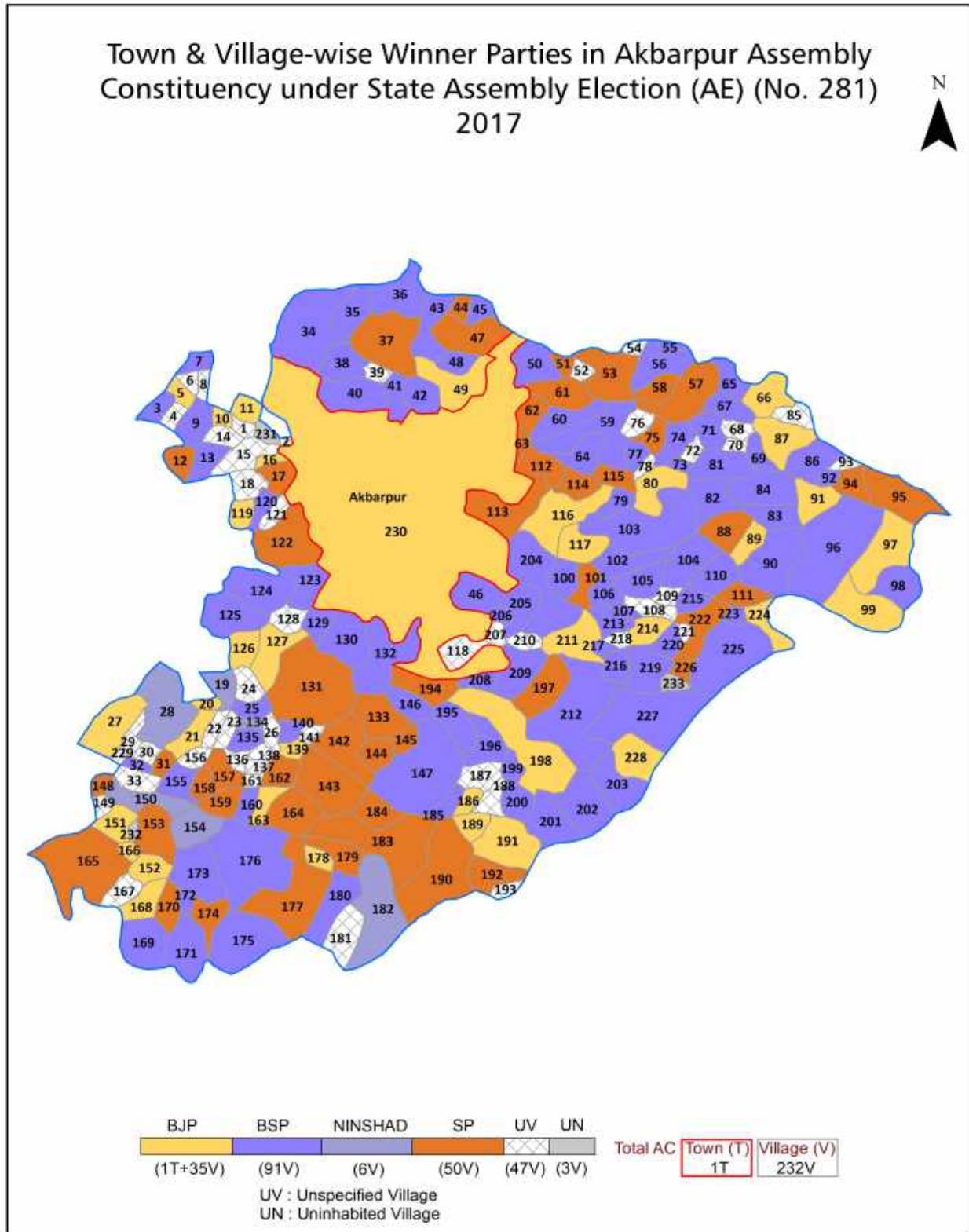
All rights reserved. No part of this book may be reproduced, stored in a retrieval system or transmitted in any form or by any means, mechanical photocopying, photographing, scanning, recording or otherwise without the prior written permission of the publisher. Please refer to Disclaimer at page no. 300 for the use of this publication.

Printed in India

Contents

No.	Particulars	Page No.
	Introduction	
1	Assembly Constituency - (Vidhan Sabha) at a Glance Features of Assembly as per Delimitation Commission of India (2008)	1-2
	Location and Political Maps	
2	Location Map Boundaries of Assembly Constituency - (Vidhan Sabha) in District Boundaries of Assembly Constituency under Parliamentary Constituency - (Lok Sabha) Town & Village-wise Winner Parties-2024, 2022, 2019, 2017, 2014, 2012 and 2009	3-11
	Administrative Setup (2011)	
3	District Sub-district Towns Villages Inhabited Villages Uninhabited Villages Village Panchayat Intermediate Panchayat	12-23
	Demographics (2011)	
4	Population Households Rural/Urban Population Towns and Villages by Population Size Sex Ratio (Total & 0-6 Years) Religious Population Social Population Literacy Rate	24-25
	Electoral Features	
5	Important Dates of Last Elections Held Electors by Gender Service Electors Voters Voters Turnout Polling Stations & Average Number of Electors per Polling Station Electors by Age Group Present Elected Representatives	26-31
	Historical Summary Election Results	
6	Vote Share of Major Parties Winning Margin (Number & Percentage) Polarity of Parties Summary Result of Assembly Segment of Parliamentary Election 2024, 2019, 2014, 2009, 2004 and 1999 Summary Result of Assembly Elections 2022, 2017, 2012, 2007, 2002, 1996, 1993, 1991, 1989, 1985, 1980, 1977, 1974, 1969, 1967, 1962, 1957 and 1952	32-60
	Polling Station Level Election Results	
7	Name and Number of Polling Station 2024, 2022, 2019, 2017, 2014, 2012 and 2009 Polling Station-wise Electors, Voters & Voters Turnout 2024, 2022, 2019, 2017, 2014, 2012 and 2009 Polling Station wise Elections Results 2024, 2022, 2019, 2017, 2014, 2012 and 2009	61-262
	Panchayat and Local Bodies Election Results	
8	Panchayat Result 2015 Urban Local Bodies Result 2012	263-278
	Share of Assembly Constituency	
9	Share of Assembly Constituency - (Vidhan Sabha) in State, District and Parliamentary Constituency - (Lok Sabha)	279
	Socio-Economic Amenities (2011)	
10	Access to Administrative Units Agricultural, Manufacturing and Industrial Commodities Demographic Indicators Education Health & Manpower Drinking Water Supply Sanitation Entertainment and Recreations Infrastructure Power Food Allocation Distribution and Marketing of Agriculture Commodities Infrastructure Transport and Road Infrastructure Communication Banking and Financial Services Land Use Irrigation Source	281-295
11	Abbreviation & Sources	296-299
12	Disclaimer	300

Location & Political Map



Administrative Setup

List of Village Panchayat & Intermediate Panchayat (Block) Name - 2011

Village Name	Village Panchayat Name	Intermediate Panchayat Name
Adepur	Pahadpur Tadva	Akbarpur
Adhupur	Jagdishpur	Katehari
Afajalpur	Afjalpur	Akbarpur
Ahalada	Ahlod	Akbarpur
Ahatha	Ahetha	Akbarpur
Ahathiya Kisunepur	Ahithiya Kishunpur	Akbarpur
Ajadaha	Tiwaripur	Katehari
Alampur	Tiwaripur	Katehari
Alampur Akhai	Beluwa Bariyarpur	Akbarpur
Alaval Pur	Alavalpur	Akbarpur
Alepur Kodra	Allipur Kodara	Akbarpur
Amartal	Amartal	Akbarpur
Amoli Mohiuddenpur	Amoli Mohiuddinpur	Akbarpur
Amroula	Rampurrampatti	Akbarpur
Anava Khas	Annawa	Katehari
Andhe Ukha	Gaura	Akbarpur
Angaval	Angval	Katehari
Ariya	Ariya	Akbarpur
Asaraf Pur	Sultanpur Tulsipur	Akbarpur
Asarafpur Pachau	Ashrafpurpachaukh	Akbarpur
Asarafpur Patti Navada	Khanpur Shajsulemanpur	Akbarpur
Asarfabad	Asharfabad	Akbarpur
Asobapur Moharai	Asauwaparmohrai	Akbarpur
Atange	Atangi	Akbarpur
Badai Pur	Badhhaipur	Akbarpur
Balli Pur	-	Akbarpur
Baluwa Variyarpur	Beluwa Variyarpur	Akbarpur
Bans Gaon	Bansganv	Akbarpur
Bawana	Bewana	Akbarpur

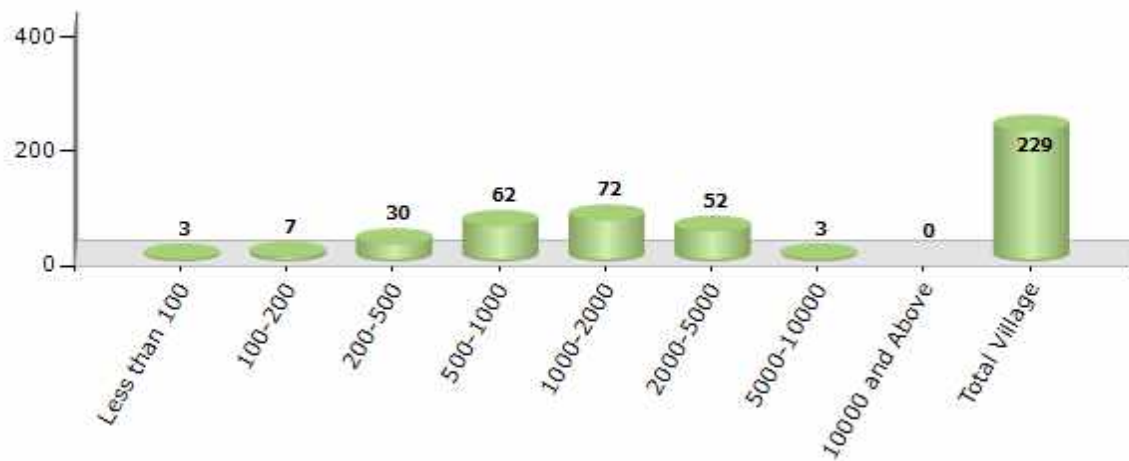
Contd....

Demographics

Number of Villages by Population Size - 2011

Less than 100	100-200	200-500	500-1000	1000-2000	2000-5000	5000-10000	10000 and Above	Total Village
3	7	30	62	72	52	3	0	229

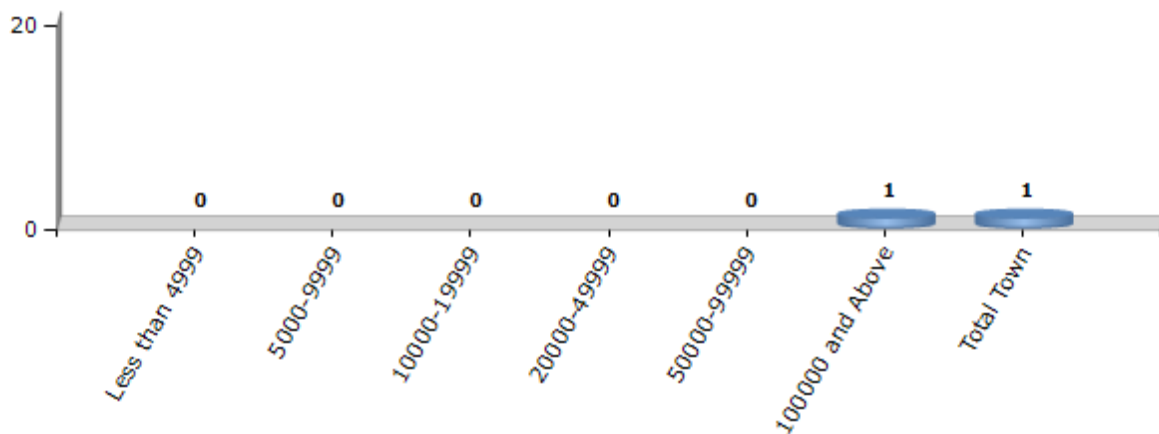
Number of Villages by Population Size - 2011



Number of Towns by Population Size - 2011

Less than 4999	5000-9999	10000-19999	20000-49999	50000-99999	100000 and Above	Total Town
0	0	0	0	0	1	1

Number of Towns by Population Size - 2011



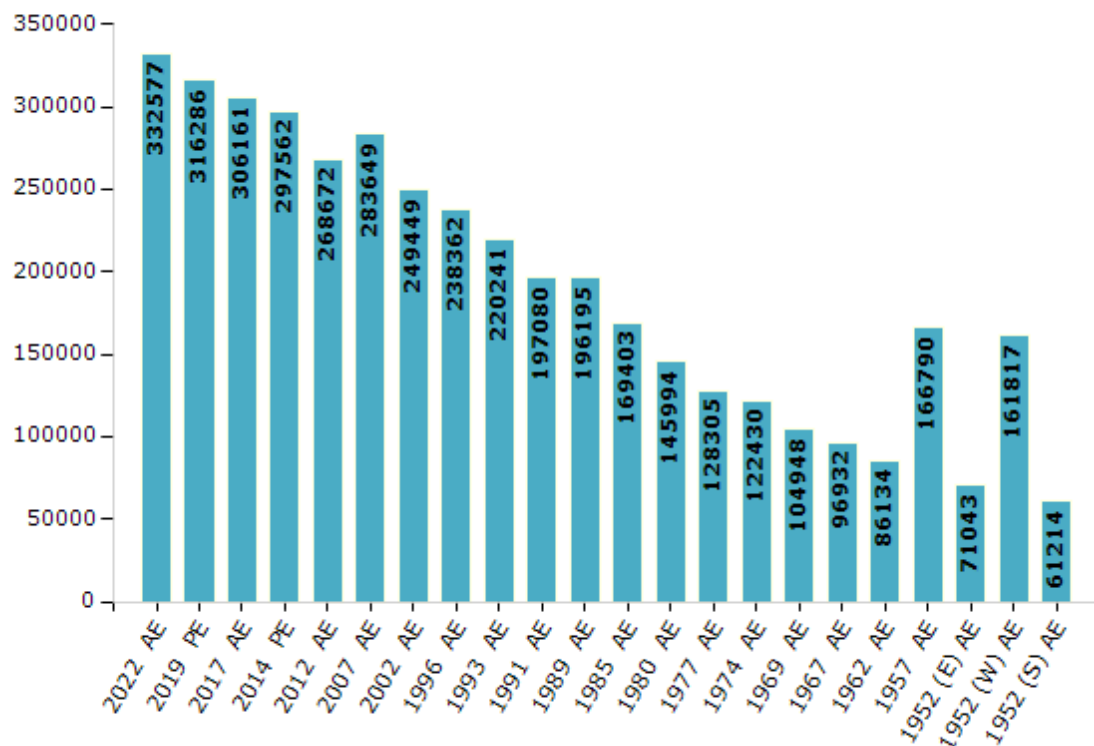
Electoral Features

Electors by Male & Female

Year	Male	Female	Others	Total
2022 AE	175021	157540	16	332577
2019 PE	169358	146918	10	316286
2017 AE	164939	141213	9	306161
2014 PE	160433	137111	18	297562
2012 AE	145089	123570	13	268672
2009 PE	-	-	-	-
2007 AE	151765	131884	-	283649
2004 PE	-	-	-	-
2002 AE	135446	114003	-	249449
1999 PE	-	-	-	-
1996 AE	127166	111196	-	238362
1993 AE	117912	102329	-	220241
1991 AE	103832	93248	-	197080

Year	Male	Female	Others	Total
1989 AE	102036	94159	-	196195
1985 AE	90973	78430	-	169403
1980 AE	78742	67252	-	145994
1977 AE	67988	60317	-	128305
1974 AE	64897	57533	-	122430
1969 AE	55139	49809	-	104948
1967 AE	-	-	-	96932
1962 AE	-	-	-	86134
1957 AE	-	-	-	166790
1952 (E) AE	-	-	-	71043
1952 (W) AE	-	-	-	161817
1952 (S) AE	-	-	-	61214

Number of Electors



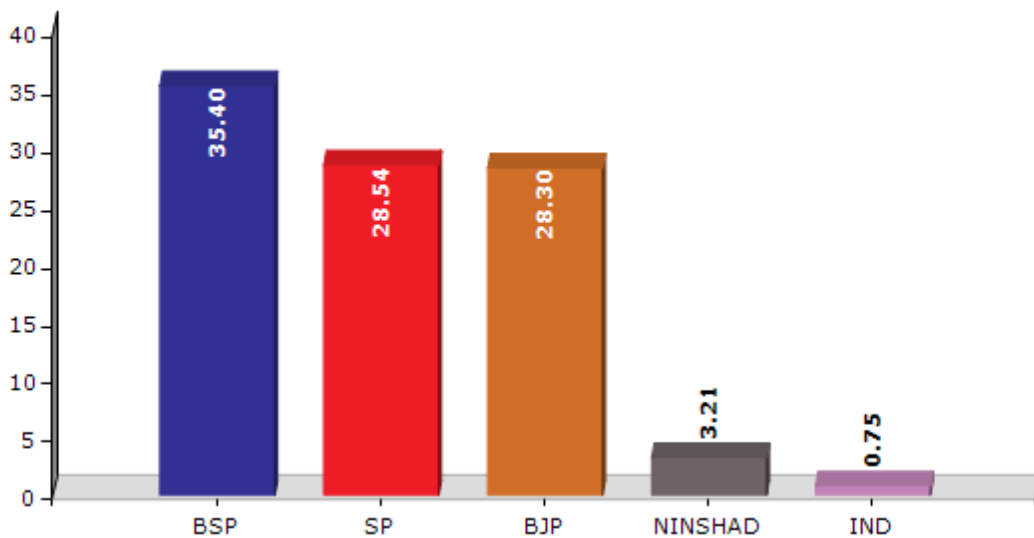
Note : AE : Assembly Election, PE : Assembly Segment of Parliamentary Election, (E) : Akbarpur East, (W) : Akbarpur West, (S) : Akbarpur South

Historical Summary Election Results

Summary Result of Assembly Election - 2017

Candidate Name	Party	Votes	Votes %
Ram Achal Rajbhar	BSP	72325	35.4
Ram Murti Verma	SP	58312	28.54
Chandra Prakash Verma	BJP	57821	28.3
Shriram	NINSHAD	6550	3.21
Ravi Sinha	IND	1528	0.75
Tiger Ram Nihor Patel	IND	1475	0.72
Raja Ram Nishad	CPM	976	0.48
Nand Kumar Tiwari Rana	SHS	800	0.39
Saroj Sharma	MADP	704	0.34
Raghunath	IND	702	0.34
Sriram Verma	IND	625	0.31
Nand Lal 'Bharti'	BMUP	430	0.21
Rajesh Kumar	JPS	349	0.17
	NOTA	1719	0.84

Votes Percentage of Top Parties - 2017



Polling Station Level Election Results

Number and Name of Polling Stations (PS) (2022)

Number of Polling Stations	Name of Polling Stations	Number of Polling Stations	Name of Polling Stations
1	Composite Upper Primary School Bangaon East Room	22	Primary School Ariya North Room
2	Composite Upper Primary School Bangaon West Room	23	Primary School Ariya Extra Room
3	Composite Upper Primary School Bangaon Extra Room	24	Primary School Ariya South Room
4	Primary School Chandanpara Room 1	25	Primary School Fattepur
5	Primary School Chandanpara Room 2	26	Composite Upper Primary School Pachaukh North Room
6	Primary School Chhitooni Room 1	27	Composite Upper Primary School Pachaukh South
7	Primary School Chhitooni Room 2	28	Composite Upper Primary School Pachaukh Extra Room
8	Primary School Ukra West Room	29	Composite Upper Primary School Alawalpur Room 1
9	Primary School Ukra East Room	30	Composite Upper Primary School Alawalpur Room 2
10	Composite Upper Primary School Bhagwanpur North Room	31	Primary School Hajipur Marui North Room
11	Composite Upper Primary School Bhagwanpur South Room	32	Primary School Tazpur Room 1
12	Primary School Jamunipur North Room	33	Primary School Tazpur Room 2
13	Primary School Jamunipur South Room	34	Composite Upper Primary School Daiyadeeh Room 1
14	Primary School Jamunipur Extra Room	35	Composite Upper Primary School Daiyadeeh Room 2
15	Primary School Haripur Jagdeeshpur	36	Primary School Kalepur
16	Composite Upper Primary School Chandpur Bhatpura Room 1 East	37	G.I.C. Akbarpur (Katariya Yakoobpur)
17	Composite Upper Primary School Chandpur Bhatpura Room 2 West	38	Primary School Afzalpur (Vijaygaon) Room 1
18	Primary School Rasoolpur Usri	39	Primary School Afzalpur (Vijaygaon) Room 2
19	Composite Upper Primary School Lodipur East Room	40	Primary School Afzalpur (Vijaygaon) Room 3
20	Composite Upper Primary School Lodipur West Room	41	Primary School Pasiyapara
21	Composite Upper Primary School Sultanpur	42	Primary School Katariya Yaqoobpur Extra Room

Contd....

Polling Station Level Election Results

Polling Station-wise Votes Secured by Overall Top Five Parties in Akbarpur Assembly in Assembly Election (AE) under Ambedkar Nagar Parliamentary Constituency in Uttar Pradesh (2022)

Number of Polling Station	Winner - Ram Achal Rajbhar (SP)	Runner-up - Dharmraj Nishad (BJP)	3rd - Chandra Prakash Verma (BSP)	4th - Priyanka (INC)	5th - Jitendra Kumar (BMUP)	NOTA	Other	Total Votes Secured
36	209	82	83	6	0	0	6	386
37	196	402	162	11	0	0	10	781
38	123	104	150	7	0	0	7	391
39	332	242	117	5	1	0	11	708
40	237	192	39	4	1	0	7	480
41	265	129	305	8	2	0	12	721
42	309	90	111	8	1	0	9	528
43	194	255	156	12	2	0	6	625
44	167	224	190	3	0	0	26	610
45	194	179	269	20	9	0	26	697
46	118	114	380	19	15	0	25	671
47	306	138	136	4	47	0	7	638
48	142	195	237	2	3	0	6	585
49	258	115	280	4	5	0	12	674
50	233	160	236	2	1	0	11	643
51	125	322	197	6	0	0	8	658
52	151	265	172	5	0	0	19	612
53	110	233	307	3	0	0	18	671
54	109	221	70	4	3	0	6	413
55	183	293	137	3	1	0	17	634
56	139	62	90	5	1	0	75	372
57	232	175	132	5	4	0	13	561
58	29	269	65	3	0	0	4	370
59	263	114	67	2	0	0	8	454
60	110	29	270	0	1	0	7	417
61	396	154	161	9	0	0	19	739
62	380	329	83	10	7	0	23	832
63	127	155	101	9	5	0	14	411
64	177	178	99	6	0	0	8	468
65	200	186	134	3	2	0	4	529
66	247	26	99	0	0	0	5	377
67	92	274	244	7	20	0	10	647
68	230	191	214	2	11	0	10	658
69	320	126	222	5	5	0	13	691
70	339	104	175	8	10	0	3	639

Contd....

Polling Station Level Election Results

Winner, Runner-up and 3rd Party Position & Winning Margin According to Polling Stations in Akbarpur Assembly in Assembly Election (AE) under Ambedkar Nagar Parliamentary Constituency in Uttar Pradesh (2022)

Polling Station Number	Winner Party	Winner Votes (%)	Runner-up Party	Runner-up Votes (%)	Winning Margin Votes (%)	Third Party	Third Party Votes (%)	Other Votes (%)
71	BSP	330 (38.82)	SP	318 (37.41)	12 (1.41)	BJP	174 (20.47)	28 (3.29)
72	BJP	253 (38.51)	SP	244 (37.14)	9 (1.37)	BSP	145 (22.07)	15 (2.28)
73	BJP	278 (38.83)	SP	250 (34.92)	28 (3.91)	BSP	161 (22.49)	27 (3.77)
74	BJP	373 (59.39)	SP	153 (24.36)	220 (35.03)	BSP	70 (11.15)	32 (5.1)
75	BJP	312 (41.32)	BSP	216 (28.61)	96 (12.71)	SP	189 (25.03)	38 (5.03)
76	SP	262 (39.1)	BJP	247 (36.87)	15 (2.23)	BSP	131 (19.55)	30 (4.48)
77	BJP	204 (37.5)	SP	186 (34.19)	18 (3.31)	BSP	130 (23.9)	24 (4.41)
78	SP	238 (48.67)	BJP	204 (41.72)	34 (6.95)	BSP	22 (4.5)	25 (5.11)
79	BSP	372 (55.19)	SP	150 (22.26)	222 (32.93)	BJP	133 (19.73)	19 (2.82)
80	SP	172 (50.29)	BJP	84 (24.56)	88 (25.73)	BSP	74 (21.64)	12 (3.51)
81	BSP	231 (41.25)	SP	160 (28.57)	71 (12.68)	BJP	159 (28.39)	10 (1.79)
82	BSP	211 (43.33)	BJP	160 (32.85)	51 (10.48)	SP	88 (18.07)	28 (5.75)
83	BJP	205 (40.04)	SP	183 (35.74)	22 (4.3)	BSP	97 (18.95)	27 (5.27)
84	SP	184 (40.53)	BJP	128 (28.19)	56 (12.34)	BSP	70 (15.42)	72 (15.86)
85	BSP	236 (46.64)	SP	132 (26.09)	104 (20.55)	BJP	99 (19.57)	39 (7.71)
86	SP	155 (35.71)	BSP	120 (27.65)	35 (8.06)	BJP	104 (23.96)	55 (12.67)
87	SP	452 (66.28)	BJP	183 (26.83)	269 (39.45)	BSP	39 (5.72)	8 (1.17)
88	SP	302 (64.26)	BJP	129 (27.45)	173 (36.81)	BSP	33 (7.02)	6 (1.28)
89	BJP	257 (50.49)	SP	162 (31.83)	95 (18.66)	BSP	81 (15.91)	9 (1.77)
90	SP	234 (40.55)	BJP	234 (40.55)	0 (0)	BSP	96 (16.64)	13 (2.25)
91	BJP	234 (43.98)	BSP	187 (35.15)	47 (8.83)	SP	96 (18.05)	15 (2.82)
92	BSP	234 (52.82)	BJP	128 (28.89)	106 (23.93)	SP	69 (15.58)	12 (2.71)
93	BJP	174 (47.15)	BSP	119 (32.25)	55 (14.9)	SP	73 (19.78)	3 (0.81)
94	BJP	280 (55.01)	SP	137 (26.92)	143 (28.09)	BSP	83 (16.31)	9 (1.77)
95	BJP	197 (56.94)	SP	98 (28.32)	99 (28.62)	BSP	40 (11.56)	11 (3.18)
96	BJP	195 (56.03)	SP	89 (25.57)	106 (30.46)	BSP	61 (17.53)	3 (0.86)
97	SP	186 (47.81)	BJP	118 (30.33)	68 (17.48)	BSP	72 (18.51)	13 (3.34)
98	SP	147 (43.11)	BJP	125 (36.66)	22 (6.45)	BSP	57 (16.72)	12 (3.52)
99	SP	270 (45.53)	BJP	255 (43)	15 (2.53)	BSP	48 (8.09)	20 (3.37)
100	BJP	216 (56.69)	SP	132 (34.65)	84 (22.04)	BSP	27 (7.09)	6 (1.57)
101	SP	189 (51.92)	BJP	101 (27.75)	88 (24.17)	BSP	64 (17.58)	10 (2.75)
102	SP	346 (73.46)	BJP	68 (14.44)	278 (59.02)	BSP	51 (10.83)	6 (1.27)
103	SP	305 (72.62)	BJP	57 (13.57)	248 (59.05)	BSP	55 (13.1)	3 (0.71)
104	SP	399 (74.58)	BJP	78 (14.58)	321 (60)	BSP	44 (8.22)	14 (2.62)
105	SP	223 (47.85)	BJP	183 (39.27)	40 (8.58)	BSP	46 (9.87)	14 (3)

Contd....

Socio-Economic Amenities - Rural

Access to Education Facilities

Particulars	Number of Villages (% of Population)				
	Available	Not Available	If Not Available (Distance of Nearest Facility)		
			A	B	C
Govt. Primary School	167 (89)	62 (11)	55 (10)	0 (0)	0 (0)
Private Primary School	27 (19)	202 (81)	1 (0)	0 (0)	0 (0)
Govt. Middle School	91 (56)	138 (44)	83 (22)	2 (1)	1 (0)
Private Middle School	44 (30)	185 (70)	23 (7)	0 (0)	1 (0)
Govt. Secondary School	5 (6)	224 (94)	53 (19)	9 (3)	8 (3)
Private Secondary School	37 (24)	192 (76)	105 (41)	8 (4)	1 (0)
Govt. Senior Secondary School	5 (5)	224 (95)	49 (19)	20 (8)	23 (6)
Private Senior Secondary School	25 (17)	204 (83)	86 (36)	16 (8)	1 (1)
Govt. Arts and Science Degree College	0 (0)	229 (100)	10 (5)	18 (8)	52 (18)
Private Arts and Science Degree College	6 (5)	223 (95)	69 (30)	40 (23)	30 (10)
Govt. Engineering College	0 (0)	229 (100)	18 (7)	22 (10)	176 (80)
Private Engineering College	0 (0)	229 (100)	2 (0)	3 (1)	3 (1)
Govt. Medicine College	0 (0)	229 (100)	1 (0)	1 (0)	221 (98)
Private Medicine College	0 (0)	229 (100)	0 (0)	1 (0)	0 (0)
Govt. Management Institute	1 (0)	228 (100)	2 (0)	8 (5)	136 (55)
Private Management Institute	0 (0)	229 (100)	3 (1)	8 (4)	32 (12)
Govt. Polytechnic	0 (0)	229 (100)	20 (8)	18 (8)	187 (84)
Private Polytechnic	0 (0)	229 (100)	0 (0)	0 (0)	0 (0)
Govt. Vocational Training School/ITI	0 (0)	229 (100)	0 (0)	12 (8)	104 (47)
Private Vocational Training School/ITI	1 (0)	228 (100)	5 (1)	29 (15)	69 (26)
Govt. Non Formal Training Centre	0 (0)	229 (100)	2 (1)	40 (18)	62 (27)
Private Non Formal Training Centre	0 (0)	229 (100)	4 (1)	3 (2)	18 (8)
Govt. School For Disabled	0 (0)	229 (100)	0 (0)	3 (2)	123 (53)
Private School For Disabled	0 (0)	229 (100)	1 (0)	4 (2)	56 (24)
Government Others	1 (0)	228 (100)	0 (0)	0 (0)	0 (0)
Private Others	0 (0)	229 (100)	0 (0)	0 (0)	0 (0)

Note : Distance A : Less than 5 km; B : Between 5-10 km; C : 10+ km.; Source : Data Analysis is based on 2011 Census.

DISCLAIMER

The Terms of Use and Disclaimer of Datanet India Private Limited (hereinafter referred to as "Datanet") for use of this analysis report of **Akbarpur Assembly Constituency (Akbarpur Vidhan Sabha) :-**

1. **Assembly Factbook™** is a Registered Trade Mark owned by Datanet.
2. All the maps are sketched and graphical representation only and have not been drawn to the scale and also not to represent the actual geographical area or boundary of the unit.
3. The data for the aforesaid analysis is based on authentic sources and has been culled from the various publications of Census, CSO and NSSO for district and block level data, various central and state government departments, Central & State Elections Commissions and the concerned Returning Officers' releases, Electoral Rolls, Election results and allied publications, internal assessment, surveys, estimates and analysis. Therefore, certain adjustment of data at micro level may have been done to arrive closer to the macro data.
4. Data have been provided on an "As Is" and "As AVAILABLE" basis
5. The colours shown in the maps or diagram and charts of a particular party, alliance or AC are indicative and do not represent them.
6. This publication which includes maps, sheets, graphs and data would be the property under copyright of Datanet only. The user may use these for its internal study, analysis and research purposes. It's public display, re-selling or any commercial uses by the user are not allowed.
7. Datanet has taken due care and caution in compilation and processing of data and allied information, but does not guarantee the accuracy, adequacy or completeness of any information/analysis and will be not responsible for any errors or omissions or for the results obtained from the use of such information/analysis.
8. All the contents for the publication have been culled from various authentic sources and Datanet reasonably believes such sources to be reliable, but does not make any representations, express or implied as to the accuracy or fitness of use of such information. The information or contents of the information/analysis do not constitute advice and should not be relied upon in making (or refraining from making) any decision. Any reliance placed upon the information provided by Datanet is the sole responsibility and strictly at the user's risk.
9. In no event will Datanet be liable for any damages (including, without limitation, damages for loss of business projects, or loss of profits) arising in contract, tort or otherwise from the use of or inability to use any of its contents, or from any action taken (or refrained from being taken) as a result of using the analysis or any of its contents. Datanet its directors, owners, editors, officials, employees, distributor and agents or any associate will not be liable for any errors in the information contained or any consequences arising from the use of the contents of the provided information/analysis.
10. If any provision of these terms and conditions is held invalid or illegal or unenforceable for any reason by any court of competent jurisdiction, such provision shall be severed and the remainder of provisions of the terms and conditions shall continue in full force and effect as if the Term of Use had been executed with the invalid, illegal or unenforceable provision eliminated.
11. If there are any discrepancies in the information provided, please bring it to attention of Datanet for suitable rectification measures.

**Buy Online This Complete Book At
Datanet India eBooks Store**

www.indiastatpublications.com

or go directly at

[http://www.indiastatpublications.com/
Assembly_factbook/Uttar Pradesh/Ambedkar_Nagar/
Akbarpur](http://www.indiastatpublications.com/Assembly_factbook/Uttar%20Pradesh/Ambedkar_Nagar/Akbarpur)

 **indiastat**elections

ISBN : 978-93-5822-663-8



9 789358 226638