



Uttar Pradesh

Assembly Factbook™

Goshainganj Assembly Constituency



Key Electoral Data of Goshainganj
Assembly Constituency (Vidhan Sabha)

Uttar Pradesh

Assembly Factbook™

Goshainganj Assembly Constituency



Goshainganj Vidhan Sabha

Editor & Director

Dr. R.K. Thukral

Research Editor

Dr. Shafeeq Rahman

**Compiled, Researched and Published by
Datanet India Pvt. Ltd.**

D-100, 1st Floor,
Okhla Industrial Area, Phase-I,
New Delhi- 110020.
Ph.: 91-11- 43580781-84
Email : support@indiastatpublications.com
Website : www.indiastatelections.com

Online Book Store :

www.indiastatpublications.com

Report No. : AFB/UP-276-0123

ISBN : 978-93-5905-783-5

First Edition : January, 2018

Sixth Updated Edition : January, 2023

Price : Rs.11500/-

US\$ 310

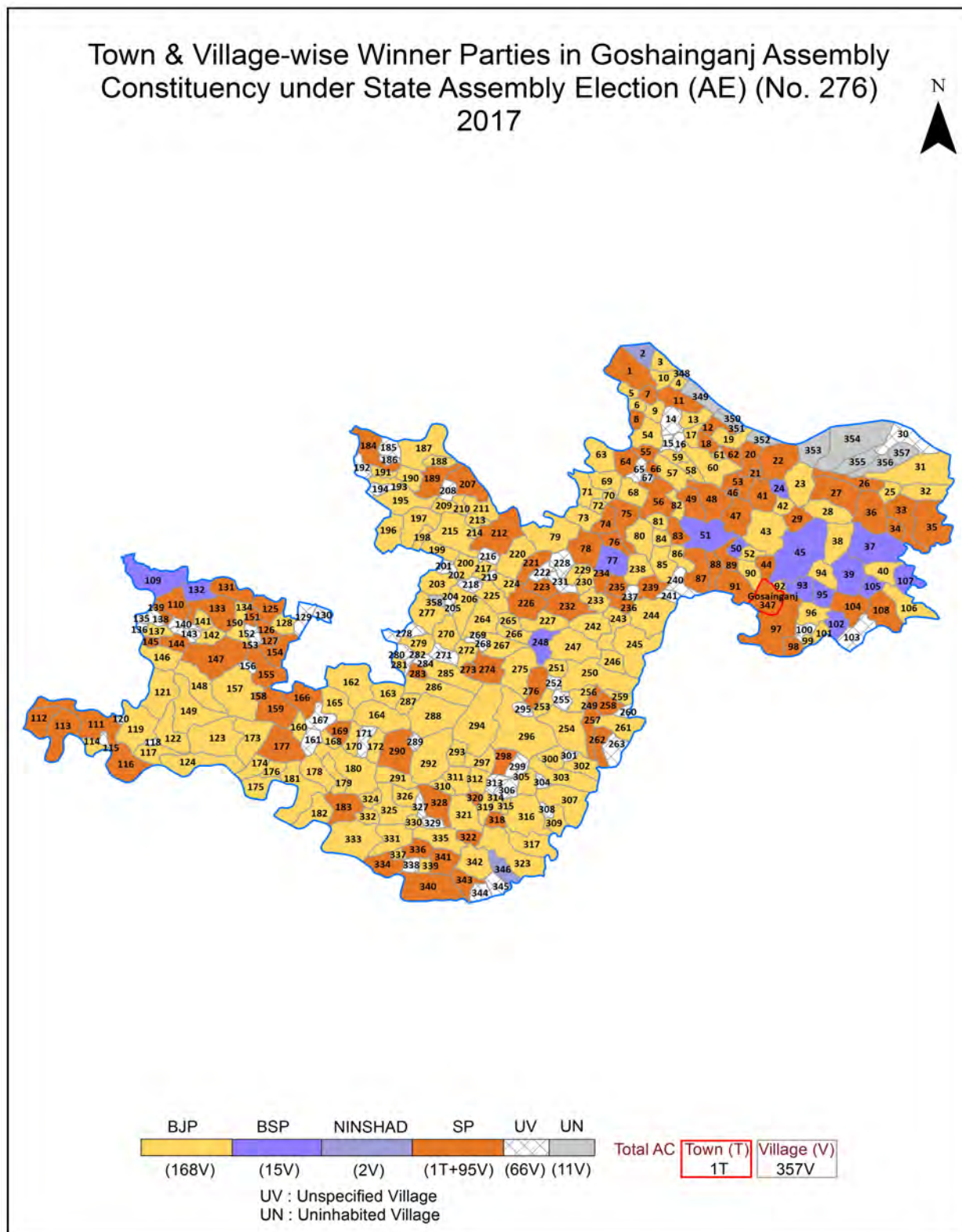
© Datanet India Pvt. Ltd.

All rights reserved. No part of this book may be reproduced, stored in a retrieval system or transmitted in any form or by any means, mechanical photocopying, photographing, scanning, recording or otherwise without the prior written permission of the publisher. Please refer to Disclaimer at page no. 340 for the use of this publication.

Printed in India

No.	Particulars	Page No.
	Introduction	
1	Assembly Constituency - (Vidhan Sabha) at a Glance Features of Assembly as per Delimitation Commission of India (2008)	1-2
	Location and Political Maps	
2	Location Map Boundaries of Assembly Constituency - (Vidhan Sabha) in District Boundaries of Assembly Constituency under Parliamentary Constituency - (Lok Sabha) Town & Village-wise Winner Parties-2022, 2019, 2017, 2014, 2012 and 2009	3-11
	Administrative Setup (2011)	
3	District Sub-district Towns Villages Inhabited Villages Uninhabited Villages Village Panchayat Intermediate Panchayat	12-29
	Demographics (2011)	
4	Population Households Rural/Urban Population Towns and Villages by Population Size Sex Ratio (Total & 0-6 Years) Religious Population Social Population Literacy Rate	30-31
	Electoral Features	
5	Important Dates of Last Elections Held Electors by Gender Service Electors Voters Voters Turnout Polling Stations & Average Number of Electors per Polling Station Electors by Age Group Present Elected Representatives	32-37
	Historical Summary Election Results	
6	Vote Share of Major Parties Winning Margin (Number & Percentage) Polarity of Parties Summary Result of Assembly Segment of Parliamentary Election 2019, 2014 and 2009 Summary Result of Assembly Elections 2022, 2017 and 2012	38-46
	Polling Station Level Election Results	
7	Name and Number of Polling Station 2022, 2019, 2017, 2014, 2012 and 2009 Polling Station-wise Electors, Voters & Voters Turnout 2022, 2019, 2017, 2014, 2012 and 2009 Polling Station wise Elections Results 2022, 2019, 2017, 2014, 2012 and 2009	47-295
8	Panchayat and Local Bodies Election Results Panchayat Result 2015 Urban Local Bodies Result 2012	296-318
	Share of Assembly Constituency	
9	Share of Assembly Constituency - (Vidhan Sabha) in State, District and Parliamentary Constituency - (Lok Sabha)	319
	Socio-Economic Amenities (2011)	
10	Access to Administrative Units Agricultural, Manufacturing and Industrial Commodities Demographic Indicators Education Health & Manpower Drinking Water Supply Sanitation Entertainment and Recreations Infrastructure Power Food Allocation Distribution and Marketing of Agriculture Commodities Infrastructure Transport and Road Infrastructure Communication Banking and Financial Services Land Use Irrigation Source	321-335
11	Abbreviation & Sources	336-339
12	Disclaimer	340

Location & Political Map



Administrative Setup

List of Village Panchayat & Intermediate Panchayat (Block) Name - 2011

Village Name	Village Panchayat Name	Intermediate Panchayat Name
Aban Pur	Tarun	Tarun
Achal Pur	Dharu Pur	Maya Bazar
Ahiranigopalpur	Manjha Sonaura	Bikapur
Ahirauli	Husainpur	Tarun
Alapur Uparhar	Alapur	Maya Bazar
Alnabhari	Alna Bhari	Maya Bazar
Amari	Kalyanpur Barauli	Maya Bazar
Amauni	Bhoya	Maya Bazar
Amawa	Mumarij Nagar	Bikapur
Amsin	-	Maya Bazar
Anapur Saraiya	Anapur Saraiya	Maya Bazar
Ankari	Khapra Dih	Tarun
Ankari Pur	Ankari Pur	Maya Bazar
Ariyasi	Sakuhari	Tarun
Arsath	Baisu Pali	Tarun
Aruwawa	Parsawan Mahola	Tarun
Arwat	Arwat	Maya Bazar
Askaranpur	Askaran Pur	Bikapur
Asrekha	Aserwa	Bikapur
Babuapur	Babuwapur	Maya Bazar
Babura	Pach Gawan	Tarun
Bahrpur	Bahar Pur	Tarun
Baihari	Baihari	Maya Bazar
Bainti Kala	Baiti Kala	Bikapur
Baisu Pali	Baisupali	Tarun
Balapur	Fakhar Pur	Tarun
Ballikripalpur	Balli Kripal Pur	Tarun
Ballipur	Dehriyawan	Bikapur
Balram Pur	Haidar Ganj	Tarun

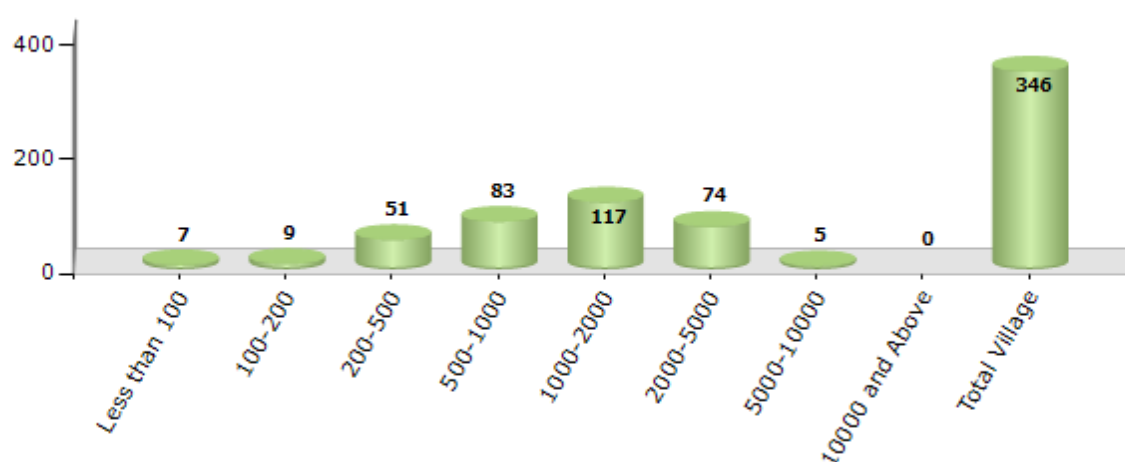
Contd....

Demographics

Number of Villages by Population Size - 2011

Less than 100	100-200	200-500	500-1000	1000-2000	2000-5000	5000-10000	10000 and Above	Total Village
7	9	51	83	117	74	5	0	346

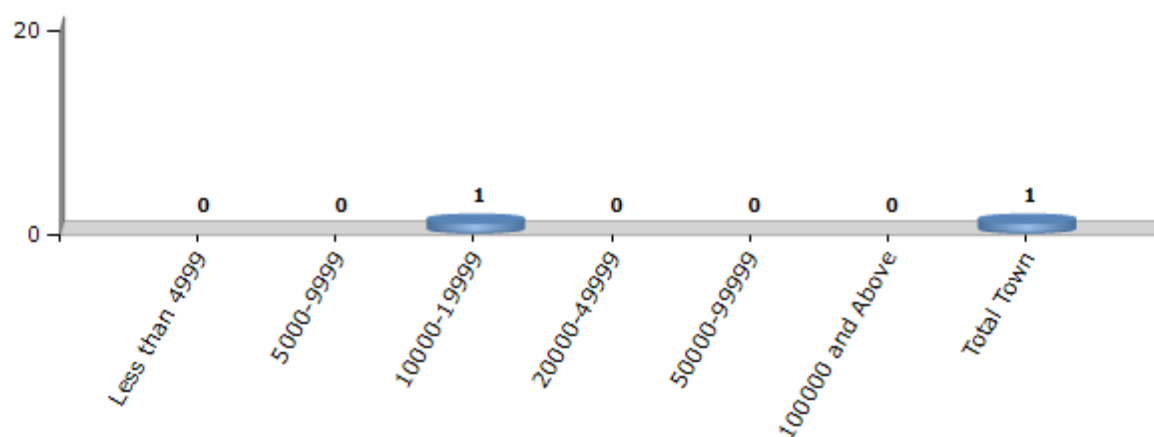
Number of Villages by Population Size - 2011



Number of Towns by Population Size - 2011

Less than 4999	5000-9999	10000-19999	20000-49999	50000-99999	100000 and Above	Total Town
0	0	1	0	0	0	1

Number of Towns by Population Size - 2011

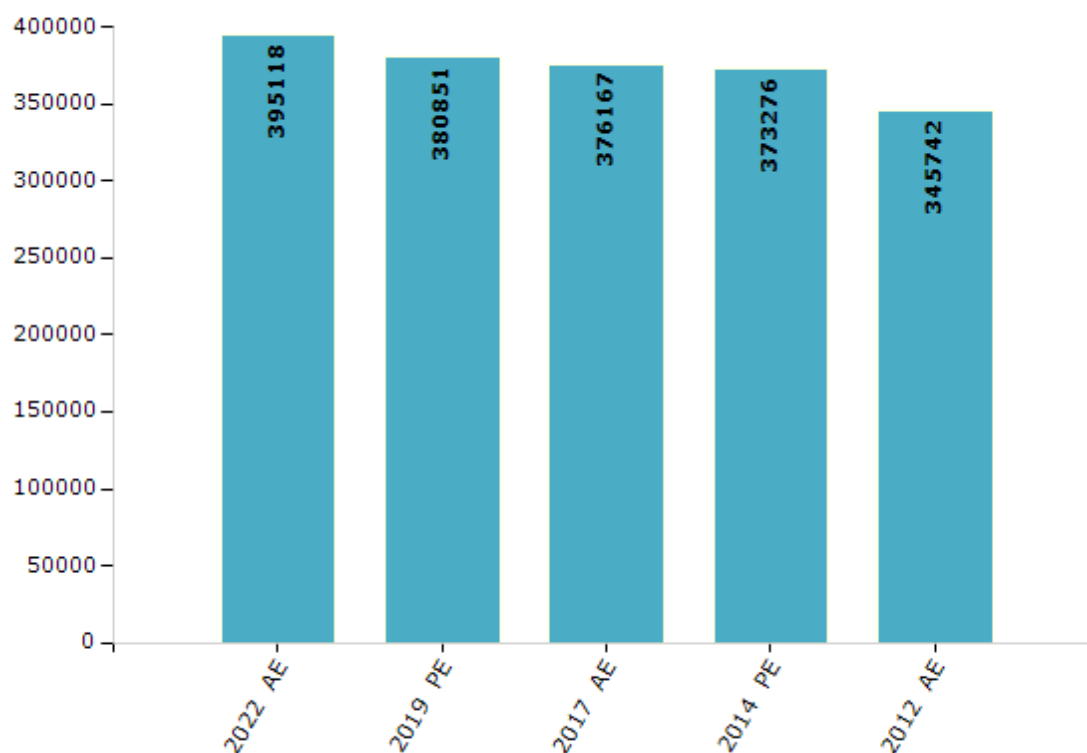


Electoral Features

Electors by Male & Female

Year	Male	Female	Others	Total	Year	Male	Female	Others	Total
2022 AE	210906	184181	31	395118	1991 AE	-	-	-	-
2019 PE	205012	175822	17	380851	1989 AE	-	-	-	-
2017 AE	202585	173565	17	376167	1985 AE	-	-	-	-
2014 PE	200463	172801	12	373276	1980 AE	-	-	-	-
2012 AE	186102	159639	1	345742	1977 AE	-	-	-	-
2009 PE	-	-	-	-	1974 AE	-	-	-	-
2007 AE	-	-	-	-	1969 AE	-	-	-	-
2004 PE	-	-	-	-	1967 AE	-	-	-	-
2002 AE	-	-	-	-	1962 AE	-	-	-	-
1999 PE	-	-	-	-	1957 AE	-	-	-	-
1996 AE	-	-	-	-	1952 AE	-	-	-	-
1993 AE	-	-	-	-					

Number of Electors



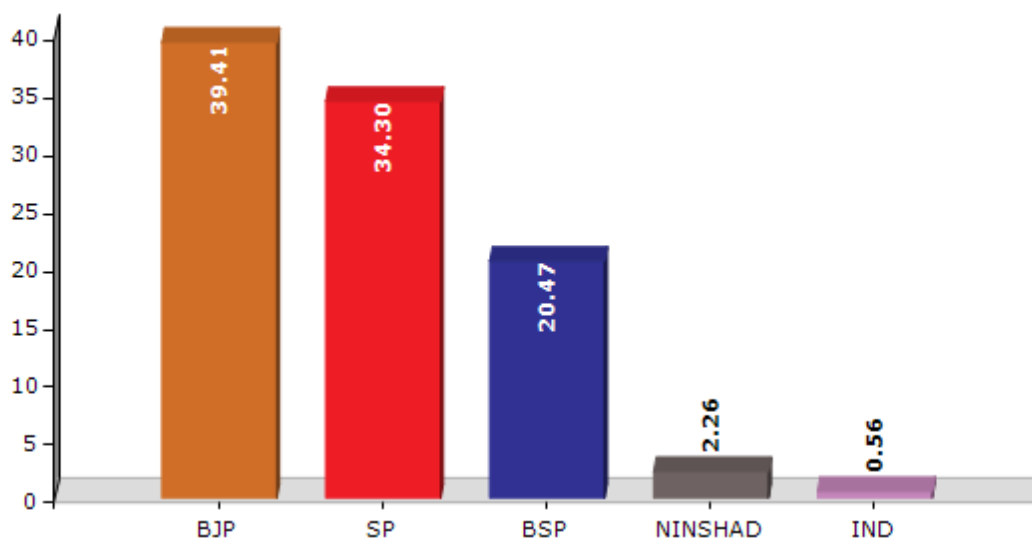
Note : AE : Assembly Election, PE : Assembly Segment of Parliamentary Election

Historical Summary Election Results

Summary Result of Assembly Election - 2017

Candidate Name	Party	Votes	Votes %
Indra Pratap Alias Khabbu Tiwari	BJP	89586	39.41
Abhay Singh	SP	77966	34.3
Dharmraj Nishad	BSP	46528	20.47
Ram Nayan	NINSHAD	5137	2.26
Nageshwar Prasad Saroj	IND	1284	0.56
Dr. Amit Patel	BMUP	1278	0.56
Shiv Prakash Kori	SWAJANPA	1162	0.51
Aan Shikhar Shrivastava	SATSHIP	862	0.38
Nasib Ali	MBCOI	658	0.29
	NOTA	2878	1.27

Votes Percentage of Top Parties - 2017



Polling Station Level Election Results

Number and Name of Polling Stations (PS) (2022)

Number of Polling Stations	Name of Polling Stations	Number of Polling Stations	Name of Polling Stations
1	PS Rajaura North	22	K. K. A. D. Inter College Mazruddinpur West
2	PS Rajaura South	23	K. K. A. D. Inter College Mazruddinpur Extra Room
3	PS Jalalpur Bhaggu Room No 1	24	PS Bhawanipur (Tajpur)
4	PS Jalalpur Bhaggu Room No 2	25	JHS Konccha North
5	PS Maurawan	26	JHS Konccha South
6	PS Dehariyawan North	27	JHS Konccha Center
7	PS Dehariyawan South	28	JHS Konccha Extra Room
8	Composit School Pure Nanda Askaranpur North	29	PS Sonversa Musalmeen Room No 1
9	Composit School Pure Nanda Askaranpur Extra Room	30	PS Sonversa Musalmeen Room No 2
10	Composit School Pure Nanda Askaranpur South	31	PS Kodra Musalmeen
11	PS Sahajpur	32	PS Mumarijnagar
12	PS Bankat North	33	PS Amawan
13	PS Bankat South	34	PS Saraikhargi North
14	Kanya PS Marue Sahaisingh North	35	PS Saraikhargi South
15	Kanya PS Marue Sahaisingh South	36	PS Shivtar Room No 1
16	PS Safipur	37	PS Shivtar Room No 2
17	PS Geenja	38	PS Asrewa Room No 1
18	Kanya JHS Dayaljot	39	PS Asrewa Room No 2
19	JHS Mohammadpur	40	PS Asrewa Room No 3
20	Kanya JHS Devapur	41	PS Harvanshpur
21	K. K. A. D. Inter College Mazruddinpur East	42	JHS Mangari Room No 1

Contd....

Polling Station Level Election Results

Polling Station-wise Votes Secured by Overall Top Five Parties in Goshainganj Assembly in Assembly Election (AE) under Ambedkar Nagar Parliamentary Constituency in Uttar Pradesh (2022)

Number of Polling Station	Winner - Abhay Singh (SP)	Runner-up - Arti Tiwari (BJP)	3rd - Ram Sagar Verma (BSP)	4th - Sharada Devi (INC)	5th - Sarvesh Kumar (IND)	NOTA	Other	Total Votes Secured
36	206	184	6	3	1	0	3	403
37	128	227	100	2	0	0	0	457
38	293	188	63	3	2	0	4	553
39	282	193	59	0	0	0	3	537
40	270	208	41	2	0	0	5	526
41	137	8	9	0	1	0	1	156
42	374	122	30	3	0	0	0	529
43	264	105	21	5	1	0	0	396
44	358	242	36	1	2	0	2	641
45	419	183	46	2	4	0	4	658
46	232	156	23	0	1	0	2	414
47	227	247	19	3	3	0	1	500
48	256	474	13	5	8	0	18	774
49	250	330	79	5	1	0	1	666
50	213	321	20	4	5	0	10	573
51	260	334	46	1	1	0	3	645
52	200	177	77	4	2	0	2	462
53	210	200	193	2	2	0	6	613
54	230	169	12	0	2	0	3	416
55	122	207	17	2	2	0	2	352
56	235	209	35	1	2	0	2	484
57	200	141	11	3	1	0	1	357
58	299	199	68	3	1	0	8	578
59	192	224	45	7	2	0	5	475
60	371	166	38	3	2	0	6	586
61	135	96	36	2	3	0	3	275
62	210	83	51	3	2	0	4	353
63	218	288	121	2	1	0	10	640
64	144	208	19	6	1	0	2	380
65	177	245	14	3	2	0	5	446
66	239	156	72	4	2	0	4	477
67	407	271	33	3	3	0	5	722
68	346	340	82	8	1	0	12	789
69	113	351	5	3	4	0	7	483
70	127	270	23	1	3	0	1	425

Contd....

Polling Station Level Election Results

Winner, Runner-up and 3rd Party Position & Winning Margin According to Polling Stations in Goshainganj Assembly in Assembly Election (AE) under Ambedkar Nagar Parliamentary Constituency in Uttar Pradesh (2022)

Polling Station Number	Winner Party	Winner Votes (%)	Runner-up Party	Runner-up Votes (%)	Winning Margin Votes (%)	Third Party	Third Party Votes (%)	Other Votes (%)
71	BJP	247 (46.87)	SP	239 (45.35)	8 (1.52)	BSP	34 (6.45)	7 (1.33)
72	SP	231 (48.23)	BJP	207 (43.22)	24 (5.01)	BSP	34 (7.1)	7 (1.46)
73	SP	151 (52.98)	BJP	89 (31.23)	62 (21.75)	BSP	39 (13.68)	6 (2.11)
74	SP	118 (41.55)	BJP	88 (30.99)	30 (10.56)	BSP	71 (25)	7 (2.46)
75	SP	285 (58.04)	BJP	173 (35.23)	112 (22.81)	BSP	30 (6.11)	3 (0.61)
76	BJP	323 (50.79)	SP	270 (42.45)	53 (8.34)	BSP	36 (5.66)	7 (1.1)
77	BJP	225 (55.42)	SP	140 (34.48)	85 (20.94)	BSP	37 (9.11)	4 (0.99)
78	SP	328 (55.88)	BJP	201 (34.24)	127 (21.64)	BSP	54 (9.2)	4 (0.68)
79	SP	399 (66.5)	BJP	183 (30.5)	216 (36)	BSP	13 (2.17)	5 (0.83)
80	SP	202 (50.75)	BJP	147 (36.93)	55 (13.82)	BSP	46 (11.56)	3 (0.75)
81	BJP	155 (66.24)	SP	72 (30.77)	83 (35.47)	BSP	4 (1.71)	3 (1.28)
82	SP	202 (50.12)	BJP	138 (34.24)	64 (15.88)	BSP	35 (8.68)	28 (6.95)
83	SP	322 (64.66)	BJP	126 (25.3)	196 (39.36)	BSP	41 (8.23)	9 (1.81)
84	SP	218 (48.99)	BJP	200 (44.94)	18 (4.05)	BSP	17 (3.82)	10 (2.25)
85	SP	151 (58.53)	BJP	99 (38.37)	52 (20.16)	BSP	7 (2.71)	1 (0.39)
86	BJP	268 (54.36)	SP	186 (37.73)	82 (16.63)	BSP	37 (7.51)	2 (0.41)
87	BJP	322 (58.55)	SP	199 (36.18)	123 (22.37)	BSP	21 (3.82)	8 (1.45)
88	SP	354 (52.14)	BJP	277 (40.8)	77 (11.34)	BSP	40 (5.89)	8 (1.18)
89	SP	224 (50.79)	BJP	156 (35.37)	68 (15.42)	BSP	54 (12.24)	7 (1.59)
90	SP	286 (47.04)	BJP	271 (44.57)	15 (2.47)	BSP	40 (6.58)	11 (1.81)
91	BJP	288 (62.47)	SP	128 (27.77)	160 (34.7)	BSP	40 (8.68)	5 (1.08)
92	BJP	228 (49.78)	SP	215 (46.94)	13 (2.84)	BSP	10 (2.18)	5 (1.09)
93	BJP	342 (50.89)	SP	287 (42.71)	55 (8.18)	BSP	35 (5.21)	8 (1.19)
94	SP	250 (44.09)	BJP	217 (38.27)	33 (5.82)	BSP	90 (15.87)	10 (1.76)
95	BJP	185 (45.68)	SP	109 (26.91)	76 (18.77)	BSP	107 (26.42)	4 (0.99)
96	BJP	260 (53.94)	SP	191 (39.63)	69 (14.31)	BSP	26 (5.39)	5 (1.04)
97	SP	233 (55.48)	BJP	166 (39.52)	67 (15.96)	BSP	18 (4.29)	3 (0.71)
98	BJP	303 (50.42)	SP	253 (42.1)	50 (8.32)	BSP	42 (6.99)	3 (0.5)
99	BJP	190 (54.29)	SP	144 (41.14)	46 (13.15)	BSP	15 (4.29)	1 (0.29)
100	BJP	287 (50.62)	SP	236 (41.62)	51 (9)	BSP	41 (7.23)	3 (0.53)
101	BJP	256 (59.53)	SP	137 (31.86)	119 (27.67)	BSP	26 (6.05)	11 (2.56)
102	BJP	219 (49.66)	SP	138 (31.29)	81 (18.37)	BSP	65 (14.74)	19 (4.31)
103	BJP	324 (60)	SP	176 (32.59)	148 (27.41)	BSP	31 (5.74)	9 (1.67)
104	BJP	192 (53.48)	SP	119 (33.15)	73 (20.33)	BSP	42 (11.7)	6 (1.67)
105	BJP	394 (52.89)	SP	313 (42.01)	81 (10.88)	BSP	32 (4.3)	6 (0.81)

Contd....

Socio-Economic Amenities - Rural

Access to Education Facilities

Particulars	Number of Villages (% of Population)				
	Available	Not Available	If Not Available (Distance of Nearest Facility)		
			A	B	C
Govt. Primary School	263 (89)	83 (11)	65 (7)	1 (0)	1 (0)
Private Primary School	32 (13)	314 (87)	3 (0)	0 (0)	0 (0)
Govt. Middle School	121 (50)	225 (50)	147 (26)	7 (2)	1 (0)
Private Middle School	40 (17)	306 (83)	25 (6)	2 (0)	1 (0)
Govt. Secondary School	14 (8)	332 (92)	110 (29)	36 (8)	0 (0)
Private Secondary School	31 (16)	315 (84)	109 (26)	18 (5)	1 (0)
Govt. Senior Secondary School	11 (7)	335 (93)	104 (29)	52 (14)	5 (1)
Private Senior Secondary School	23 (11)	323 (89)	97 (24)	35 (8)	2 (1)
Govt. Arts and Science Degree College	0 (0)	346 (100)	10 (5)	9 (3)	54 (14)
Private Arts and Science Degree College	13 (6)	333 (94)	129 (32)	92 (27)	26 (8)
Govt. Engineering College	0 (0)	346 (100)	3 (1)	0 (0)	280 (84)
Private Engineering College	0 (0)	346 (100)	0 (0)	0 (0)	43 (9)
Govt. Medicine College	0 (0)	346 (100)	2 (1)	0 (0)	327 (93)
Private Medicine College	0 (0)	346 (100)	0 (0)	0 (0)	0 (0)
Govt. Management Institute	0 (0)	346 (100)	2 (1)	3 (1)	199 (60)
Private Management Institute	0 (0)	346 (100)	7 (2)	5 (2)	113 (29)
Govt. Polytechnic	0 (0)	346 (100)	5 (1)	0 (0)	328 (95)
Private Polytechnic	0 (0)	346 (100)	0 (0)	0 (0)	0 (0)
Govt. Vocational Training School/ITI	0 (0)	346 (100)	6 (4)	5 (1)	304 (86)
Private Vocational Training School/ITI	3 (2)	343 (98)	6 (1)	8 (2)	1 (0)
Govt. Non Formal Training Centre	1 (0)	345 (100)	4 (1)	6 (2)	120 (35)
Private Non Formal Training Centre	0 (0)	346 (100)	0 (0)	0 (0)	0 (0)
Govt. School For Disabled	0 (0)	346 (100)	0 (0)	0 (0)	196 (53)
Private School For Disabled	0 (0)	346 (100)	1 (0)	0 (0)	14 (4)
Government Others	0 (0)	346 (100)	0 (0)	0 (0)	1 (0)
Private Others	1 (0)	345 (100)	2 (0)	0 (0)	0 (0)

Note : Distance A : Less than 5 km; B : Between 5-10 km; C : 10+ km.; Source : Data Analysis is based on 2011 Census.

DISCLAIMER

The Terms of Use and Disclaimer of Datanet India Private Limited (hereinafter referred to as "Datanet") for use of this analysis report of **Goshainganj Assembly Constituency (Goshainganj Vidhan Sabha)** :-

1. **Assembly Factbook™** is a Registered Trade Mark owned by Datanet.
2. All the maps are sketched and graphical representation only and have not been drawn to the scale and also not to represent the actual geographical area or boundary of the unit.
3. The data for the aforesaid analysis is based on authentic sources and has been culled from the various publications of Census, CSO and NSSO for district and block level data, various central and state government departments, Central & State Elections Commissions and the concerned Returning Officers' releases, Electoral Rolls, Election results and allied publications, internal assessment, surveys, estimates and analysis. Therefore, certain adjustment of data at micro level may have been done to arrive closer to the macro data.
4. Data have been provided on an "As Is" and "As AVAILABLE" basis
5. The colours shown in the maps or diagram and charts of a particular party, alliance or AC are indicative and do not represent them.
6. This publication which includes maps, sheets, graphs and data would be the property under copyright of Datanet only. The user may use these for its internal study, analysis and research purposes. It's public display, re-selling or any commercial uses by the user are not allowed.
7. Datanet has taken due care and caution in compilation and processing of data and allied information, but does not guarantee the accuracy, adequacy or completeness of any information/analysis and will be not responsible for any errors or omissions or for the results obtained from the use of such information/analysis.
8. All the contents for the publication have been culled from various authentic sources and Datanet reasonably believes such sources to be reliable, but does not make any representations, express or implied as to the accuracy or fitness of use of such information. The information or contents of the information/analysis do not constitute advice and should not be relied upon in making (or refraining from making) any decision. Any reliance placed upon the information provided by Datanet is the sole responsibility and strictly at the user's risk.
9. In no event will Datanet be liable for any damages (including, without limitation, damages for loss of business projects, or loss of profits) arising in contract, tort or otherwise from the use of or inability to use any of its contents, or from any action taken (or refrained from being taken) as a result of using the analysis or any of its contents. Datanet its directors, owners, editors, officials, employees, distributor and agents or any associate will not be liable for any errors in the information contained or any consequences arising from the use of the contents of the provided information/analysis.
10. If any provision of these terms and conditions is held invalid or illegal or unenforceable for any reason by any court of competent jurisdiction, such provision shall be severed and the remainder of provisions of the terms and conditions shall continue in full force and effect as if the Term of Use had been executed with the invalid, illegal or unenforceable provision eliminated.
11. If there are any discrepancies in the information provided, please bring it to attention of Datanet for suitable rectification measures.

**Buy Online This Complete Book At
Datanet India eBooks Store**

www.indiastatpublications.com

or go directly at

**[http://www.indiastatpublications.com/
Assembly_factbook/Uttar Pradesh/Ambedkar_Nagar/
Goshainganj](http://www.indiastatpublications.com/Assembly_factbook/Uttar%20Pradesh/Ambedkar_Nagar/Goshainganj)**



i indiastat**elections**

ISBN : 978-93-5905-783-5

