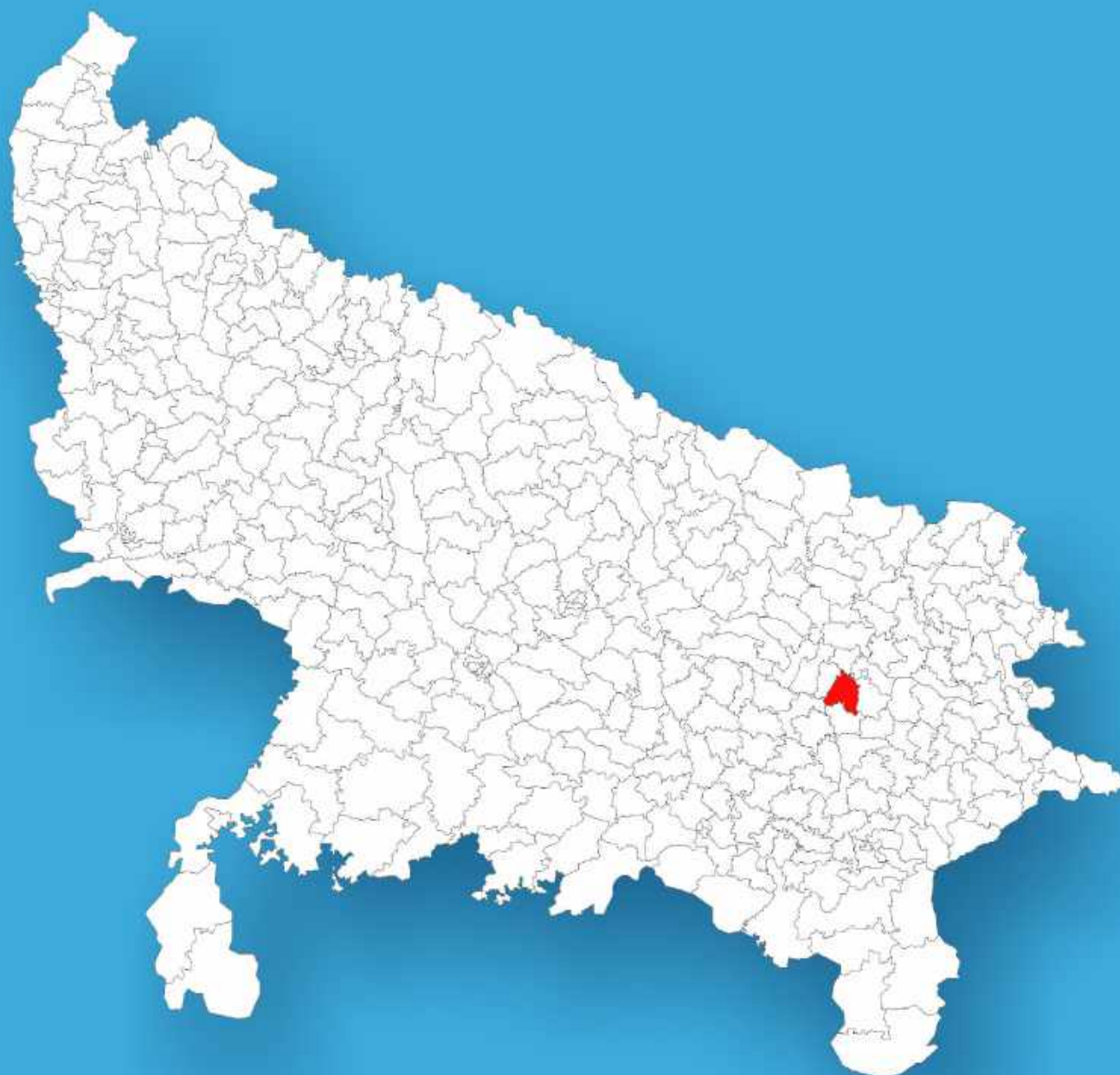




Uttar Pradesh

Assembly Factbook™

Jalalpur Assembly Constituency



Key Electoral Data of Jalalpur
Assembly Constituency (Vidhan Sabha)

Uttar Pradesh

Assembly Factbook™

Jalalpur Assembly Constituency



Jalalpur Vidhan Sabha

Editor & Director

Dr. R.K. Thukral

Research Editor

Dr. Shafeeq Rahman

**Compiled, Researched and Published by
Datanet India Pvt. Ltd.**

D-100, 1st Floor,

Okhla Industrial Area, Phase-I,

New Delhi- 110020.

Ph.: 91-11- 43580781-84

Email : support@indiastatpublications.com

Website : www.indiastatelections.com

Online Book Store :

www.indiastatpublications.com

Report No. : AFB/UP-280-0125

ISBN : 978-93-5905-816-0

First Edition : January, 2018

Eighth Updated Edition : January, 2025

Price : Rs.11500/-

US\$ 310

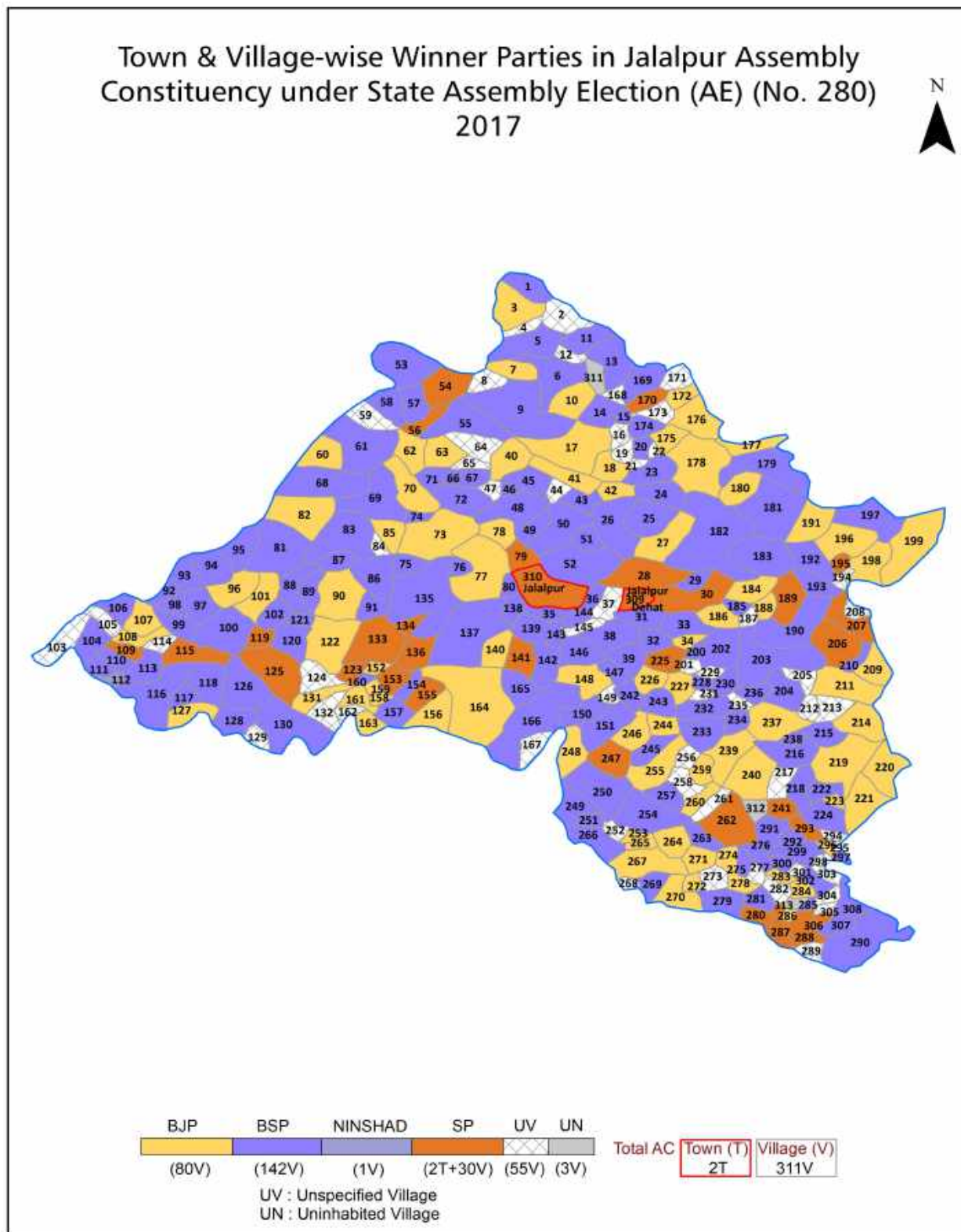
© Datanet India Pvt. Ltd.

All rights reserved. No part of this book may be reproduced, stored in a retrieval system or transmitted in any form or by any means, mechanical photocopying, photographing, scanning, recording or otherwise without the prior written permission of the publisher. Please refer to Disclaimer at page no. 346 for the use of this publication.

Printed in India

No.	Particulars	Page No.
	Introduction	
1	Assembly Constituency - (Vidhan Sabha) at a Glance Features of Assembly as per Delimitation Commission of India (2008)	1-2
	Location and Political Maps	
2	Location Map Boundaries of Assembly Constituency - (Vidhan Sabha) in District Boundaries of Assembly Constituency under Parliamentary Constituency - (Lok Sabha) Town & Village-wise Winner Parties-2024, 2022, 2019, 2017, 2014, 2012 and 2009	3-11
	Administrative Setup (2011)	
3	District Sub-district Towns Villages Inhabited Villages Uninhabited Villages Village Panchayat Intermediate Panchayat	12-27
	Demographics (2011)	
4	Population Households Rural/Urban Population Towns and Villages by Population Size Sex Ratio (Total & 0-6 Years) Religious Population Social Population Literacy Rate	28-29
	Electoral Features	
5	Important Dates of Last Elections Held Electors by Gender Service Electors Voters Voters Turnout Polling Stations & Average Number of Electors per Polling Station Electors by Age Group Present Elected Representatives	30-35
	Historical Summary Election Results	
6	Vote Share of Major Parties Winning Margin (Number & Percentage) Polarity of Parties Summary Result of Assembly Segment of Parliamentary Election 2024, 2019, 2014, 2009, 2004 and 1999 Summary Result of Assembly Elections 2022, 2017, 2012, 2007, 2002, 1996, 1993, 1991, 1989, 1985, 1980, 1977, 1974, 1969 and 1967	36-58
	Polling Station Level Election Results	
7	Name and Number of Polling Station 2024, 2022, 2019, 2017, 2014, 2012 and 2009 Polling Station-wise Electors, Voters & Voters Turnout 2024, 2022, 2019, 2017, 2014, 2012 and 2009 Polling Station wise Elections Results 2024, 2022, 2019, 2017, 2014, 2012 and 2009	59-304
8	Panchayat and Local Bodies Election Results Panchayat Result 2015 Urban Local Bodies Result 2012	305-324
	Share of Assembly Constituency	
9	Share of Assembly Constituency - (Vidhan Sabha) in State, District and Parliamentary Constituency - (Lok Sabha)	325
	Socio-Economic Amenities (2011)	
10	Access to Administrative Units Agricultural, Manufacturing and Industrial Commodities Demographic Indicators Education Health & Manpower Drinking Water Supply Sanitation Entertainment and Recreations Infrastructure Power Food Allocation Distribution and Marketing of Agriculture Commodities Infrastructure Transport and Road Infrastructure Communication Banking and Financial Services Land Use Irrigation Source	327-341
11	Abbreviation & Sources	342-345
12	Disclaimer	346

Location & Political Map



Administrative Setup

List of Village Panchayat & Intermediate Panchayat (Block) Name - 2011

Village Name	Village Panchayat Name	Intermediate Panchayat Name
Ahirooli	Ahiraoli	Bhiyaon
Ajampara	-	Jalalpur
Ajmalpur	Ajmalpur	Bhiyaon
Alampur Gugunpur	Sardilpur	Jalalpur
Ambarpur	Ambarpur	Bhiyaon
Amdahi	Amdahi	Bhiyaon
Andalpur	Sakra Yusufpur	Jalalpur
Angrooli	Bandipur	Bhiyaon
Arai	Arai	Jalalpur
Ashapur	Ashapar	Bhiyaon
Ashrafpur Bhua	Ashrafpurbhuwa	Jalalpur
Ashrafpur Majgawa	Ashrafpurmajganva	Jalalpur
Asopur	Asipur	Jalalpur
Astabad	Astabad	Jalalpur
Auadhna Ismailpur	Awdhanaismilepur	Jalalpur
Babura	Baboora	Bhiyaon
Bahadurpur	Noorpurkala	Bhiyaon
Bahapur	Salahpur Akbalpur	Jalalpur
Bairagal	Bairagal	Jalalpur
Balua Bahadurpur	Baluwabahadurpur	Jalalpur
Bandipur	Bandipur	Bhiyaon
Bangaon	Rewai	Jalalpur
Barah Khurd	Gauri Barah	Bhiyaon
Barepur	Badepur	Jalalpur
Baroli	Sisara	Jalalpur
Barooli Asanundpur	Barauli Ashanandpur	Jalalpur
Baroona	Baroona 0170	Bhiyaon
Barsat	Pakharpur	Jalalpur
Basia	Basia	Jalalpur

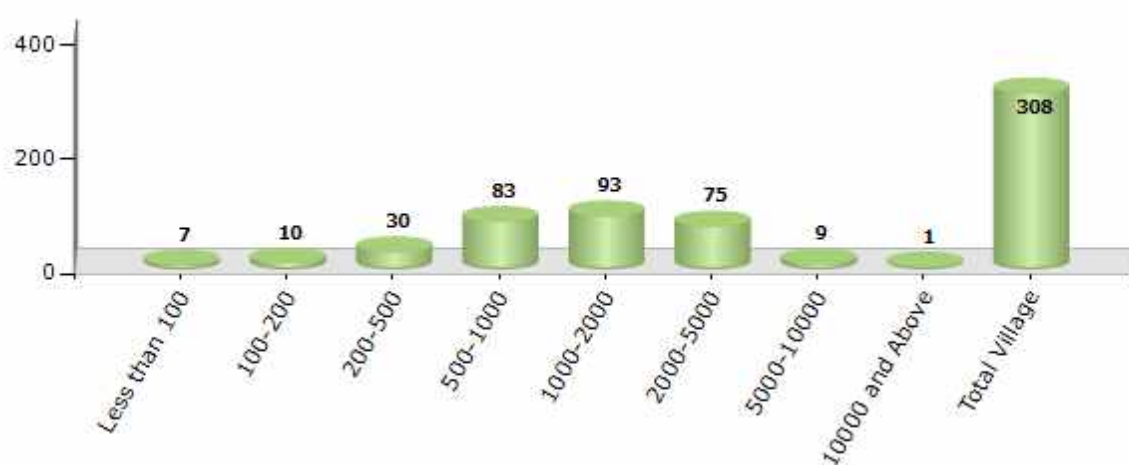
Contd....

Demographics

Number of Villages by Population Size - 2011

Less than 100	100-200	200-500	500-1000	1000-2000	2000-5000	5000-10000	10000 and Above	Total Village
7	10	30	83	93	75	9	1	308

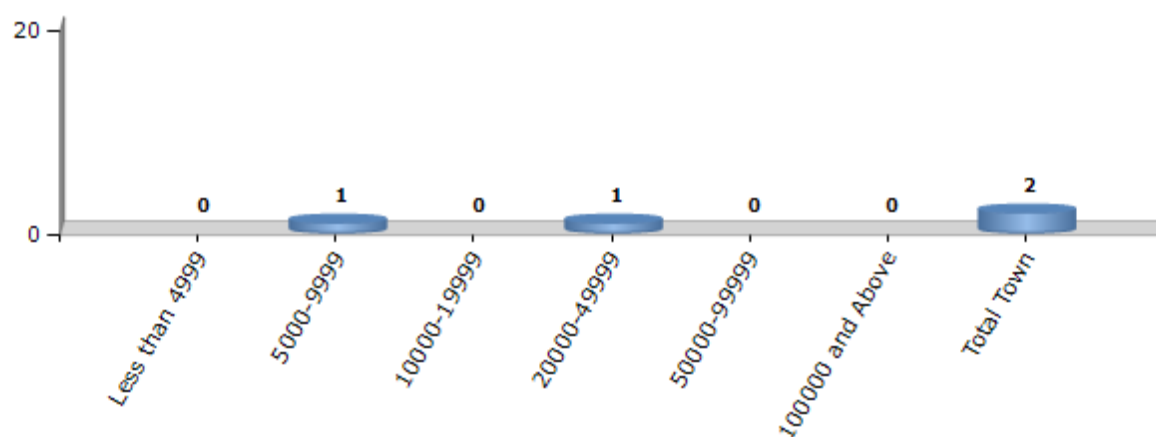
Number of Villages by Population Size - 2011



Number of Towns by Population Size - 2011

Less than 4999	5000-9999	10000-19999	20000-49999	50000-99999	100000 and Above	Total Town
0	1	0	1	0	0	2

Number of Towns by Population Size - 2011

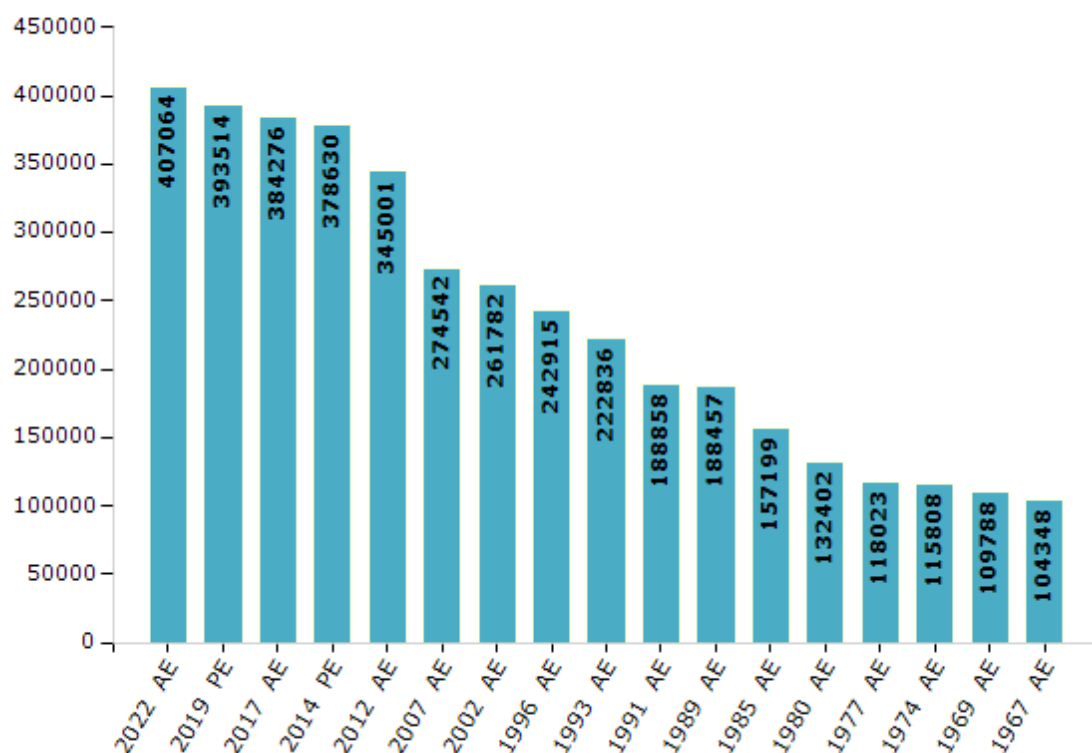


Electoral Features

Electors by Male & Female

Year	Male	Female	Others	Total	Year	Male	Female	Others	Total
2022 AE	213137	193927	0	407064	1991 AE	99215	89643	-	188858
2019 PE	211885	181628	1	393514	1989 AE	98002	90455	-	188457
2017 AE	208075	176200	1	384276	1985 AE	85548	71651	-	157199
2014 PE	204302	174318	10	378630	1980 AE	70189	62213	-	132402
2012 AE	186158	158837	6	345001	1977 AE	62518	55505	-	118023
2009 PE	-	-	-	-	1974 AE	60181	55627	-	115808
2007 AE	147119	127423	-	274542	1969 AE	56526	53262	-	109788
2004 PE	-	-	-	-	1967 AE	-	-	-	104348
2002 AE	141442	120340	-	261782	1962 AE	-	-	-	-
1999 PE	-	-	-	-	1957 AE	-	-	-	-
1996 AE	132104	110811	-	242915	1952 AE	-	-	-	-
1993 AE	119883	102953	-	222836					

Number of Electors



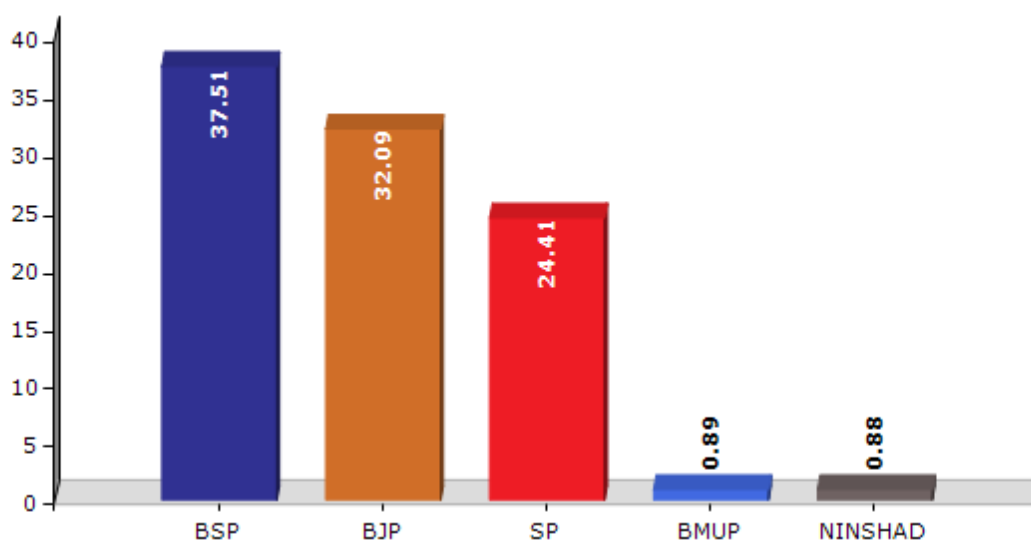
Note : AE : Assembly Election, PE : Assembly Segment of Parliamentary Election

Historical Summary Election Results

Summary Result of Assembly Election - 2017

Candidate Name	Party	Votes	Votes %
Ritesh Pandey	BSP	90309	37.51
Dr. Rajesh Singh	BJP	77279	32.09
Shankhlal Majhi	SP	58773	24.41
Rajesh Kumar Verma	BMUP	2151	0.89
Jagdish Singh	NINSHAD	2123	0.88
Salik Ram Chauhan	IND	1557	0.65
Prem Prakash Maurya	JAM	1434	0.6
Rajmani	IND	1276	0.53
Ravish Chandra Verma	RLD	1260	0.52
Shyamnarayan Panday	CPI	1180	0.49
Brijesh Kumar Tiwari	LD	751	0.31
Rampalat	MBCOI	634	0.26
Pramila Baudh	MADP	529	0.22
	NOTA	1531	0.64

Votes Percentage of Top Parties - 2017



Polling Station Level Election Results

Number and Name of Polling Stations (PS) (2022)

Number of Polling Stations	Name of Polling Stations	Number of Polling Stations	Name of Polling Stations
1	Primary School Sisara East	22	Upper Primary School Fatehpur Mohibpur East
2	Primary School Sisara West	23	Upper Primary School Fatehpur Mohibpur Middle
3	Composite Upper Primary School Barauli East	24	Upper Primary School Fatehpur Mohibpur West
4	Primary School Gayaspur East	25	Shastri Audyogik Inter College Rukunpur Kasimpur Room No 12
5	Primary School Gayaspur West	26	Shastri Audyogik Inter College Rukunpur Kasimpur Room No 13
6	Primary School Gayaspur Extra Room	27	Shastri Audyogik Inter College Rukunpur Kasimpur Room No 14
7	Primary School Golpur East	28	Baba Premdas Higher Secondary School Karmaini North
8	Primary School Golpur West	29	Baba Premdas Higher Secondary School Karmaini South
9	Primary School Geevat North	30	Upper Primary School Bhitaura Uttar East
10	Primary School Geevat South	31	Primary School Aindalpur East
11	Primary School Barauna North	32	Primary School Sakara Usufpur East
12	Primary School Barauna South	33	Primary School Sakara Usufpur West
13	Composite Upper Primary School Mandaha North	34	Primary School Brahimpur East
14	Composite Upper Primary School Mandaha South	35	Upper Primary School Gaura Mahmadpur East
15	Composite Upper Primary School Jagdeeshpur Kapileshwar East	36	Upper Primary School Gaura Mahmadpur West
16	Composite Upper Primary School Jagdeeshpur Kapileshwar West	37	Primary School Gaura Mahmadpur Naya Bhawan East
17	Composite Upper Primary School Mahuwal North	38	Primary School Gaura Mahmadpur Naya Bhawan West
18	Primary School Revai	39	Primary School Machhaligaon North
19	Primary School Sohagupur East	40	Primary School Machhaligaon South
20	Primary School Sohagupur West	41	Primary School Machhaligaon East
21	Primary School Karaundi East	42	Upper Primary School Sammanpur South

Contd....

Polling Station Level Election Results

Polling Station-wise Votes Secured by Overall Top Five Parties in Jalalpur Assembly in Assembly Election (AE) under Ambedkar Nagar Parliamentary Constituency in Uttar Pradesh (2022)

Number of Polling Station	Winner - Rakesh Pandey (SP)	Runner-up - Dr. Rajesh Singh (BSP)	3rd - Subash Chandra rai (BJP)	4th - Nitesh Kumar (VSIP)	5th - Upendra Nath (VPI)	NOTA	Other	Total Votes Secured
36	227	83	126	1	5	0	21	463
37	150	425	19	1	1	0	44	640
38	226	204	74	0	2	0	15	521
39	234	76	208	1	8	0	16	543
40	253	219	150	0	3	0	18	643
41	402	125	14	0	0	0	9	550
42	433	37	128	0	4	0	5	607
43	624	61	33	0	0	0	49	767
44	327	147	265	0	4	0	15	758
45	125	186	106	0	5	0	8	430
46	337	308	45	0	3	0	17	710
47	139	228	175	0	3	0	11	556
48	288	105	46	0	1	0	7	447
49	86	199	86	1	3	0	21	396
50	196	252	250	1	8	0	17	724
51	234	368	62	1	3	0	14	682
52	66	149	341	7	15	0	14	592
53	227	175	42	1	2	0	12	459
54	175	360	142	0	2	0	25	704
55	157	203	158	0	6	0	19	543
56	290	186	250	0	14	0	42	782
57	202	84	110	0	0	0	17	413
58	152	234	38	0	1	0	13	438
59	131	72	150	1	1	0	9	364
60	55	208	140	0	2	0	17	422
61	51	234	300	0	13	0	22	620
62	274	252	110	1	1	0	39	677
63	158	200	99	0	2	0	18	477
64	195	223	51	1	0	0	18	488
65	101	195	145	0	3	0	3	447
66	144	276	90	0	4	0	13	527
67	336	75	217	2	2	0	11	643
68	392	143	100	2	2	0	11	650
69	204	114	369	11	10	0	18	726
70	118	230	138	0	2	0	23	511

Contd....

Polling Station Level Election Results

Winner, Runner-up and 3rd Party Position & Winning Margin According to Polling Stations in Jalalpur Assembly in Assembly Election (AE) under Ambedkar Nagar Parliamentary Constituency in Uttar Pradesh (2022)

Polling Station Number	Winner Party	Winner Votes (%)	Runner-up Party	Runner-up Votes (%)	Winning Margin Votes (%)	Third Party	Third Party Votes (%)	Other Votes (%)
71	BJP	198 (42.31)	SP	140 (29.91)	58 (12.4)	BSP	86 (18.38)	44 (9.4)
72	BSP	487 (62.76)	SP	141 (18.17)	346 (44.59)	BJP	111 (14.3)	37 (4.77)
73	BSP	443 (61.53)	SP	152 (21.11)	291 (40.42)	BJP	86 (11.94)	39 (5.42)
74	BSP	264 (39.94)	SP	245 (37.07)	19 (2.87)	BJP	126 (19.06)	26 (3.93)
75	BSP	328 (56.36)	SP	132 (22.68)	196 (33.68)	BJP	97 (16.67)	25 (4.3)
76	BSP	341 (64.71)	SP	115 (21.82)	226 (42.89)	BJP	54 (10.25)	17 (3.23)
77	BSP	185 (37.99)	BJP	180 (36.96)	5 (1.03)	SP	108 (22.18)	14 (2.87)
78	BJP	203 (46.14)	SP	166 (37.73)	37 (8.41)	BSP	52 (11.82)	19 (4.32)
79	BJP	223 (42.16)	BSP	177 (33.46)	46 (8.7)	SP	115 (21.74)	14 (2.65)
80	BSP	378 (69.23)	BJP	99 (18.13)	279 (51.1)	SP	47 (8.61)	22 (4.03)
81	BSP	303 (48.87)	SP	174 (28.06)	129 (20.81)	BJP	123 (19.84)	20 (3.23)
82	SP	478 (69.38)	BJP	123 (17.85)	355 (51.53)	JANADIIP	46 (6.68)	42 (6.1)
83	BSP	464 (61.95)	SP	153 (20.43)	311 (41.52)	BJP	115 (15.35)	17 (2.27)
84	BJP	282 (48.04)	SP	222 (37.82)	60 (10.22)	BSP	65 (11.07)	18 (3.07)
85	SP	352 (55.7)	BJP	158 (25)	194 (30.7)	BSP	97 (15.35)	25 (3.96)
86	BSP	245 (37.81)	BJP	215 (33.18)	30 (4.63)	SP	165 (25.46)	23 (3.55)
87	BJP	361 (48.46)	SP	243 (32.62)	118 (15.84)	BSP	114 (15.3)	27 (3.62)
88	SP	355 (63.17)	BJP	132 (23.49)	223 (39.68)	BSP	54 (9.61)	21 (3.74)
89	BSP	400 (59.7)	SP	185 (27.61)	215 (32.09)	BJP	63 (9.4)	22 (3.28)
90	BSP	319 (41.11)	SP	271 (34.92)	48 (6.19)	BJP	169 (21.78)	17 (2.19)
91	BJP	143 (42.81)	BSP	139 (41.62)	4 (1.19)	SP	41 (12.28)	11 (3.29)
92	SP	276 (43.74)	BJP	241 (38.19)	35 (5.55)	BSP	105 (16.64)	9 (1.43)
93	SP	246 (49.2)	BJP	228 (45.6)	18 (3.6)	BSP	17 (3.4)	9 (1.8)
94	SP	224 (33.68)	BSP	219 (32.93)	5 (0.75)	BJP	202 (30.38)	20 (3.01)
95	SP	241 (52.74)	BJP	162 (35.45)	79 (17.29)	BSP	45 (9.85)	9 (1.97)
96	BJP	230 (48.32)	SP	162 (34.03)	68 (14.29)	BSP	77 (16.18)	7 (1.47)
97	BSP	270 (50.94)	SP	138 (26.04)	132 (24.9)	BJP	102 (19.25)	20 (3.77)
98	BJP	210 (39.62)	SP	170 (32.08)	40 (7.54)	BSP	130 (24.53)	20 (3.77)
99	BSP	219 (38.15)	BJP	212 (36.93)	7 (1.22)	SP	121 (21.08)	22 (3.83)
100	BJP	169 (32.75)	BSP	163 (31.59)	6 (1.16)	SP	143 (27.71)	41 (7.95)
101	SP	197 (49.5)	BSP	147 (36.93)	50 (12.57)	BJP	38 (9.55)	16 (4.02)
102	BSP	448 (54.04)	BJP	184 (22.2)	264 (31.84)	SP	160 (19.3)	37 (4.46)
103	BJP	351 (54.84)	BSP	144 (22.5)	207 (32.34)	SP	120 (18.75)	25 (3.91)
104	BSP	256 (49.14)	BJP	135 (25.91)	121 (23.23)	SP	103 (19.77)	27 (5.18)
105	BJP	100 (37.17)	BSP	90 (33.46)	10 (3.71)	SP	69 (25.65)	10 (3.72)

Contd....

Socio-Economic Amenities - Rural

Access to Education Facilities

Particulars	Number of Villages (% of Population)				
	Available	Not Available	If Not Available (Distance of Nearest Facility)		
			A	B	C
Govt. Primary School	243 (91)	65 (9)	48 (4)	0 (0)	1 (0)
Private Primary School	31 (15)	277 (85)	2 (0)	0 (0)	0 (0)
Govt. Middle School	122 (60)	186 (40)	96 (18)	3 (1)	1 (0)
Private Middle School	49 (22)	259 (78)	30 (5)	1 (0)	0 (0)
Govt. Secondary School	15 (9)	293 (91)	72 (19)	11 (4)	0 (0)
Private Secondary School	38 (21)	270 (79)	104 (25)	26 (7)	1 (0)
Govt. Senior Secondary School	8 (4)	300 (96)	69 (22)	18 (6)	3 (0)
Private Senior Secondary School	26 (15)	282 (85)	110 (29)	25 (6)	1 (0)
Govt. Arts and Science Degree College	6 (4)	302 (96)	9 (6)	32 (13)	46 (12)
Private Arts and Science Degree College	11 (6)	297 (94)	90 (26)	62 (19)	18 (4)
Govt. Engineering College	4 (1)	304 (99)	1 (0)	3 (1)	232 (72)
Private Engineering College	1 (0)	307 (100)	3 (5)	0 (0)	1 (0)
Govt. Medicine College	0 (0)	308 (100)	1 (1)	1 (1)	218 (67)
Private Medicine College	1 (0)	307 (100)	0 (0)	0 (0)	5 (3)
Govt. Management Institute	1 (0)	307 (100)	2 (1)	1 (1)	134 (40)
Private Management Institute	0 (0)	308 (100)	6 (2)	2 (1)	67 (20)
Govt. Polytechnic	0 (0)	308 (100)	4 (0)	2 (0)	237 (72)
Private Polytechnic	1 (0)	307 (100)	2 (1)	2 (1)	4 (3)
Govt. Vocational Training School/ITI	2 (1)	306 (99)	1 (1)	10 (4)	122 (41)
Private Vocational Training School/ITI	2 (1)	306 (99)	23 (7)	51 (13)	23 (7)
Govt. Non Formal Training Centre	5 (2)	303 (98)	6 (2)	7 (2)	49 (15)
Private Non Formal Training Centre	0 (0)	308 (100)	0 (0)	2 (0)	9 (5)
Govt. School For Disabled	0 (0)	308 (100)	1 (0)	5 (1)	109 (34)
Private School For Disabled	1 (3)	307 (97)	2 (0)	5 (2)	41 (12)
Government Others	0 (0)	308 (100)	0 (0)	0 (0)	1 (2)
Private Others	0 (0)	308 (100)	0 (0)	0 (0)	0 (0)

Note : Distance A : Less than 5 km; B : Between 5-10 km; C : 10+ km.; Source : Data Analysis is based on 2011 Census.

DISCLAIMER

The Terms of Use and Disclaimer of Datanet India Private Limited (hereinafter referred to as "Datanet") for use of this analysis report of **Jalalpur Assembly Constituency (Jalalpur Vidhan Sabha)** :-

1. **Assembly Factbook™** is a Registered Trade Mark owned by Datanet.
2. All the maps are sketched and graphical representation only and have not been drawn to the scale and also not to represent the actual geographical area or boundary of the unit.
3. The data for the aforesaid analysis is based on authentic sources and has been culled from the various publications of Census, CSO and NSSO for district and block level data, various central and state government departments, Central & State Elections Commissions and the concerned Returning Officers' releases, Electoral Rolls, Election results and allied publications, internal assessment, surveys, estimates and analysis. Therefore, certain adjustment of data at micro level may have been done to arrive closer to the macro data.
4. Data have been provided on an "As Is" and "As AVAILABLE" basis
5. The colours shown in the maps or diagram and charts of a particular party, alliance or AC are indicative and do not represent them.
6. This publication which includes maps, sheets, graphs and data would be the property under copyright of Datanet only. The user may use these for its internal study, analysis and research purposes. It's public display, re-selling or any commercial uses by the user are not allowed.
7. Datanet has taken due care and caution in compilation and processing of data and allied information, but does not guarantee the accuracy, adequacy or completeness of any information/analysis and will be not responsible for any errors or omissions or for the results obtained from the use of such information/analysis.
8. All the contents for the publication have been culled from various authentic sources and Datanet reasonably believes such sources to be reliable, but does not make any representations, express or implied as to the accuracy or fitness of use of such information. The information or contents of the information/analysis do not constitute advice and should not be relied upon in making (or refraining from making) any decision. Any reliance placed upon the information provided by Datanet is the sole responsibility and strictly at the user's risk.
9. In no event will Datanet be liable for any damages (including, without limitation, damages for loss of business projects, or loss of profits) arising in contract, tort or otherwise from the use of or inability to use any of its contents, or from any action taken (or refrained from being taken) as a result of using the analysis or any of its contents. Datanet its directors, owners, editors, officials, employees, distributor and agents or any associate will not be liable for any errors in the information contained or any consequences arising from the use of the contents of the provided information/analysis.
10. If any provision of these terms and conditions is held invalid or illegal or unenforceable for any reason by any court of competent jurisdiction, such provision shall be severed and the remainder of provisions of the terms and conditions shall continue in full force and effect as if the Term of Use had been executed with the invalid, illegal or unenforceable provision eliminated.
11. If there are any discrepancies in the information provided, please bring it to attention of Datanet for suitable rectification measures.

**Buy Online This Complete Book At
Datanet India eBooks Store**

www.indiastatpublications.com

or go directly at

**[http://www.indiastatpublications.com/
Assembly_factbook/Uttar Pradesh/Ambedkar_Nagar/ Jalalpur](http://www.indiastatpublications.com/Assembly_factbook/Uttar%20Pradesh/Ambedkar_Nagar/Jalalpur)**



i indiatat**elections**

ISBN : 978-93-5905-816-0



9 789359 058160