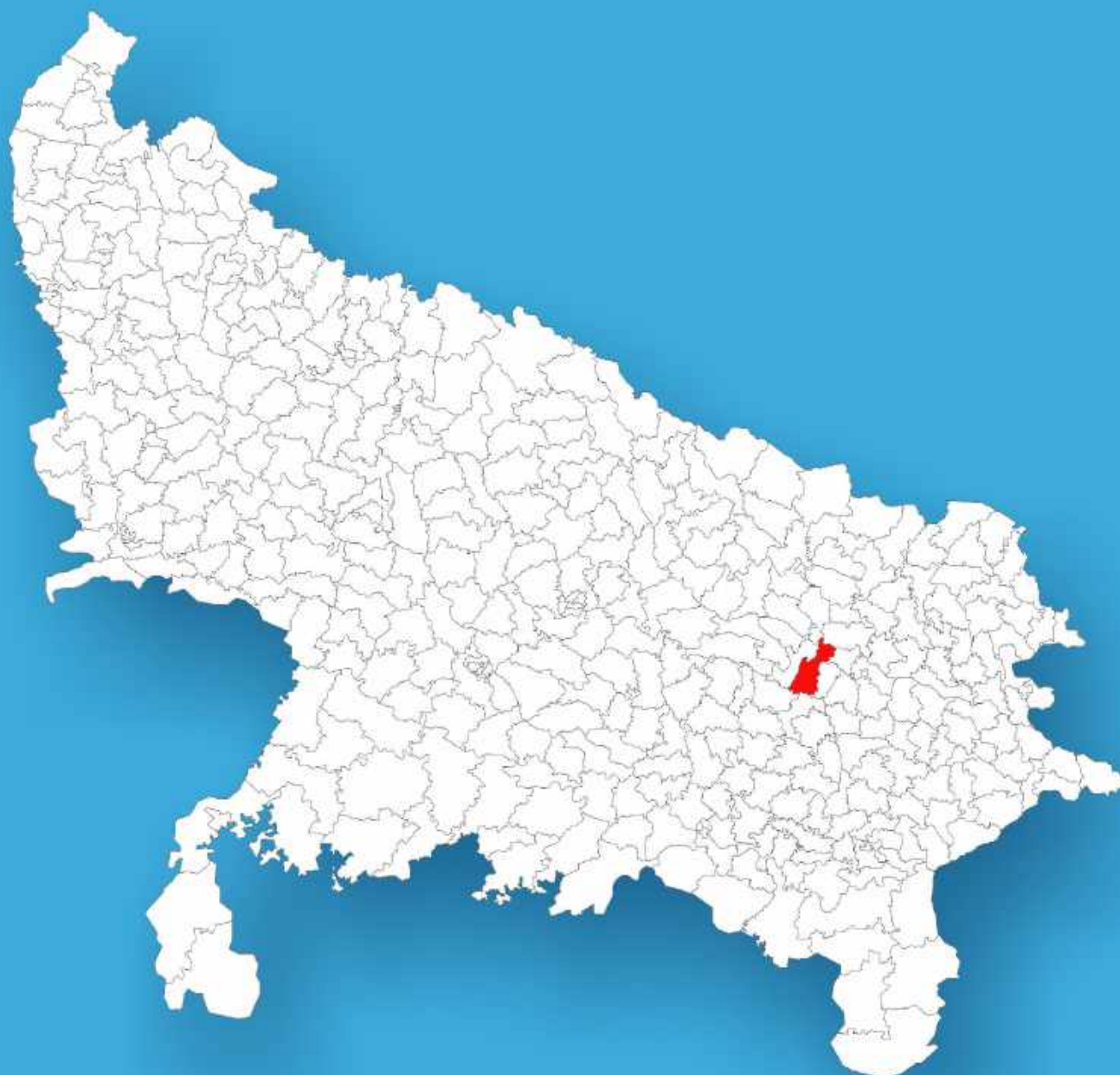




Uttar Pradesh

# Assembly Factbook™

Katehari Assembly Constituency



Key Electoral Data of Katehari  
Assembly Constituency (Vidhan Sabha)

Uttar Pradesh

# Assembly Factbook™

Katehari Assembly Constituency



Katehari Vidhan Sabha

**Editor & Director**

Dr. R.K. Thukral

**Research Editor**

Dr. Shafeeq Rahman

**Compiled, Researched and Published by  
Datanet India Pvt. Ltd.**

D-100, 1st Floor,

Okhla Industrial Area, Phase-I,

New Delhi- 110020.

Ph.: 91-11- 43580781-84

Email : support@indiastatpublications.com

Website : www.indiastatelections.com

**Online Book Store :**

www.indiastatpublications.com

**Report No. :** AFB/UP-277-0125

**ISBN :** 978-93-5905-547-3

**First Edition :** January, 2018

**Eighth Updated Edition :** January, 2025

**Price :** Rs.11500/-

US\$ 310

**© Datanet India Pvt. Ltd.**

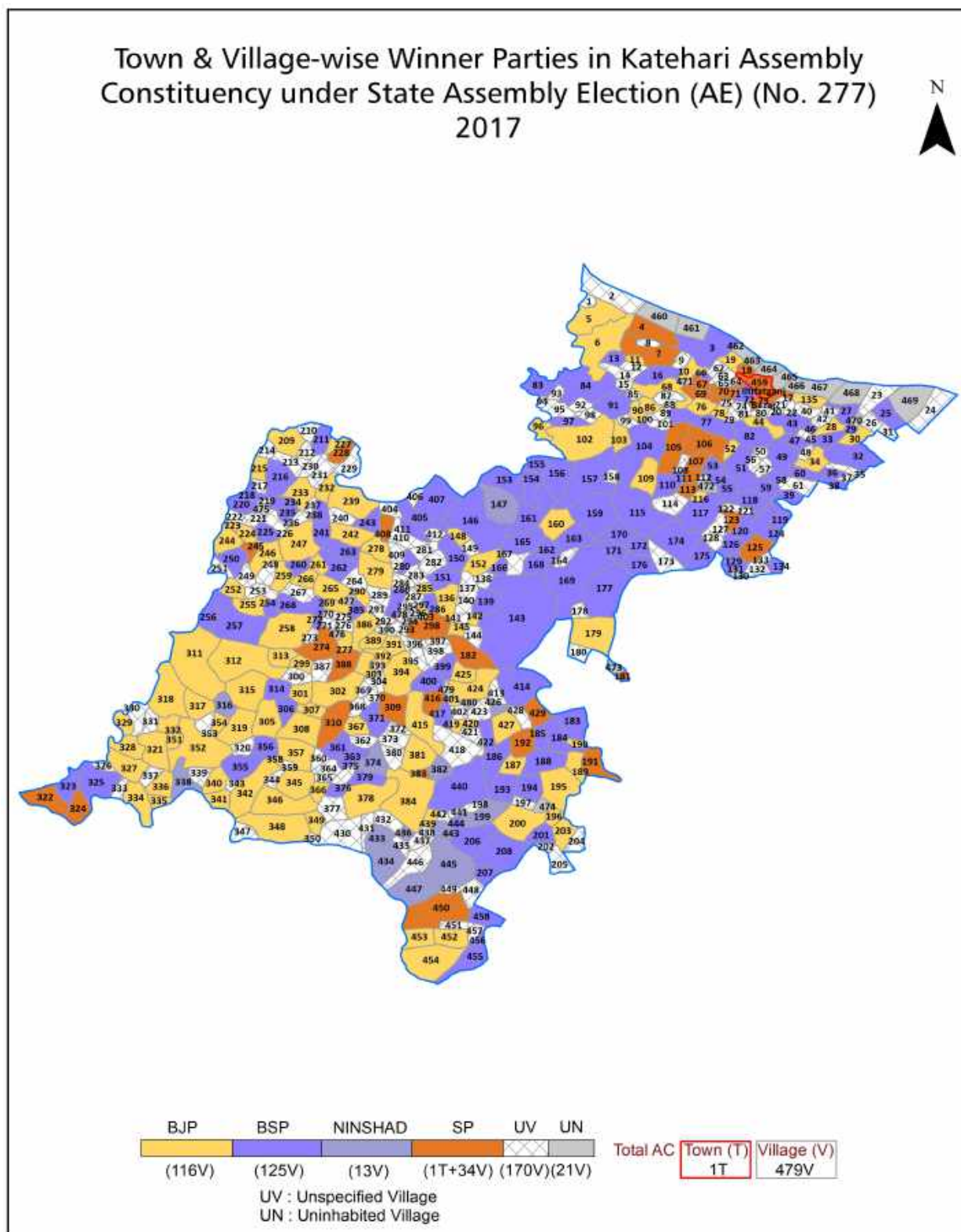
All rights reserved. No part of this book may be reproduced, stored in a retrieval system or transmitted in any form or by any means, mechanical photocopying, photographing, scanning, recording or otherwise without the prior written permission of the publisher. Please refer to Disclaimer at page no. 356 for the use of this publication.

Printed in India

No.	Particulars	Page No.
	<b>Introduction</b>	
1	Assembly Constituency - (Vidhan Sabha) at a Glance   Features of Assembly as per Delimitation Commission of India (2008)	1-2
	<b>Location and Political Maps</b>	
2	Location Map   Boundaries of Assembly Constituency - (Vidhan Sabha) in District   Boundaries of Assembly Constituency under Parliamentary Constituency - (Lok Sabha)   Town & Village-wise Winner Parties-2024, 2022, 2019, 2017, 2014, 2012 and 2009	3-11
	<b>Administrative Setup (2011)</b>	
3	District   Sub-district   Towns   Villages   Inhabited Villages   Uninhabited Villages   Village Panchayat   Intermediate Panchayat	12-34
	<b>Demographics (2011)</b>	
4	Population   Households   Rural/Urban Population   Towns and Villages by Population Size   Sex Ratio (Total & 0-6 Years)   Religious Population   Social Population   Literacy Rate	35-36
	<b>Electoral Features</b>	
5	Important Dates of Last Elections Held   Electors by Gender   Service Electors   Voters   Voters Turnout   Polling Stations & Average Number of Electors per Polling Station   Electors by Age Group   Present Elected Representatives	37-42
	<b>Historical Summary Election Results</b>	
6	Vote Share of Major Parties   Winning Margin (Number & Percentage)   Polarity of Parties   Summary Result of Assembly Segment of Parliamentary Election 2024, 2019, 2014, 2009, 2004 and 1999   Summary Result of Assembly Elections 2022, 2017, 2012, 2007, 2002, 1996, 1993, 1991, 1989, 1985, 1980, 1977, 1974, 1969, 1967, 1962 and 1957	43-67
	<b>Polling Station Level Election Results</b>	
7	Name and Number of Polling Station 2024, 2022, 2019, 2017, 2014, 2012 and 2009   Polling Station-wise Electors, Voters & Voters Turnout 2024, 2022, 2019, 2017, 2014, 2012 and 2009   Polling Station wise Elections Results 2024, 2022, 2019, 2017, 2014, 2012 and 2009	68-311
8	<b>Panchayat and Local Bodies Election Results</b> Panchayat Result 2015   Urban Local Bodies Result 2012	312-334
	<b>Share of Assembly Constituency</b>	
9	Share of Assembly Constituency - (Vidhan Sabha) in State, District and Parliamentary Constituency - (Lok Sabha)	335
	<b>Socio-Economic Amenities (2011)</b>	
10	Access to Administrative Units   Agricultural, Manufacturing and Industrial Commodities   Demographic Indicators   Education   Health & Manpower   Drinking Water Supply   Sanitation   Entertainment and Recreations Infrastructure   Power   Food Allocation Distribution and Marketing of Agriculture Commodities Infrastructure   Transport and Road Infrastructure   Communication   Banking and Financial Services   Land Use   Irrigation Source	337-351
11	<b>Abbreviation &amp; Sources</b>	352-355
12	<b>Disclaimer</b>	356



## Location & Political Map



## Administrative Setup

### List of Village Panchayat & Intermediate Panchayat (Block) Name - 2011

Village Name	Village Panchayat Name	Intermediate Panchayat Name
Aalapur	Allapur	Bhiti
Aama	Aama	Katehari
Aamdieh	Alampur	Tanda
Aame	Ami	Bhiti
Aanapur	Senpur	Bhiti
Abas Kuaa	Khewar	Katehari
Abhay Chandpur	Harinathpur	Katehari
Adampur Tindole	Adampurtindauli	Katehari
Adanpur	Adhanpur	Bhiti
Ahiradeh	-	Bhiti
Ahiroule	Ahirauli	Katehari
Akhaipur	Rampur Durgapur	Tanda
Alampur	Alanpur	Tanda
Aliganj	-	Tanda
Ameenpur	Aminpur	Tanda
Antadieh	Antdieh	Katehari
Anwa	Ainva	Tanda
Arjunpur	Arjunpur	Bhiti
Asagavan	Asganva	Bhiti
Asahajeet Pur Ahiran	Gharwasurchaube	Katehari
Asahajeet Pur Kalan	Dharwaspur Chaube	Katehari
Ashapar	Jigna	Tanda
Asrafpur Barva	Ashrafpurbarwa	Katehari
Atar Deha	Mahmadpur Chapra	Bhiti
Atarora	Atraura	Bhiti
Ataullahapur	-	Bhiti
Ataullahapur	Lohmara	Bhiti
Atraura	Tulsipur	Tanda
Atvai	Atwai	Katehari

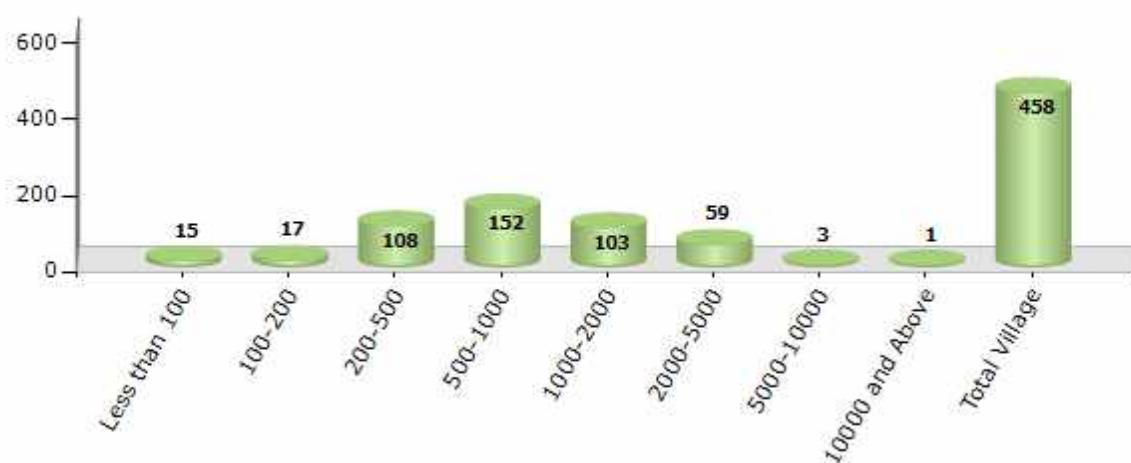
Contd....

## Demographics

### Number of Villages by Population Size - 2011

Less than 100	100-200	200-500	500-1000	1000-2000	2000-5000	5000-10000	10000 and Above	Total Village
15	17	108	152	103	59	3	1	458

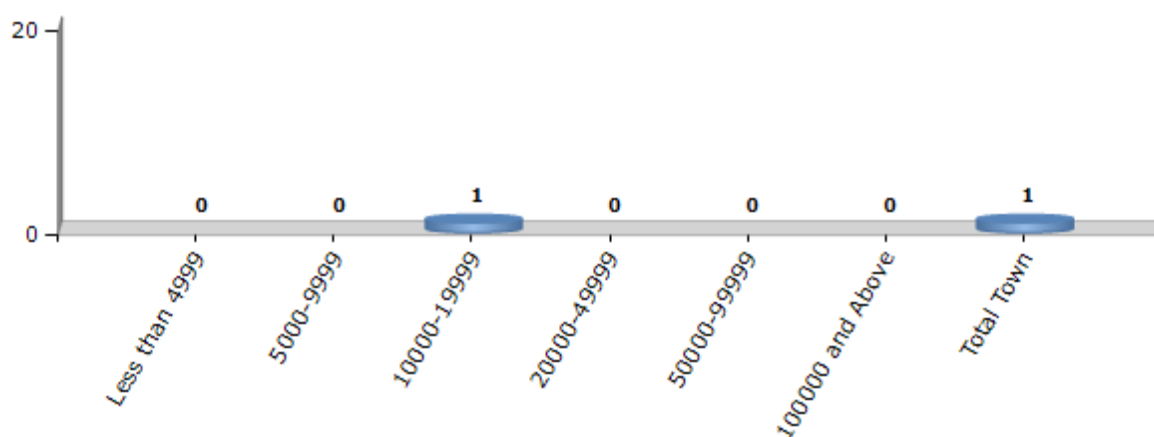
Number of Villages by Population Size - 2011



### Number of Towns by Population Size - 2011

Less than 4999	5000-9999	10000-19999	20000-49999	50000-99999	100000 and Above	Total Town
0	0	1	0	0	0	1

Number of Towns by Population Size - 2011

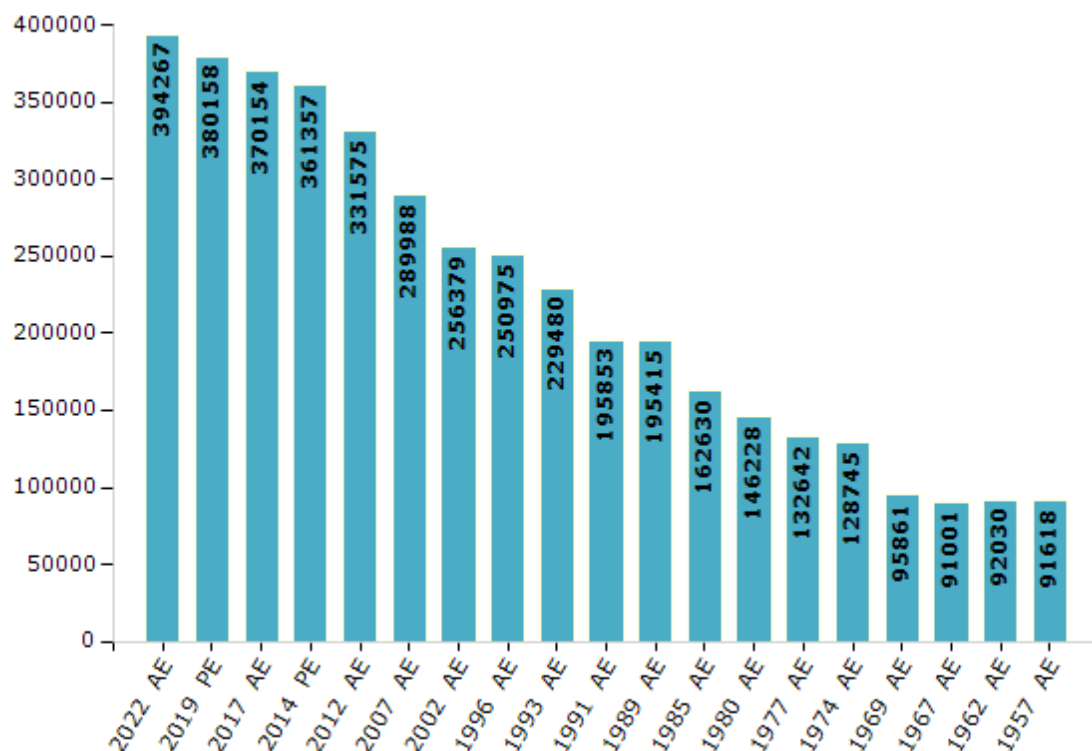


## Electoral Features

### Electors by Male & Female

Year	Male	Female	Others	Total	Year	Male	Female	Others	Total
2022 AE	207447	186789	31	394267	1991 AE	102841	93012	-	195853
2019 PE	202484	177647	27	380158	1989 AE	103588	91827	-	195415
2017 AE	198255	171876	23	370154	1985 AE	86238	76392	-	162630
2014 PE	193695	167626	36	361357	1980 AE	77541	68687	-	146228
2012 AE	178336	153233	6	331575	1977 AE	70196	62446	-	132642
2009 PE	-	-	-	-	1974 AE	68572	60173	-	128745
2007 AE	155164	134824	-	289988	1969 AE	52778	43083	-	95861
2004 PE	-	-	-	-	1967 AE	-	-	-	91001
2002 AE	139229	117150	-	256379	1962 AE	-	-	-	92030
1999 PE	-	-	-	-	1957 AE	-	-	-	91618
1996 AE	133026	117949	-	250975	1952 AE	-	-	-	-
1993 AE	127603	101877	-	229480					

Number of Electors



**Note :** AE : Assembly Election, PE : Assembly Segment of Parliamentary Election

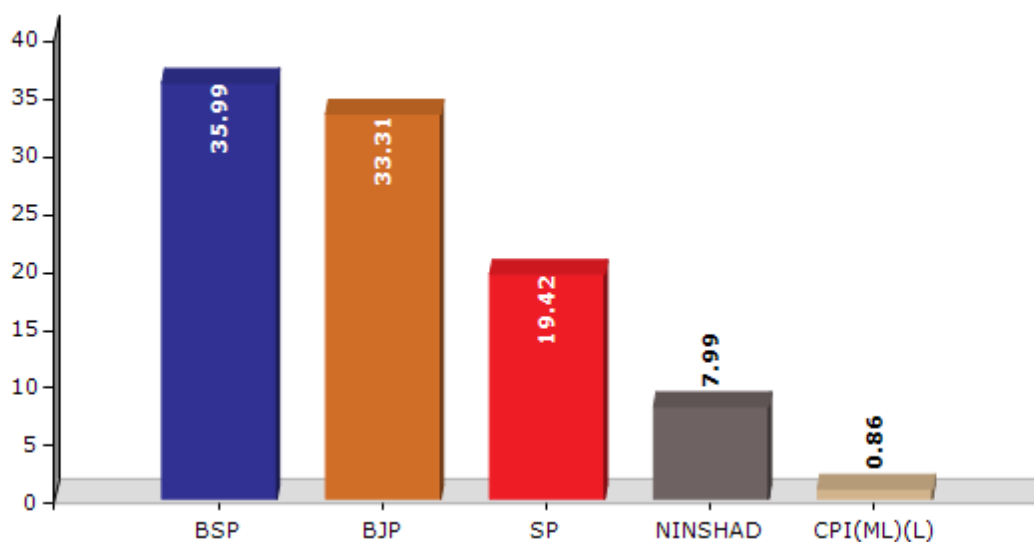


## Historical Summary Election Results

### Summary Result of Assembly Election - 2017

Candidate Name	Party	Votes	Votes %
Lal Ji Verma	BSP	84358	35.99
Awdhesh Kumar Dwivedi	BJP	78071	33.31
Jaishankar Pandey	SP	45532	19.42
Ajay Pratap Singh	NINSHAD	18721	7.99
Munir Ahmad	CPI(ML)(L)	2024	0.86
Dr.Ashok Kumar Sen	RLD	1717	0.73
Ramanand Nishad	BMUP	1120	0.48
Zurgham Mehdi	IND	629	0.27
	NOTA	2235	0.95

Votes Percentage of Top Parties - 2017



## Polling Station Level Election Results

### Number and Name of Polling Stations (PS) (2022)

Number of Polling Stations	Name of Polling Stations	Number of Polling Stations	Name of Polling Stations
1	Primary School Sewaganj East Room	22	Janta Inter Collage Utrethu Room Nu.-4
2	Primary School Sewaganj West Room	23	Composite Upper Primary School Deipur Uttari Room
3	Parimary School Sewaganj Extra Room	24	Composite Upper Primary School Deipur Dakshini Room
4	Composite Upper Primary School Mahuvari	25	Composite Upper Primary School Narayanpur
5	Parimary School Mahuwari Fist East Room	26	Primary School Gajraj Ka Pura
6	Parimary School Mahuwari Pratham Extra Room	27	Composite Upper Primary Schoolmeethepur Purvi Room
7	Parimary School Mahuwari Pratham West Room	28	Composite Upper Primary Meethepur Paschimi Room
8	Composite Upper Primary School Ausanpur East Room	29	Composite Upper Primary School Meethepur Extra Room
9	Composite Upper Primary School Ausanpur West Room	30	Primary School Bhadsari North Room
10	Upper Primary School Ainwa Khas East Room	31	Primary School Bhadsari Extra Room
11	Upper Primary School Ainwa Khas Paschimi Room	32	Primary School Bhadsari South Room
12	Primary School Laxmanpur Ainwa	33	Primary School Ganeshpur
13	Upper Primary School Dashrathpur Uttari Room	34	Primary School Balesh Pur East Room
14	Upper Primary School Dashrathpur Dakshni Room	35	Primary School Belaspur West Room
15	Parimary School Rampur Uttari Room	36	Primary School Khookhootara
16	Parimary School Rampur Dakshini Room	37	Composite Upper Primary School Bharideeh South Room
17	Parimary School Bhuwalpur Purvi Room	38	Composite Upper Primary School Bharideeh South Room
18	Parimary School Bhuwalpur Pashchimi Room	39	Composite Upper Primary School Bharideeh Madhya Room
19	Janta Inter Collage Utrethu Room N.-1	40	Primary School Ghuranpur
20	Janta Inter Collage Utrethu Room No.-2	41	Jairam Verma Babu Smarak Inter Collage Nausanda
21	Janta Inter Collage Utrethu Room Nu.-3	42	Primary School Rustampur

Contd....

## Polling Station Level Election Results

### Polling Station-wise Votes Secured by Overall Top Five Parties in Katehari Assembly in Assembly Election (AE) under Ambedkar Nagar Parliamentary Constituency in Uttar Pradesh (2022)

Number of Polling Station	Winner - Lalji Verma (SP)	Runner-up - Avadhesh Kumar (NINSHAD)	3rd - Prateek Pandey (BSP)	4th - Nishat Fatima (INC)	5th - Raghupati (MADP)	NOTA	Other	Total Votes Secured
36	232	313	154	5	8	0	19	731
37	292	100	100	2	1	0	1	496
38	281	145	161	3	6	0	14	610
39	219	120	162	4	1	0	4	510
40	197	60	243	2	2	0	5	509
41	284	230	199	5	4	0	17	739
42	143	66	87	2	1	0	23	322
43	104	323	73	2	2	0	10	514
44	154	219	140	1	0	0	7	521
45	502	49	136	1	3	0	11	702
46	289	100	56	1	4	0	15	465
47	215	121	28	2	4	0	7	377
48	358	81	196	9	0	0	11	655
49	289	67	56	3	0	0	3	418
50	309	59	130	7	1	0	11	517
51	172	47	112	3	0	0	8	342
52	26	261	154	3	0	0	5	449
53	99	267	167	3	3	0	9	548
54	220	239	218	2	3	0	7	689
55	341	5	90	4	2	0	7	449
56	377	13	71	1	1	0	7	470
57	465	3	16	4	0	0	2	490
58	307	3	13	7	1	0	3	334
59	540	12	72	6	1	0	4	635
60	292	66	76	15	0	0	5	454
61	293	261	115	3	5	0	14	691
62	274	237	192	7	6	0	15	731
63	406	153	152	7	1	0	14	733
64	228	45	65	2	2	0	6	348
65	178	310	83	5	7	0	13	596
66	287	97	97	2	3	0	9	495
67	150	258	179	2	3	0	5	597
68	384	168	135	4	2	0	8	701
69	247	59	97	6	1	0	10	420
70	166	443	15	4	0	0	11	639

Contd....

## Polling Station Level Election Results

**Winner, Runner-up and 3rd Party Position & Winning Margin According to Polling Stations in Katehari Assembly in Assembly Election (AE) under Ambedkar Nagar Parliamentary Constituency in Uttar Pradesh (2022)**

Polling Station Number	Winner Party	Winner Votes (%)	Runner-up Party	Runner-up Votes (%)	Winning Margin Votes (%)	Third Party	Third Party Votes (%)	Other Votes (%)
71	SP	533 (82.89)	NINSHAD	55 (8.55)	478 (74.34)	BSP	49 (7.62)	6 (0.93)
72	NINSHAD	411 (55.54)	SP	183 (24.73)	228 (30.81)	BSP	124 (16.76)	22 (2.97)
73	SP	539 (82.92)	NINSHAD	52 (8)	487 (74.92)	BSP	43 (6.62)	16 (2.46)
74	SP	474 (85.1)	NINSHAD	57 (10.23)	417 (74.87)	BSP	19 (3.41)	7 (1.26)
75	SP	392 (78.4)	NINSHAD	49 (9.8)	343 (68.6)	BSP	43 (8.6)	16 (3.2)
76	SP	525 (92.59)	NINSHAD	21 (3.7)	504 (88.89)	BSP	16 (2.82)	5 (0.88)
77	SP	453 (93.4)	NINSHAD	15 (3.09)	438 (90.31)	BSP	6 (1.24)	11 (2.27)
78	SP	378 (71.59)	BSP	78 (14.77)	300 (56.82)	NINSHAD	64 (12.12)	8 (1.52)
79	SP	492 (96.85)	NINSHAD	4 (0.79)	488 (96.06)	BSP	4 (0.79)	8 (1.57)
80	NINSHAD	93 (54.71)	SP	55 (32.35)	38 (22.36)	BSP	15 (8.82)	7 (4.12)
81	NINSHAD	82 (60.29)	SP	44 (32.35)	38 (27.94)	BSP	8 (5.88)	2 (1.47)
82	NINSHAD	463 (60.68)	SP	161 (21.1)	302 (39.58)	BSP	90 (11.8)	49 (6.42)
83	SP	262 (39.1)	BSP	218 (32.54)	44 (6.56)	NINSHAD	172 (25.67)	18 (2.69)
84	SP	230 (40.42)	NINSHAD	180 (31.63)	50 (8.79)	BSP	141 (24.78)	18 (3.16)
85	SP	356 (49.72)	NINSHAD	253 (35.34)	103 (14.38)	BSP	84 (11.73)	23 (3.21)
86	SP	221 (42.02)	BSP	172 (32.7)	49 (9.32)	NINSHAD	114 (21.67)	19 (3.61)
87	SP	268 (34.58)	NINSHAD	243 (31.35)	25 (3.23)	BSP	240 (30.97)	24 (3.1)
88	BSP	259 (42.32)	SP	187 (30.56)	72 (11.76)	NINSHAD	147 (24.02)	19 (3.1)
89	SP	383 (71.72)	NINSHAD	99 (18.54)	284 (53.18)	BSP	37 (6.93)	15 (2.81)
90	BSP	136 (35.32)	SP	134 (34.81)	2 (0.51)	NINSHAD	102 (26.49)	13 (3.38)
91	NINSHAD	165 (39.29)	BSP	123 (29.29)	42 (10)	SP	118 (28.1)	14 (3.33)
92	SP	300 (52.82)	BSP	206 (36.27)	94 (16.55)	NINSHAD	55 (9.68)	7 (1.23)
93	BSP	233 (46.51)	SP	160 (31.94)	73 (14.57)	NINSHAD	87 (17.37)	21 (4.19)
94	SP	271 (49.18)	NINSHAD	151 (27.4)	120 (21.78)	BSP	90 (16.33)	39 (7.08)
95	SP	266 (49.44)	NINSHAD	139 (25.84)	127 (23.6)	BSP	120 (22.3)	13 (2.42)
96	SP	164 (45.56)	BSP	122 (33.89)	42 (11.67)	NINSHAD	65 (18.06)	9 (2.5)
97	SP	208 (54.59)	NINSHAD	97 (25.46)	111 (29.13)	BSP	65 (17.06)	11 (2.89)
98	SP	297 (48.77)	NINSHAD	223 (36.62)	74 (12.15)	BSP	75 (12.32)	14 (2.3)
99	SP	313 (46.65)	BSP	247 (36.81)	66 (9.84)	NINSHAD	80 (11.92)	31 (4.62)
100	SP	374 (87.59)	BSP	32 (7.49)	342 (80.1)	NINSHAD	15 (3.51)	6 (1.41)
101	NINSHAD	281 (44.89)	SP	227 (36.26)	54 (8.63)	BSP	99 (15.81)	19 (3.04)
102	SP	228 (42.22)	BSP	171 (31.67)	57 (10.55)	NINSHAD	133 (24.63)	8 (1.48)
103	SP	232 (46.87)	BSP	202 (40.81)	30 (6.06)	NINSHAD	55 (11.11)	6 (1.21)
104	SP	181 (45.02)	BSP	159 (39.55)	22 (5.47)	NINSHAD	50 (12.44)	12 (2.99)
105	NINSHAD	264 (39.4)	BSP	262 (39.1)	2 (0.3)	SP	125 (18.66)	19 (2.84)

Contd....

## Socio-Economic Amenities - Rural

### Access to Education Facilities

Particulars	Number of Villages (% of Population)				
	Available	Not Available	If Not Available (Distance of Nearest Facility)		
			A	B	C
Govt. Primary School	277 (79)	181 (21)	141 (15)	1 (0)	1 (0)
Private Primary School	57 (22)	401 (78)	7 (1)	0 (0)	0 (0)
Govt. Middle School	123 (45)	335 (55)	198 (26)	10 (2)	2 (0)
Private Middle School	77 (30)	381 (70)	68 (12)	1 (0)	0 (0)
Govt. Secondary School	19 (7)	439 (93)	140 (21)	32 (7)	2 (0)
Private Secondary School	57 (22)	401 (78)	157 (32)	26 (5)	0 (0)
Govt. Senior Secondary School	17 (7)	441 (93)	132 (22)	55 (12)	7 (2)
Private Senior Secondary School	40 (17)	418 (83)	139 (29)	36 (7)	3 (0)
Govt. Arts and Science Degree College	3 (1)	455 (99)	20 (5)	64 (10)	50 (10)
Private Arts and Science Degree College	12 (8)	446 (92)	169 (36)	112 (22)	16 (5)
Govt. Engineering College	1 (0)	457 (100)	1 (0)	58 (15)	350 (73)
Private Engineering College	1 (0)	457 (100)	4 (0)	1 (1)	8 (1)
Govt. Medicine College	0 (0)	458 (100)	3 (1)	30 (6)	379 (83)
Private Medicine College	2 (1)	456 (99)	0 (0)	0 (0)	7 (1)
Govt. Management Institute	0 (0)	458 (100)	11 (2)	5 (1)	265 (59)
Private Management Institute	0 (0)	458 (100)	3 (1)	2 (1)	52 (10)
Govt. Polytechnic	1 (0)	457 (100)	4 (0)	65 (17)	349 (72)
Private Polytechnic	0 (0)	458 (100)	0 (0)	5 (1)	6 (2)
Govt. Vocational Training School/ITI	0 (0)	458 (100)	6 (1)	41 (9)	231 (46)
Private Vocational Training School/ITI	1 (1)	457 (99)	11 (1)	38 (10)	88 (23)
Govt. Non Formal Training Centre	0 (0)	458 (100)	3 (1)	18 (4)	123 (25)
Private Non Formal Training Centre	0 (0)	458 (100)	2 (0)	4 (1)	5 (1)
Govt. School For Disabled	0 (0)	458 (100)	10 (2)	7 (3)	191 (37)
Private School For Disabled	0 (0)	458 (100)	4 (1)	11 (3)	15 (5)
Government Others	0 (0)	458 (100)	0 (0)	0 (0)	0 (0)
Private Others	1 (0)	457 (100)	0 (0)	0 (0)	0 (0)

Note : Distance A : Less than 5 km; B : Between 5-10 km; C : 10+ km.; Source : Data Analysis is based on 2011 Census.



## DISCLAIMER

The Terms of Use and Disclaimer of Datanet India Private Limited (hereinafter referred to as "Datanet") for use of this analysis report of **Katehari Assembly Constituency (Katehari Vidhan Sabha) :-**

1. **Assembly Factbook™** is a Registered Trade Mark owned by Datanet.
2. All the maps are sketched and graphical representation only and have not been drawn to the scale and also not to represent the actual geographical area or boundary of the unit.
3. The data for the aforesaid analysis is based on authentic sources and has been culled from the various publications of Census, CSO and NSSO for district and block level data, various central and state government departments, Central & State Elections Commissions and the concerned Returning Officers' releases, Electoral Rolls, Election results and allied publications, internal assessment, surveys, estimates and analysis. Therefore, certain adjustment of data at micro level may have been done to arrive closer to the macro data.
4. Data have been provided on an "As Is" and "As AVAILABLE" basis
5. The colours shown in the maps or diagram and charts of a particular party, alliance or AC are indicative and do not represent them.
6. This publication which includes maps, sheets, graphs and data would be the property under copyright of Datanet only. The user may use these for its internal study, analysis and research purposes. It's public display, re-selling or any commercial uses by the user are not allowed.
7. Datanet has taken due care and caution in compilation and processing of data and allied information, but does not guarantee the accuracy, adequacy or completeness of any information/analysis and will be not responsible for any errors or omissions or for the results obtained from the use of such information/analysis.
8. All the contents for the publication have been culled from various authentic sources and Datanet reasonably believes such sources to be reliable, but does not make any representations, express or implied as to the accuracy or fitness of use of such information. The information or contents of the information/analysis do not constitute advice and should not be relied upon in making (or refraining from making) any decision. Any reliance placed upon the information provided by Datanet is the sole responsibility and strictly at the user's risk.
9. In no event will Datanet be liable for any damages (including, without limitation, damages for loss of business projects, or loss of profits) arising in contract, tort or otherwise from the use of or inability to use any of its contents, or from any action taken (or refrained from being taken) as a result of using the analysis or any of its contents. Datanet its directors, owners, editors, officials, employees, distributor and agents or any associate will not be liable for any errors in the information contained or any consequences arising from the use of the contents of the provided information/analysis.
10. If any provision of these terms and conditions is held invalid or illegal or unenforceable for any reason by any court of competent jurisdiction, such provision shall be severed and the remainder of provisions of the terms and conditions shall continue in full force and effect as if the Term of Use had been executed with the invalid, illegal or unenforceable provision eliminated.
11. If there are any discrepancies in the information provided, please bring it to attention of Datanet for suitable rectification measures.

**Buy Online This Complete Book At  
Datanet India eBooks Store**

**[www.indiastatpublications.com](http://www.indiastatpublications.com)**

**or go directly at**

**[http://www.indiastatpublications.com/  
Assembly\\_factbook/Uttar Pradesh/Ambedkar\\_Nagar/ Katehari](http://www.indiastatpublications.com/Assembly_factbook/Uttar%20Pradesh/Ambedkar_Nagar/Katehari)**

 **indiastat**elections

ISBN : 978-93-5905-547-3



9 789359 055473