



Uttar Pradesh

Assembly Factbook™

Tanda Assembly Constituency



Key Electoral Data of Tanda
Assembly Constituency (Vidhan Sabha)

Uttar Pradesh

Assembly Factbook™

Tanda Assembly Constituency



Tanda Vidhan Sabha

Editor & Director

Dr. R.K. Thukral

Research Editor

Dr. Shafeeq Rahman

**Compiled, Researched and Published by
Datanet India Pvt. Ltd.**

D-100, 1st Floor,

Okhla Industrial Area, Phase-I,

New Delhi- 110020.

Ph.: 91-11- 43580781-84

Email : support@indiastatpublications.com

Website : www.indiastatelections.com

Online Book Store :

www.indiastatpublications.com

Report No. : AFB/UP-278-0125

ISBN : 978-93-5905-830-6

First Edition : January, 2018

Eighth Updated Edition : January, 2025

Price : Rs.11500/-

US\$ 310

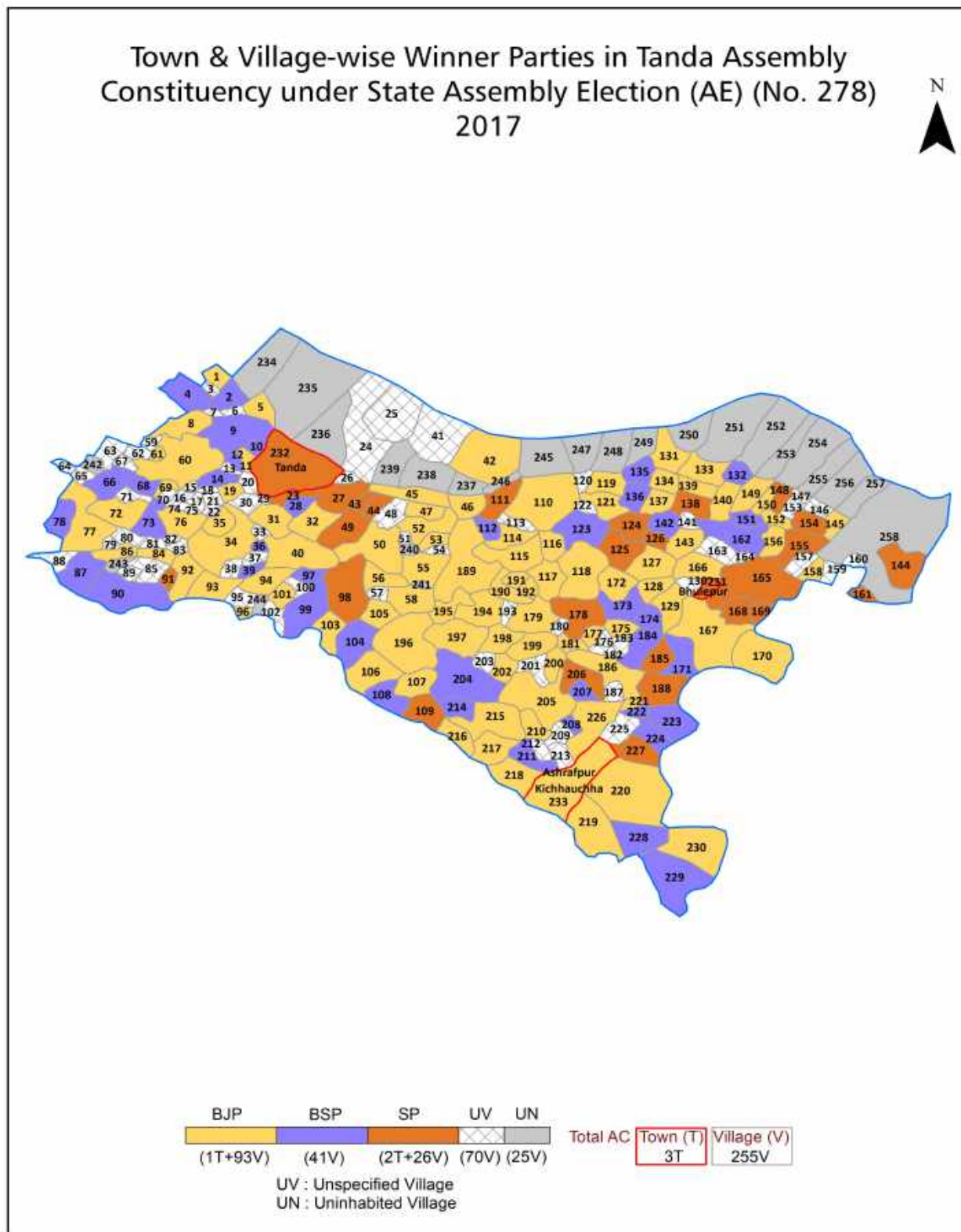
© Datanet India Pvt. Ltd.

All rights reserved. No part of this book may be reproduced, stored in a retrieval system or transmitted in any form or by any means, mechanical photocopying, photographing, scanning, recording or otherwise without the prior written permission of the publisher. Please refer to Disclaimer at page no. 285 for the use of this publication.

Printed in India

No.	Particulars	Page No.
	Introduction	
1	Assembly Constituency - (Vidhan Sabha) at a Glance Features of Assembly as per Delimitation Commission of India (2008)	1-2
	Location and Political Maps	
2	Location Map Boundaries of Assembly Constituency - (Vidhan Sabha) in District Boundaries of Assembly Constituency under Parliamentary Constituency - (Lok Sabha) Town & Village-wise Winner Parties-2024, 2022, 2019, 2017, 2014, 2012 and 2009	3-11
	Administrative Setup (2011)	
3	District Sub-district Towns Villages Inhabited Villages Uninhabited Villages Village Panchayat Intermediate Panchayat	12-23
	Demographics (2011)	
4	Population Households Rural/Urban Population Towns and Villages by Population Size Sex Ratio (Total & 0-6 Years) Religious Population Social Population Literacy Rate	24-25
	Electoral Features	
5	Important Dates of Last Elections Held Electors by Gender Service Electors Voters Voters Turnout Polling Stations & Average Number of Electors per Polling Station Electors by Age Group Present Elected Representatives	26-31
	Historical Summary Election Results	
6	Vote Share of Major Parties Winning Margin (Number & Percentage) Polarity of Parties Summary Result of Assembly Segment of Parliamentary Election 2024, 2019, 2014, 2009, 2004 and 1999 Summary Result of Assembly Elections 2022, 2017, 2012, 2007, 2002, 1996, 1993, 1991, 1989, 1985, 1980, 1977, 1974, 1969, 1967, 1962, 1957 and 1952	32-57
	Polling Station Level Election Results	
7	Name and Number of Polling Station 2024, 2022, 2019, 2017, 2014, 2012 and 2009 Polling Station-wise Electors, Voters & Voters Turnout 2024, 2022, 2019, 2017, 2014, 2012 and 2009 Polling Station wise Elections Results 2024, 2022, 2019, 2017, 2014, 2012 and 2009	58-248
8	Panchayat and Local Bodies Election Results Panchayat Result 2015 Urban Local Bodies Result 2012	249-263
	Share of Assembly Constituency	
9	Share of Assembly Constituency - (Vidhan Sabha) in State, District and Parliamentary Constituency - (Lok Sabha)	264
	Socio-Economic Amenities (2011)	
10	Access to Administrative Units Agricultural, Manufacturing and Industrial Commodities Demographic Indicators Education Health & Manpower Drinking Water Supply Sanitation Entertainment and Recreations Infrastructure Power Food Allocation Distribution and Marketing of Agriculture Commodities Infrastructure Transport and Road Infrastructure Communication Banking and Financial Services Land Use Irrigation Source	266-280
11	Abbreviation & Sources	281-284
12	Disclaimer	285

Location & Political Map



Administrative Setup

List of Village Panchayat & Intermediate Panchayat (Block) Name - 2011

Village Name	Village Panchayat Name	Intermediate Panchayat Name
1Sonhan	Akullah	Baskhari
Aakipur	Mudera	Baskhari
Adelpur	Dodo	Baskhari
Ahata	Chintaura	Tanda
Ahiroule Shampatti	Kalyanpur	Baskhari
Ajmeri Badshah Pur	-	Baskhari
Akbelpur	Bargi Nizampur	Baskhari
Akberpur	Semurkhanpur	Baskhari
Akdalla	Akulla	Baskhari
Alahdampur(Anshik)	Arkhapur	Tanda
Alampur	Alampur Dhanaura	Tanda
Alampur Shekhpur	Brahimpur Kusuma	Tanda
Alipur	Baskhari	Baskhari
Ameda	Ameda	Tanda
Amiya Babhan Pur	Amiyabawanpur	Tanda
Aouje Pur	Aujhipur	Baskhari
Arazi Tandwa	Piyarepur	Tanda
Arkhapur Kaji	Arkhapur Kaji	Tanda
Arsawa	Arsanwa	Tanda
Arusa Azampur	Arusha Ajampur	Baskhari
Asopur(Ansik)	Asopur	Tanda
Asrafpur	Asrafpur	Tanda
Badiyane Kala	Badhiyani Kala	Baskhari
Badiyane Khurd	Badiyane Khurd	Baskhari
Bahaudinpur	Thekwa Bahauddinpur	Baskhari
Bahorapur	Shahpur Kurmol	Tanda
Bairampur	Dhekwa Bahauddinpur	Baskhari
Bajdaiyapai Pur	-	Baskhari
Balya Jagdishpur	Balmajagdishpur	Tanda

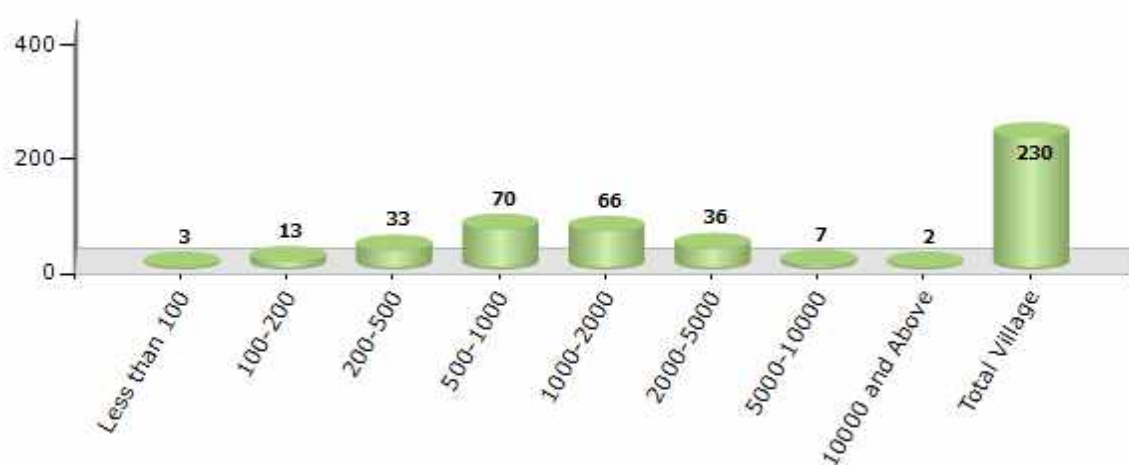
Contd....

Demographics

Number of Villages by Population Size - 2011

Less than 100	100-200	200-500	500-1000	1000-2000	2000-5000	5000-10000	10000 and Above	Total Village
3	13	33	70	66	36	7	2	230

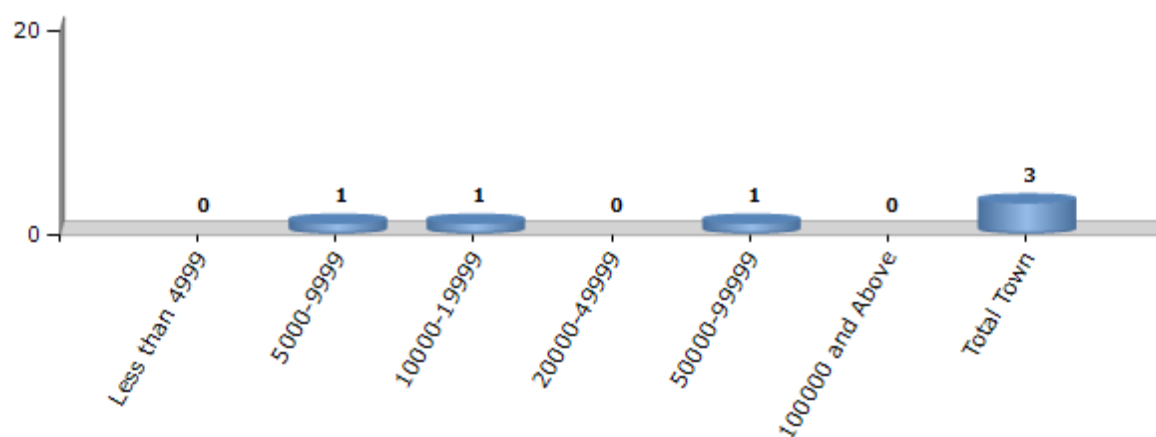
Number of Villages by Population Size - 2011



Number of Towns by Population Size - 2011

Less than 4999	5000-9999	10000-19999	20000-49999	50000-99999	100000 and Above	Total Town
0	1	1	0	1	0	3

Number of Towns by Population Size - 2011

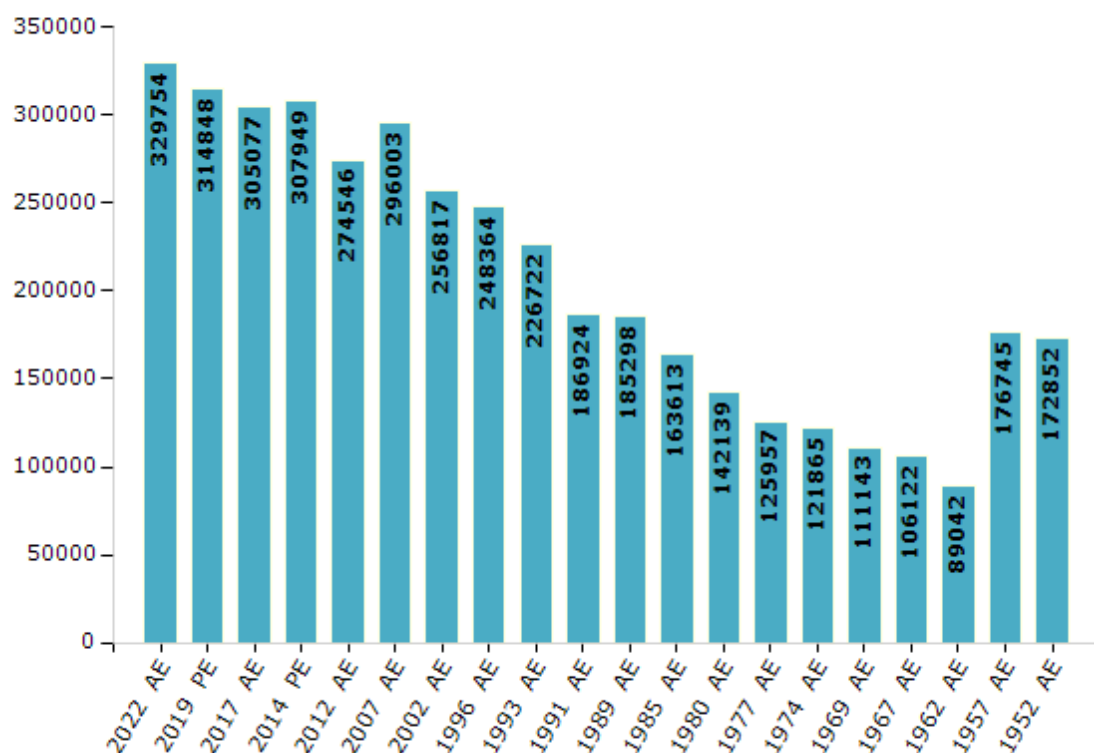


Electoral Features

Electors by Male & Female

Year	Male	Female	Others	Total	Year	Male	Female	Others	Total
2022 AE	173454	156298	2	329754	1991 AE	98405	88519	-	186924
2019 PE	169140	145707	1	314848	1989 AE	94509	90789	-	185298
2017 AE	164798	140279	0	305077	1985 AE	86903	76710	-	163613
2014 PE	164659	143287	3	307949	1980 AE	75844	66295	-	142139
2012 AE	148110	126432	4	274546	1977 AE	66723	59234	-	125957
2009 PE	-	-	-	-	1974 AE	62701	59164	-	121865
2007 AE	156373	139630	-	296003	1969 AE	58935	52208	-	111143
2004 PE	-	-	-	-	1967 AE	-	-	-	106122
2002 AE	137692	119125	-	256817	1962 AE	-	-	-	89042
1999 PE	-	-	-	-	1957 AE	-	-	-	176745
1996 AE	141571	106793	-	248364	1952 AE	-	-	-	172852
1993 AE	122532	104190	-	226722					

Number of Electors



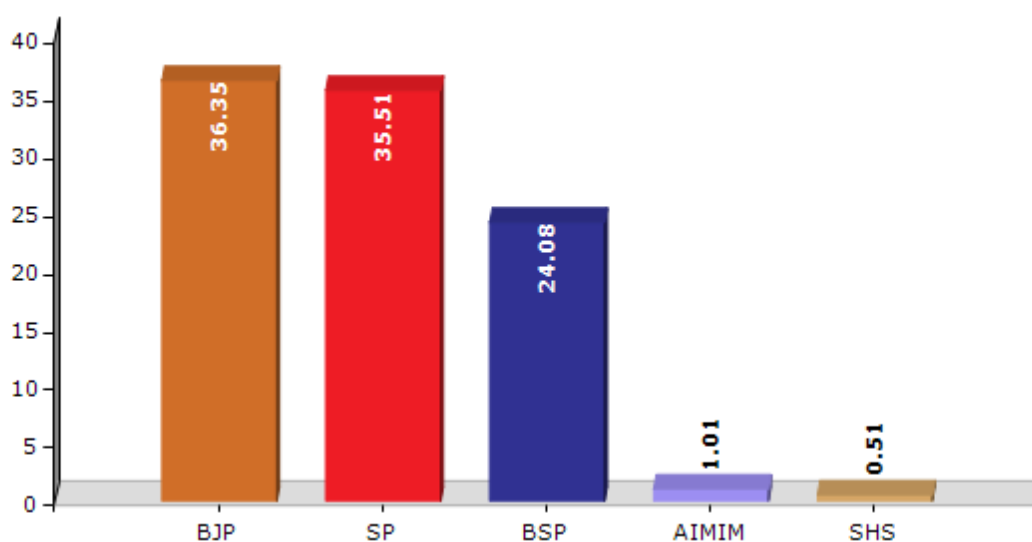
Note : AE : Assembly Election, PE : Assembly Segment of Parliamentary Election

Historical Summary Election Results

Summary Result of Assembly Election - 2017

Candidate Name	Party	Votes	Votes %
Sanju Devi	BJP	74768	36.35
Azeemul Haq Pahalwan	SP	73043	35.51
Manoj Kumar Verma	BSP	49526	24.08
Irfan Pathan	AIMIM	2070	1.01
Anil Mishra	SHS	1043	0.51
Vinod Kumar Yadov	RLD	940	0.46
Om Prakash	BMUP	863	0.42
Nirmala	IND	851	0.41
Shanti Devi	MADP	751	0.37
Agyaram	MBCOI	315	0.15
	NOTA	1530	0.74

Votes Percentage of Top Parties - 2017



Polling Station Level Election Results

Number and Name of Polling Stations (PS) (2022)

Number of Polling Stations	Name of Polling Stations	Number of Polling Stations	Name of Polling Stations
1	Primary School Maharipur North Room	22	Composite Upper Primary School Khaspur Middle Room
2	Primary School Maharipur Southern Room	23	Primary School Saidpur Rajjipur East Room
3	Composite Upper Primary School Kakrahi North Room	24	Primary School Saidpur Rajjipur West Room
4	Composite Upper Primary School Kakrahi Southern Room	25	Primary School Dariyapur Qutub
5	Primary School Samharia	26	Primary School Wahidpatti
6	Primary School Chak Ashopur	27	Composite Upper Primary School Faridpur Qutub Alam
7	Primary School Hakimpur	28	Primary School Hithuri East Room
8	Primary School Ashopur East Room	29	Primary School Hithuri West Room
9	Primary School Ashopur West Room	30	Primary School Mamrejpur East Room
10	Primary School Ashopur Extra Room	31	Primary School Mamrejpur West Room
11	Primary School Arkhapur North Room	32	Composite Upper Primary School Odra
12	Primary School Arkhapur Extra Room	33	Primary School Ameda East Room
13	Primary School Arkhapur Southern Room	34	Primary School Ameda Western Room
14	Primary School Trilokpur	35	Primary School Ameda Extra Room
15	Primary School Samsuddinpur	36	Composite Upper Primary School Salahuddinpur
16	Composite Upper Primary School Sulempur Room No-1	37	Primary School Makhdoom Sarai
17	Composite Upper Primary School Sulempur Room No.-2	38	Composite Upper Primary School Dahiyawar North Room
18	Composite Upper Primary School Khaspur North Room	39	Composite Upper Primary School Dahiyawar Southern Room
19	Composite Upper Primary School Khaspur Southern Room	40	Composite Upper Primary School Surapur Extra Room
20	Composite Upper Primary School Khaspur East Room	41	Composite Upper Primary School Surapur North Room
21	Composite Upper Primary School Khaspur West Room	42	Composite Upper Primary School Surapur Southern Room

Contd....

Polling Station Level Election Results

Polling Station-wise Votes Secured by Overall Top Five Parties in Tanda Assembly in Assembly Election (AE) under Ambedkar Nagar Parliamentary Constituency in Uttar Pradesh (2022)

Number of Polling Station	Winner - Ram Murti Verma (SP)	Runner-up - Kapil Deo (BJP)	3rd - Shabana Khatoon (BSP)	4th - Irfan Ahmad (AIMIM)	5th - Merajuddhin (INC)	NOTA	Other	Total Votes Secured
36	76	176	266	0	0	0	9	527
37	341	211	46	1	9	0	11	619
38	280	142	165	1	3	0	8	599
39	302	142	183	2	8	0	12	649
40	346	90	171	2	1	0	22	632
41	357	132	157	0	5	0	11	662
42	180	233	238	2	4	0	7	664
43	280	184	200	2	4	0	11	681
44	388	56	104	20	7	0	12	587
45	119	106	112	0	2	0	4	343
46	292	214	146	5	5	0	27	689
47	94	237	198	1	6	0	8	544
48	217	187	220	3	4	0	11	642
49	163	145	170	1	4	0	26	509
50	209	53	289	4	4	0	15	574
51	260	65	87	0	5	0	6	423
52	136	207	142	0	4	0	18	507
53	136	270	90	0	6	0	17	519
54	302	333	144	0	6	0	16	801
55	228	385	124	2	10	0	36	785
56	195	161	99	1	3	0	7	466
57	137	185	285	2	3	0	14	626
58	212	374	155	2	15	0	18	776
59	70	213	421	3	8	0	18	733
60	556	29	41	13	2	0	1	642
61	529	12	28	36	4	0	3	612
62	630	16	17	52	6	0	1	722
63	710	2	56	59	4	0	4	835
64	799	19	20	45	5	0	6	894
65	565	35	31	76	7	0	1	715
66	446	28	33	120	3	0	5	635
67	609	59	26	30	3	0	1	728
68	719	47	30	43	7	0	4	850
69	278	267	211	16	6	0	12	790
70	317	245	25	38	7	0	9	641

Contd....

Polling Station Level Election Results

Winner, Runner-up and 3rd Party Position & Winning Margin According to Polling Stations in Tanda Assembly in Assembly Election (AE) under Ambedkar Nagar Parliamentary Constituency in Uttar Pradesh (2022)

Polling Station Number	Winner Party	Winner Votes (%)	Runner-up Party	Runner-up Votes (%)	Winning Margin Votes (%)	Third Party	Third Party Votes (%)	Other Votes (%)
71	SP	569 (80.94)	BJP	55 (7.82)	514 (73.12)	AIMIM	51 (7.25)	28 (3.98)
72	SP	659 (86.71)	AIMIM	46 (6.05)	613 (80.66)	BSP	24 (3.16)	31 (4.08)
73	SP	440 (61.03)	BJP	159 (22.05)	281 (38.98)	BSP	74 (10.26)	48 (6.66)
74	SP	711 (89.32)	AIMIM	35 (4.4)	676 (84.92)	BSP	31 (3.89)	19 (2.39)
75	SP	370 (52.63)	BJP	261 (37.13)	109 (15.5)	BSP	47 (6.69)	25 (3.56)
76	SP	295 (70.74)	BSP	71 (17.03)	224 (53.71)	BJP	36 (8.63)	15 (3.6)
77	SP	262 (50.58)	BJP	157 (30.31)	105 (20.27)	BSP	74 (14.29)	25 (4.83)
78	SP	592 (72.46)	BJP	91 (11.14)	501 (61.32)	BSP	90 (11.02)	44 (5.39)
79	SP	401 (52.35)	BJP	179 (23.37)	222 (28.98)	BSP	110 (14.36)	76 (9.92)
80	SP	354 (55.31)	BJP	145 (22.66)	209 (32.65)	AIMIM	81 (12.66)	60 (9.38)
81	SP	332 (60.04)	BSP	82 (14.83)	250 (45.21)	AIMIM	81 (14.65)	58 (10.49)
82	SP	365 (49.66)	BJP	297 (40.41)	68 (9.25)	BSP	33 (4.49)	40 (5.44)
83	SP	393 (58.66)	BJP	126 (18.81)	267 (39.85)	AIMIM	114 (17.01)	37 (5.52)
84	SP	230 (52.39)	BSP	126 (28.7)	104 (23.69)	BJP	54 (12.3)	29 (6.61)
85	SP	208 (42.02)	BSP	199 (40.2)	9 (1.82)	BJP	45 (9.09)	43 (8.69)
86	SP	313 (57.01)	BJP	104 (18.94)	209 (38.07)	AIMIM	66 (12.02)	66 (12.02)
87	SP	344 (66.8)	BJP	122 (23.69)	222 (43.11)	BSP	31 (6.02)	18 (3.5)
88	SP	413 (64.53)	BJP	105 (16.41)	308 (48.12)	AIMIM	79 (12.34)	43 (6.72)
89	SP	288 (57.83)	BJP	119 (23.9)	169 (33.93)	BSP	74 (14.86)	17 (3.41)
90	SP	497 (79.27)	BJP	54 (8.61)	443 (70.66)	BSP	43 (6.86)	33 (5.26)
91	SP	584 (81.68)	BSP	60 (8.39)	524 (73.29)	AIMIM	47 (6.57)	24 (3.36)
92	SP	552 (73.21)	BJP	85 (11.27)	467 (61.94)	BSP	48 (6.37)	69 (9.15)
93	SP	685 (90.01)	AIMIM	35 (4.6)	650 (85.41)	BJP	18 (2.37)	23 (3.02)
94	SP	713 (86.01)	AIMIM	73 (8.81)	640 (77.2)	BSP	23 (2.77)	20 (2.41)
95	SP	716 (87.64)	AIMIM	66 (8.08)	650 (79.56)	BSP	16 (1.96)	19 (2.33)
96	SP	799 (92.16)	AIMIM	34 (3.92)	765 (88.24)	BSP	22 (2.54)	12 (1.38)
97	SP	618 (85.01)	AIMIM	73 (10.04)	545 (74.97)	BSP	17 (2.34)	19 (2.61)
98	SP	589 (83.43)	AIMIM	44 (6.23)	545 (77.2)	BJP	36 (5.1)	37 (5.24)
99	SP	564 (71.39)	BSP	92 (11.65)	472 (59.74)	BJP	79 (10)	55 (6.96)
100	SP	447 (75.25)	AIMIM	83 (13.97)	364 (61.28)	BJP	30 (5.05)	34 (5.72)
101	SP	576 (76.19)	BJP	91 (12.04)	485 (64.15)	AIMIM	52 (6.88)	37 (4.89)
102	SP	492 (78.47)	AIMIM	84 (13.4)	408 (65.07)	BJP	29 (4.63)	22 (3.51)
103	BJP	550 (78.68)	SP	91 (13.02)	459 (65.66)	BSP	49 (7.01)	9 (1.29)
104	SP	366 (51.91)	BJP	228 (32.34)	138 (19.57)	AIMIM	83 (11.77)	28 (3.97)
105	SP	406 (57.83)	BJP	168 (23.93)	238 (33.9)	AIMIM	107 (15.24)	21 (2.99)

Contd....

Socio-Economic Amenities - Rural

Access to Education Facilities

Particulars	Number of Villages (% of Population)				
	Available	Not Available	If Not Available (Distance of Nearest Facility)		
			A	B	C
Govt. Primary School	156 (88)	74 (12)	57 (8)	3 (0)	0 (0)
Private Primary School	27 (25)	203 (75)	3 (0)	1 (0)	0 (0)
Govt. Middle School	67 (49)	163 (51)	85 (20)	13 (2)	1 (0)
Private Middle School	40 (42)	190 (58)	34 (11)	0 (0)	0 (0)
Govt. Secondary School	3 (2)	227 (98)	54 (21)	31 (8)	0 (0)
Private Secondary School	25 (28)	205 (72)	89 (34)	20 (6)	0 (0)
Govt. Senior Secondary School	2 (1)	228 (99)	46 (17)	46 (17)	1 (0)
Private Senior Secondary School	18 (22)	212 (78)	71 (26)	34 (14)	5 (1)
Govt. Arts and Science Degree College	0 (0)	230 (100)	21 (8)	57 (19)	5 (4)
Private Arts and Science Degree College	11 (11)	219 (89)	57 (28)	46 (20)	22 (8)
Govt. Engineering College	1 (2)	229 (98)	1 (0)	2 (1)	187 (79)
Private Engineering College	0 (0)	230 (100)	1 (0)	4 (2)	27 (15)
Govt. Medicine College	0 (0)	230 (100)	13 (3)	14 (5)	186 (88)
Private Medicine College	0 (0)	230 (100)	0 (0)	0 (0)	8 (2)
Govt. Management Institute	0 (0)	230 (100)	4 (1)	3 (0)	119 (51)
Private Management Institute	0 (0)	230 (100)	0 (0)	0 (0)	67 (35)
Govt. Polytechnic	2 (1)	228 (99)	4 (1)	2 (2)	207 (93)
Private Polytechnic	0 (0)	230 (100)	0 (0)	1 (1)	4 (1)
Govt. Vocational Training School/ITI	2 (1)	228 (99)	39 (24)	99 (45)	70 (25)
Private Vocational Training School/ITI	0 (0)	230 (100)	2 (1)	4 (2)	0 (0)
Govt. Non Formal Training Centre	1 (1)	229 (99)	9 (5)	24 (13)	40 (14)
Private Non Formal Training Centre	0 (0)	230 (100)	4 (2)	0 (0)	1 (0)
Govt. School For Disabled	0 (0)	230 (100)	0 (0)	1 (0)	110 (53)
Private School For Disabled	0 (0)	230 (100)	0 (0)	0 (0)	6 (3)
Government Others	0 (0)	230 (100)	0 (0)	0 (0)	1 (0)
Private Others	0 (0)	230 (100)	0 (0)	0 (0)	0 (0)

Note : Distance A : Less than 5 km; B : Between 5-10 km; C : 10+ km.; Source : Data Analysis is based on 2011 Census.

DISCLAIMER

The Terms of Use and Disclaimer of Datanet India Private Limited (hereinafter referred to as "Datanet") for use of this analysis report of **Tanda Assembly Constituency (Tanda Vidhan Sabha)** :-

1. **Assembly Factbook™** is a Registered Trade Mark owned by Datanet.
2. All the maps are sketched and graphical representation only and have not been drawn to the scale and also not to represent the actual geographical area or boundary of the unit.
3. The data for the aforesaid analysis is based on authentic sources and has been culled from the various publications of Census, CSO and NSSO for district and block level data, various central and state government departments, Central & State Elections Commissions and the concerned Returning Officers' releases, Electoral Rolls, Election results and allied publications, internal assessment, surveys, estimates and analysis. Therefore, certain adjustment of data at micro level may have been done to arrive closer to the macro data.
4. Data have been provided on an "As Is" and "As AVAILABLE" basis
5. The colours shown in the maps or diagram and charts of a particular party, alliance or AC are indicative and do not represent them.
6. This publication which includes maps, sheets, graphs and data would be the property under copyright of Datanet only. The user may use these for its internal study, analysis and research purposes. It's public display, re-selling or any commercial uses by the user are not allowed.
7. Datanet has taken due care and caution in compilation and processing of data and allied information, but does not guarantee the accuracy, adequacy or completeness of any information/analysis and will be not responsible for any errors or omissions or for the results obtained from the use of such information/analysis.
8. All the contents for the publication have been culled from various authentic sources and Datanet reasonably believes such sources to be reliable, but does not make any representations, express or implied as to the accuracy or fitness of use of such information. The information or contents of the information/analysis do not constitute advice and should not be relied upon in making (or refraining from making) any decision. Any reliance placed upon the information provided by Datanet is the sole responsibility and strictly at the user's risk.
9. In no event will Datanet be liable for any damages (including, without limitation, damages for loss of business projects, or loss of profits) arising in contract, tort or otherwise from the use of or inability to use any of its contents, or from any action taken (or refrained from being taken) as a result of using the analysis or any of its contents. Datanet its directors, owners, editors, officials, employees, distributor and agents or any associate will not be liable for any errors in the information contained or any consequences arising from the use of the contents of the provided information/analysis.
10. If any provision of these terms and conditions is held invalid or illegal or unenforceable for any reason by any court of competent jurisdiction, such provision shall be severed and the remainder of provisions of the terms and conditions shall continue in full force and effect as if the Term of Use had been executed with the invalid, illegal or unenforceable provision eliminated.
11. If there are any discrepancies in the information provided, please bring it to attention of Datanet for suitable rectification measures.

**Buy Online This Complete Book At
Datanet India eBooks Store**

www.indiastatpublications.com

or go directly at

**[http://www.indiastatpublications.com/
Assembly_factbook/Uttar Pradesh/Ambedkar_Nagar/ Tanda](http://www.indiastatpublications.com/Assembly_factbook/Uttar%20Pradesh/Ambedkar_Nagar/Tanda)**

 **indiastat**elections

ISBN : 978-93-5905-830-6



9 789359 058306