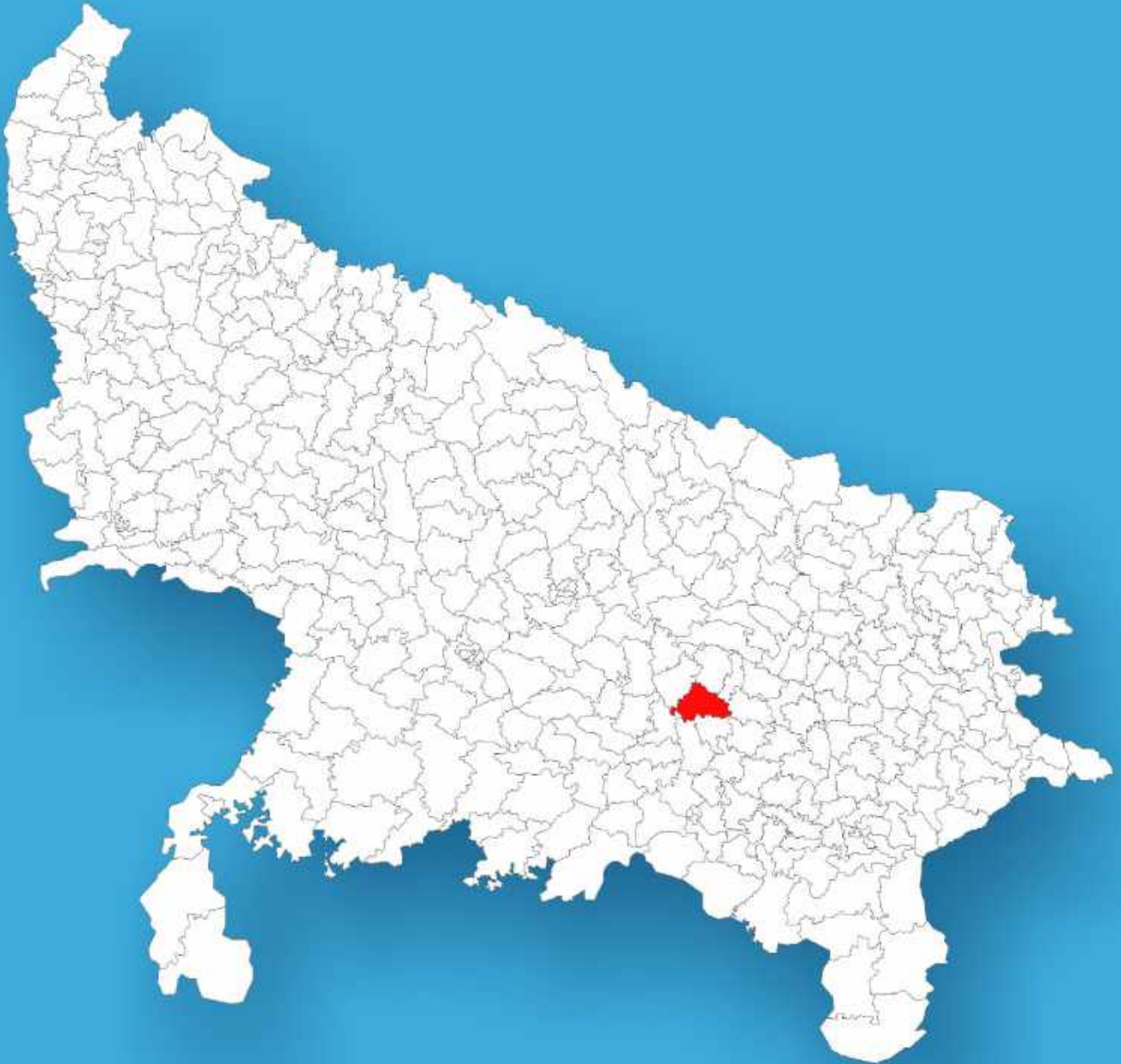




Uttar Pradesh

Assembly Factbook™

Amethi Assembly Constituency



Key Electoral Data of Amethi
Assembly Constituency (Vidhan Sabha)

Uttar Pradesh
Assembly FactbookTM
Amethi Assembly Constituency



Amethi Vidhan Sabha

Editor & Director

Dr. R.K. Thukral

Research Editor

Dr. Shafeeq Rahman

**Compiled, Researched and Published by
Datanet India Pvt. Ltd.**

D-100, 1st Floor,

Okhla Industrial Area, Phase-I,

New Delhi- 110020.

Ph.: 91-11- 43580781-84

Email : support@indiastatpublications.com

Website : www.indiastatelections.com

Online Book Store :

www.indiastatpublications.com

Report No. : AFB/UP-186-0125

ISBN : 978-93-5905-707-1

First Edition : January, 2018

Eighth Updated Edition : January, 2025

Price : Rs.11500/-

US\$ 310

© Datanet India Pvt. Ltd.

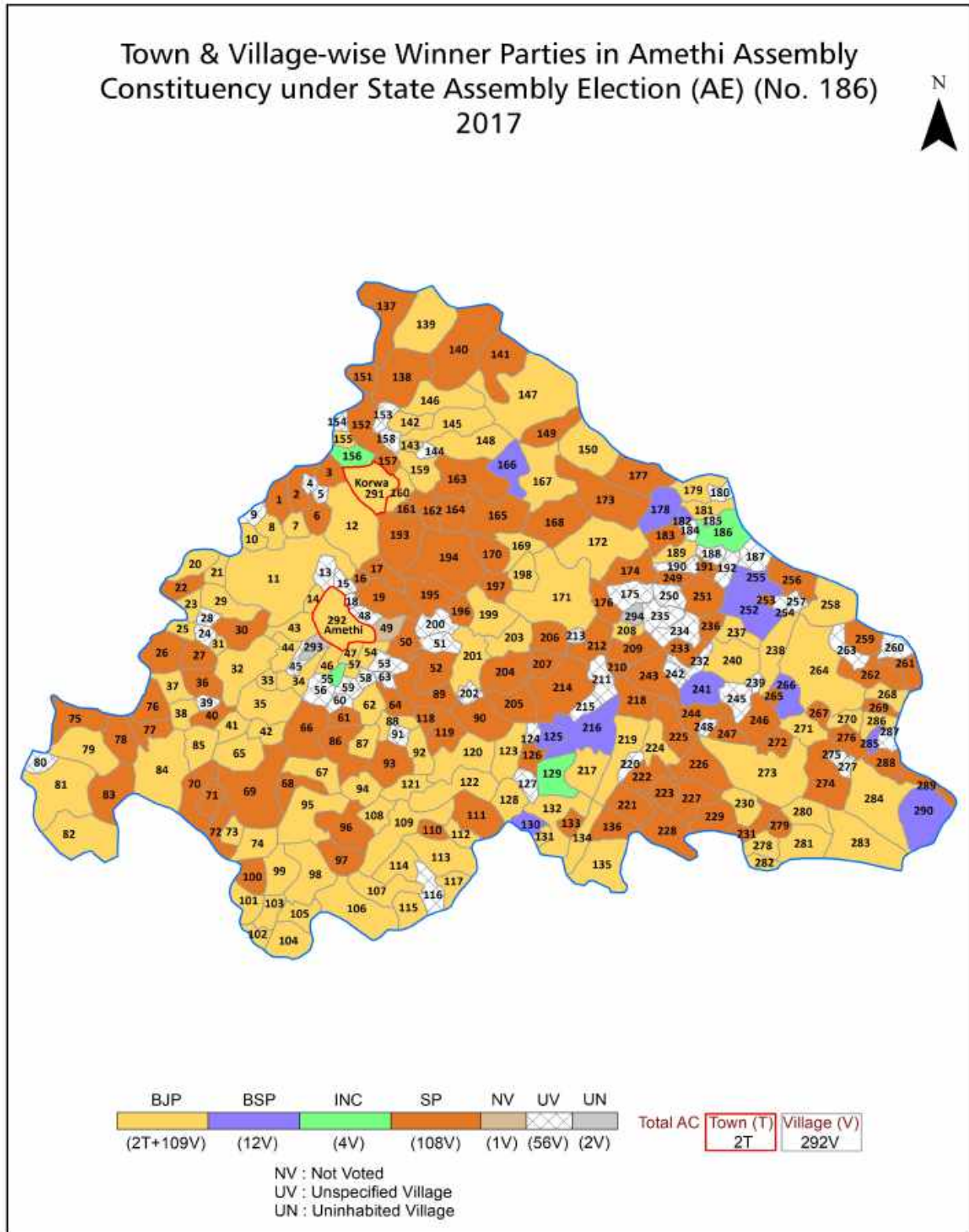
All rights reserved. No part of this book may be reproduced, stored in a retrieval system or transmitted in any form or by any means, mechanical photocopying, photographing, scanning, recording or otherwise without the prior written permission of the publisher. Please refer to Disclaimer at page no. 320 for the use of this publication.

Printed in India

Contents

No.	Particulars	Page No.
	Introduction	
1	Assembly Constituency - (Vidhan Sabha) at a Glance Features of Assembly as per Delimitation Commission of India (2008)	1-2
	Location and Political Maps	
2	Location Map Boundaries of Assembly Constituency - (Vidhan Sabha) in District Boundaries of Assembly Constituency under Parliamentary Constituency - (Lok Sabha) Town & Village-wise Winner Parties-2024, 2022, 2019, 2017, 2014, 2012 and 2009	3-11
	Administrative Setup (2011)	
3	District Sub-district Towns Villages Inhabited Villages Uninhabited Villages Village Panchayat Intermediate Panchayat	12-26
	Demographics (2011)	
4	Population Households Rural/Urban Population Towns and Villages by Population Size Sex Ratio (Total & 0-6 Years) Religious Population Social Population Literacy Rate	27-28
	Electoral Features	
5	Important Dates of Last Elections Held Electors by Gender Service Electors Voters Voters Turnout Polling Stations & Average Number of Electors per Polling Station Electors by Age Group Present Elected Representatives	29-34
	Historical Summary Election Results	
6	Vote Share of Major Parties Winning Margin (Number & Percentage) Polarity of Parties Summary Result of Assembly Segment of Parliamentary Election 2024, 2019, 2014, 2009, 2004 and 1999 Summary Result of Assembly Elections 2022, 2017, 2012, 2007, 2002, 1996, 1993, 1991, 1989, 1985, 1980, 1977, 1974, 1969, 1967, 1962, 1957 and 1952	35-63
	Polling Station Level Election Results	
7	Name and Number of Polling Station 2024, 2022, 2019, 2017, 2014, 2012 and 2009 Polling Station-wise Electors, Voters & Voters Turnout 2024, 2022, 2019, 2017, 2014, 2012 and 2009 Polling Station wise Elections Results 2024, 2022, 2019, 2017, 2014, 2012 and 2009	64-277
	Panchayat and Local Bodies Election Results	
8	Panchayat Result 2015 Urban Local Bodies Result 2012	278-298
	Share of Assembly Constituency	
9	Share of Assembly Constituency - (Vidhan Sabha) in State, District and Parliamentary Constituency - (Lok Sabha)	299
	Socio-Economic Amenities (2011)	
10	Access to Administrative Units Agricultural, Manufacturing and Industrial Commodities Demographic Indicators Education Health & Manpower Drinking Water Supply Sanitation Entertainment and Recreations Infrastructure Power Food Allocation Distribution and Marketing of Agriculture Commodities Infrastructure Transport and Road Infrastructure Communication Banking and Financial Services Land Use Irrigation Source	301-315
11	Abbreviation & Sources	316-319
12	Disclaimer	320

Location & Political Map



Administrative Setup

List of Village Panchayat & Intermediate Panchayat (Block) Name - 2011

Village Name	Village Panchayat Name	Intermediate Panchayat Name
Aghar	Aghar	Amethi
Agresar	Agresar	Bhadar
Ahirawal	Loharata	Amethi
Alampur	Alampur	Bhadar
Alipur	Pindoriya	Bhetua
Amey Maphi	Amey Maphi	Bhetua
Ammar Pur	Dhoye	Sangrampur
Ammar Pur	Ambarpur	Sangrampur
Amtahi	Amtahi	Bhadar
Arsahni	Bhetua Arsahni	Bhetua
Badgawn	Badgawn	Sangrampur
Badla Pur	Badla Pur	Sangrampur
Baghaura	Banveer Pur	Sangrampur
Baghvarya	Katra Phool Kunwar	Amethi
Bahadur Pur	Mavaiya	Bhadar
Baidhik Pur	Baidhik Pur	Bhadar
Baisra	Baisra	Bhetua
Balchandra Pur	Gairikpur	Bhetua
Balipur	Mahmoodpur	Amethi
Balipur Hudiya	Balipur Hudiya	Bhadar
Bandoiya	Maniramjpur	Bhetua
Banhapur	Ramdaipur	Amethi
Banveer Pur	Banveer Pur	Sangrampur
Bariya Pur	Korari Girdhar Shah	Amethi
Bartali	Nainha Bartali	Amethi
Bas00 Pur	Bashoo	Bhetua
Bashoo	Bashoo	Bhetua
Baulhaa	Balipur Hudiya	Bhadar
Beeghapur	Dahiyawan	Bhadar

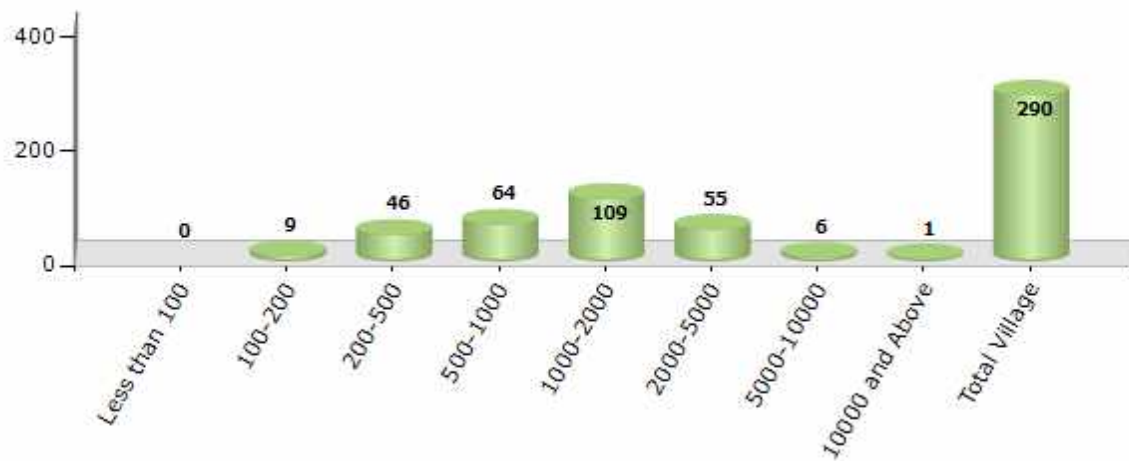
Contd....

Demographics

Number of Villages by Population Size - 2011

Less than 100	100-200	200-500	500-1000	1000-2000	2000-5000	5000-10000	10000 and Above	Total Village
0	9	46	64	109	55	6	1	290

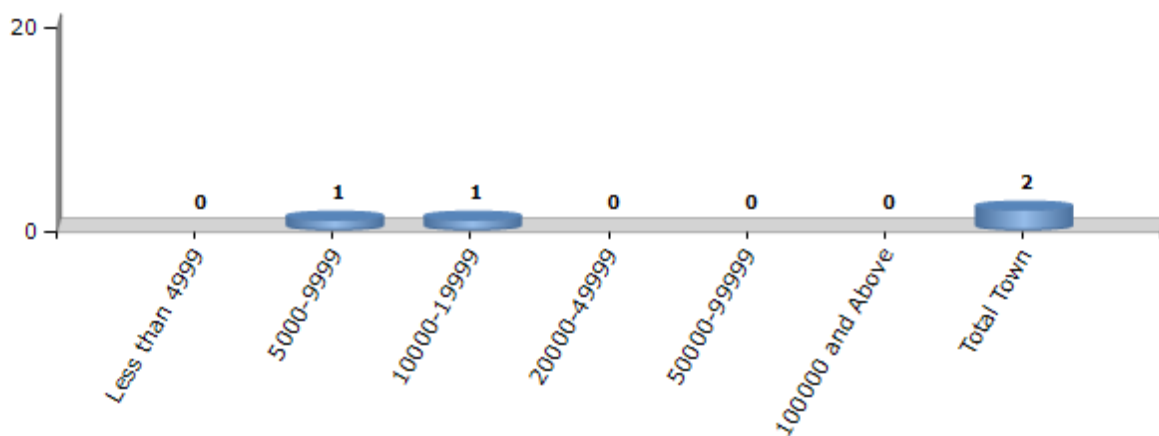
Number of Villages by Population Size - 2011



Number of Towns by Population Size - 2011

Less than 4999	5000-9999	10000-19999	20000-49999	50000-99999	100000 and Above	Total Town
0	1	1	0	0	0	2

Number of Towns by Population Size - 2011



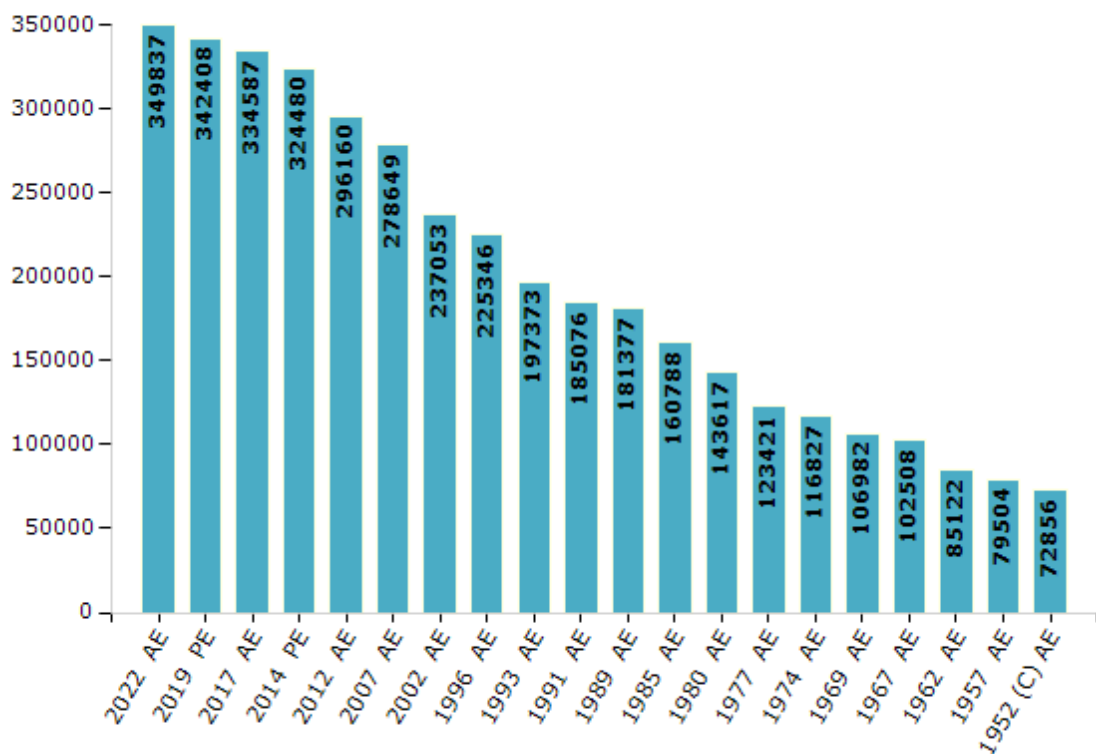
Electoral Features

Electors by Male & Female

Year	Male	Female	Others	Total
2022 AE	184349	165445	43	349837
2019 PE	181312	161052	44	342408
2017 AE	177358	157184	45	334587
2014 PE	171540	152940	0	324480
2012 AE	156740	139420	0	296160
2009 PE	-	-	-	-
2007 AE	145815	132834	-	278649
2004 PE	-	-	-	-
2002 AE	125228	111825	-	237053
1999 PE	-	-	-	-
1996 AE	117575	107771	-	225346
1993 AE	104606	92767	-	197373

Year	Male	Female	Others	Total
1991 AE	101905	83171	-	185076
1989 AE	99796	81581	-	181377
1985 AE	88469	72319	-	160788
1980 AE	79093	64524	-	143617
1977 AE	65595	57826	-	123421
1974 AE	60764	56063	-	116827
1969 AE	54872	52110	-	106982
1967 AE	-	-	-	102508
1962 AE	-	-	-	85122
1957 AE	-	-	-	79504
1952 (C) AE	-	-	-	72856

Number of Electors



Note : AE : Assembly Election, PE : Assembly Segment of Parliamentary Election, (C) : Amethi Central

Historical Summary Election Results

Summary Result of Assembly Election - 2017

Candidate Name	Party	Votes	Votes %
Garima Singh	BJP	64226	34.21
Gaytri Prasad	SP	59161	31.52
Ram Ji	BSP	30175	16.07
Ameeta Sinh	INC	20291	10.81
Bhagwandeem	IND	1331	0.71
Kesh Kumari	IND	1245	0.66
Kailash Yadav	IND	1178	0.63
Rambaran	IND	994	0.53
Ramkumar	IND	861	0.46
Ganesh Kumar	BMUP	840	0.45
Hari Om	IND	782	0.42
Rajendra Prasad	IND	699	0.37
Kiran	IND	637	0.34
Kiran Devi	BKRD	634	0.34
Babu Lal	LD	515	0.27
Mathura	IND	505	0.27
Shiv Narayan	IND	501	0.27
Kamlesh	IND	485	0.26
Shailendra Kumar Singh	IND	400	0.21
Nathu Ram	JPS	385	0.21
Ved Prakash	IND	345	0.18
Santosh Kumar Mishra	RSHJP	305	0.16
Rajesh Prajapati	JANADIP	281	0.15
Reeta Chauhan	BHANYD	247	0.13
	NOTA	694	0.37

Polling Station Level Election Results

Number and Name of Polling Stations (PS) (2022)

Number of Polling Stations	Name of Polling Stations	Number of Polling Stations	Name of Polling Stations
1	P.P.Kanaksinghpur	22	P.P.Sultanpur
2	P.P.Kanak Singh Pur	23	P.P.Bhusiyawan
3	P.P.Tulsipur	24	P.P.Bhusiyawan
4	I.C Korari Lachchhan Shah	25	P.P.Bhusiyawan
5	I.C Korari Lachchhan Shah	26	P.P.Narsinghbhanpur
6	P.P. Korari Heer Shah	27	P.P.Katra Bajar Majre Rajapur Kalyan
7	P.P.Korari Heer Shah	28	P.P.Katra Bajar Majre Rajapur Kalyan
8	P.P.Semara	29	P.P.Kudwa
9	P.P.Semara	30	P.P.Kudwa
10	P.P.Maderika	31	P.P.Kudwa
11	P.P.Maderika	32	P.P.Kudwa
12	P.P.Saruwawan	33	P.P.Kudwa
13	P.P.Saruwawan	34	P.P.Kudwa
14	P.P.Saruwawan	35	P.P.Thaura
15	P.P.Saruwawan	36	P.P.Thaura
16	P.P.Saruwawan	37	P.P.Matiyar Baghaura
17	P.P.Dalshahpur Majre Neelkanthhpur	38	P.P. Katra Maharani
18	P.P.Pashchimdwara	39	P.P Katra Maharani
19	P.P.Goverdhanpur Pur Majre Purabdwar	40	Panchayat Bhawan Teri
20	P.P.Ghatampur	41	P.P Dubeypur Majre Trilokpur
21	P.P.Ghatampur	42	P.P Dubeypur Majre Trilokpur

Contd....

Polling Station Level Election Results

Polling Station-wise Votes Secured by Overall Top Five Parties in Amethi Assembly in Assembly Election (AE) under Amethi Parliamentary Constituency in Uttar Pradesh (2022)

Number of Polling Station	Winner - Maharaji Prajapati (SP)	Runner-up - Dr.Sanjay Singh (BJP)	3rd - Ashish Shukla (INC)	4th - Ragini (BSP)	5th - Sanjay Singh (IND)	NOTA	Other	Total Votes Secured
36	168	240	9	15	3	0	20	455
37	417	170	51	28	9	0	8	683
38	254	114	16	13	0	0	8	405
39	202	123	14	13	1	0	11	364
40	225	163	15	9	1	0	9	422
41	145	182	28	12	1	0	7	375
42	222	125	24	6	5	0	5	387
43	239	320	76	15	2	0	15	667
44	145	219	57	20	3	0	9	453
45	191	233	8	14	3	0	26	475
46	174	335	14	6	0	0	7	536
47	258	224	10	8	1	0	15	516
48	150	310	9	35	0	0	12	516
49	353	207	25	2	1	0	13	601
50	77	311	4	5	3	0	6	406
51	62	243	4	1	0	0	8	318
52	125	305	17	13	0	0	8	468
53	105	387	3	9	1	0	21	526
54	80	277	6	5	1	0	13	382
55	333	193	17	17	7	0	9	576
56	112	238	26	25	4	0	15	420
57	139	180	34	14	0	0	2	369
58	227	195	26	42	1	0	14	505
59	91	269	7	2	5	0	27	401
60	213	256	36	5	2	0	14	526
61	256	188	20	1	2	0	17	484
62	319	209	16	6	1	0	4	555
63	342	106	16	16	2	0	7	489
64	129	211	39	6	2	0	5	392
65	189	195	55	2	0	0	5	446
66	276	211	8	4	0	0	3	502
67	224	238	7	18	0	0	6	493
68	208	346	12	7	2	0	13	588
69	209	262	20	7	0	0	6	504
70	131	444	16	9	1	0	6	607

Contd....

Polling Station Level Election Results

Winner, Runner-up and 3rd Party Position & Winning Margin According to Polling Stations in Amethi Assembly in Assembly Election (AE) under Amethi Parliamentary Constituency in Uttar Pradesh (2022)

Polling Station Number	Winner Party	Winner Votes (%)	Runner-up Party	Runner-up Votes (%)	Winning Margin Votes (%)	Third Party	Third Party Votes (%)	Other Votes (%)
71	SP	282 (46.61)	BJP	225 (37.19)	57 (9.42)	BSP	49 (8.1)	49 (8.1)
72	BJP	158 (60.08)	SP	85 (32.32)	73 (27.76)	INC	9 (3.42)	11 (4.18)
73	SP	303 (52.15)	BJP	175 (30.12)	128 (22.03)	INC	48 (8.26)	55 (9.47)
74	BJP	232 (49.57)	SP	151 (32.26)	81 (17.31)	INC	61 (13.03)	24 (5.13)
75	BJP	176 (49.3)	SP	149 (41.74)	27 (7.56)	BSP	15 (4.2)	17 (4.76)
76	BJP	205 (48.93)	SP	161 (38.42)	44 (10.51)	INC	32 (7.64)	21 (5.01)
77	SP	209 (48.6)	BJP	139 (32.33)	70 (16.27)	INC	71 (16.51)	11 (2.56)
78	SP	168 (59.15)	BJP	83 (29.23)	85 (29.92)	INC	21 (7.39)	12 (4.23)
79	SP	165 (53.92)	BJP	101 (33.01)	64 (20.91)	INC	27 (8.82)	13 (4.25)
80	SP	349 (55.75)	BJP	187 (29.87)	162 (25.88)	INC	55 (8.79)	35 (5.59)
81	BJP	276 (48.85)	SP	231 (40.88)	45 (7.97)	INC	33 (5.84)	25 (4.42)
82	SP	188 (56.63)	BJP	127 (38.25)	61 (18.38)	INC	6 (1.81)	11 (3.31)
83	SP	281 (54.78)	BJP	187 (36.45)	94 (18.33)	BSP	22 (4.29)	23 (4.48)
84	SP	329 (50.31)	BJP	233 (35.63)	96 (14.68)	INC	57 (8.72)	35 (5.35)
85	SP	205 (47.02)	BJP	144 (33.03)	61 (13.99)	INC	71 (16.28)	16 (3.67)
86	SP	183 (39.7)	BJP	158 (34.27)	25 (5.43)	INC	97 (21.04)	23 (4.99)
87	SP	319 (49.92)	BJP	234 (36.62)	85 (13.3)	INC	30 (4.69)	56 (8.76)
88	SP	249 (48.16)	BJP	174 (33.66)	75 (14.5)	INC	50 (9.67)	44 (8.51)
89	BJP	200 (46.3)	SP	115 (26.62)	85 (19.68)	INC	64 (14.81)	53 (12.27)
90	BJP	259 (50.29)	SP	183 (35.53)	76 (14.76)	BSP	36 (6.99)	37 (7.18)
91	SP	282 (55.08)	BJP	148 (28.91)	134 (26.17)	INC	39 (7.62)	43 (8.4)
92	SP	323 (49.09)	BJP	172 (26.14)	151 (22.95)	INC	89 (13.53)	74 (11.25)
93	BJP	291 (44.84)	SP	259 (39.91)	32 (4.93)	INC	47 (7.24)	52 (8.01)
94	BJP	222 (39.78)	SP	206 (36.92)	16 (2.86)	INC	78 (13.98)	52 (9.32)
95	SP	247 (46.52)	BJP	185 (34.84)	62 (11.68)	INC	64 (12.05)	35 (6.59)
96	BJP	220 (49.55)	SP	168 (37.84)	52 (11.71)	BSP	24 (5.41)	32 (7.21)
97	BJP	272 (60.31)	SP	130 (28.82)	142 (31.49)	INC	11 (2.44)	38 (8.43)
98	SP	230 (54.25)	BJP	116 (27.36)	114 (26.89)	INC	63 (14.86)	15 (3.54)
99	SP	259 (54.18)	BJP	153 (32.01)	106 (22.17)	INC	45 (9.41)	21 (4.39)
100	SP	223 (61.26)	BJP	108 (29.67)	115 (31.59)	INC	18 (4.95)	15 (4.12)
101	BJP	275 (46.3)	SP	272 (45.79)	3 (0.51)	INC	19 (3.2)	28 (4.71)
102	SP	213 (46.61)	BJP	165 (36.11)	48 (10.5)	INC	32 (7)	47 (10.28)
103	SP	273 (56.17)	BJP	147 (30.25)	126 (25.92)	INC	51 (10.49)	15 (3.09)
104	SP	247 (50.72)	BJP	165 (33.88)	82 (16.84)	BSP	31 (6.37)	44 (9.03)
105	SP	322 (47.7)	BJP	271 (40.15)	51 (7.55)	INC	65 (9.63)	17 (2.52)

Contd....

Socio-Economic Amenities - Rural

Access to Education Facilities

Particulars	Number of Villages (% of Population)				
	Available	Not Available	If Not Available (Distance of Nearest Facility)		
			A	B	C
Govt. Primary School	224 (91)	66 (9)	49 (5)	1 (0)	0 (0)
Private Primary School	22 (10)	268 (90)	2 (0)	0 (0)	0 (0)
Govt. Middle School	125 (61)	165 (39)	90 (19)	9 (2)	0 (0)
Private Middle School	43 (22)	247 (78)	19 (4)	3 (1)	0 (0)
Govt. Secondary School	21 (13)	269 (87)	85 (26)	29 (8)	3 (1)
Private Secondary School	30 (13)	260 (87)	74 (19)	20 (9)	0 (0)
Govt. Senior Secondary School	14 (10)	276 (90)	72 (23)	37 (12)	4 (1)
Private Senior Secondary School	18 (9)	272 (91)	71 (20)	28 (12)	5 (2)
Govt. Arts and Science Degree College	2 (2)	288 (98)	18 (6)	49 (17)	38 (13)
Private Arts and Science Degree College	3 (3)	287 (97)	42 (13)	57 (17)	43 (17)
Govt. Engineering College	0 (0)	290 (100)	5 (3)	11 (3)	62 (21)
Private Engineering College	2 (3)	288 (97)	18 (5)	29 (8)	87 (31)
Govt. Medicine College	2 (2)	288 (98)	16 (8)	16 (5)	85 (28)
Private Medicine College	0 (0)	290 (100)	2 (0)	4 (2)	30 (10)
Govt. Management Institute	0 (0)	290 (100)	4 (3)	7 (1)	65 (23)
Private Management Institute	0 (0)	290 (100)	13 (3)	13 (4)	33 (11)
Govt. Polytechnic	1 (1)	289 (99)	19 (7)	71 (25)	148 (49)
Private Polytechnic	0 (0)	290 (100)	0 (0)	1 (0)	0 (0)
Govt. Vocational Training School/ITI	3 (3)	287 (97)	7 (2)	60 (21)	159 (52)
Private Vocational Training School/ITI	1 (0)	289 (100)	1 (0)	3 (1)	1 (0)
Govt. Non Formal Training Centre	2 (1)	288 (99)	15 (6)	41 (13)	10 (6)
Private Non Formal Training Centre	0 (0)	290 (100)	0 (0)	0 (0)	0 (0)
Govt. School For Disabled	0 (0)	290 (100)	4 (3)	3 (1)	22 (9)
Private School For Disabled	0 (0)	290 (100)	0 (0)	0 (0)	0 (0)
Government Others	0 (0)	290 (100)	0 (0)	0 (0)	0 (0)
Private Others	1 (0)	289 (100)	0 (0)	0 (0)	0 (0)

Note : Distance A : Less than 5 km; B : Between 5-10 km; C : 10+ km.; Source : Data Analysis is based on 2011 Census.

DISCLAIMER

The Terms of Use and Disclaimer of Datanet India Private Limited (hereinafter referred to as "Datanet") for use of this analysis report of **Amethi Assembly Constituency (Amethi Vidhan Sabha)** :-

1. **Assembly Factbook™** is a Registered Trade Mark owned by Datanet.
2. All the maps are sketched and graphical representation only and have not been drawn to the scale and also not to represent the actual geographical area or boundary of the unit.
3. The data for the aforesaid analysis is based on authentic sources and has been culled from the various publications of Census, CSO and NSSO for district and block level data, various central and state government departments, Central & State Elections Commissions and the concerned Returning Officers' releases, Electoral Rolls, Election results and allied publications, internal assessment, surveys, estimates and analysis. Therefore, certain adjustment of data at micro level may have been done to arrive closer to the macro data.
4. Data have been provided on an "As Is" and "As AVAILABLE" basis
5. The colours shown in the maps or diagram and charts of a particular party, alliance or AC are indicative and do not represent them.
6. This publication which includes maps, sheets, graphs and data would be the property under copyright of Datanet only. The user may use these for its internal study, analysis and research purposes. It's public display, re-selling or any commercial uses by the user are not allowed.
7. Datanet has taken due care and caution in compilation and processing of data and allied information, but does not guarantee the accuracy, adequacy or completeness of any information/analysis and will be not responsible for any errors or omissions or for the results obtained from the use of such information/analysis.
8. All the contents for the publication have been culled from various authentic sources and Datanet reasonably believes such sources to be reliable, but does not make any representations, express or implied as to the accuracy or fitness of use of such information. The information or contents of the information/analysis do not constitute advice and should not be relied upon in making (or refraining from making) any decision. Any reliance placed upon the information provided by Datanet is the sole responsibility and strictly at the user's risk.
9. In no event will Datanet be liable for any damages (including, without limitation, damages for loss of business projects, or loss of profits) arising in contract, tort or otherwise from the use of or inability to use any of its contents, or from any action taken (or refrained from being taken) as a result of using the analysis or any of its contents. Datanet its directors, owners, editors, officials, employees, distributor and agents or any associate will not be liable for any errors in the information contained or any consequences arising from the use of the contents of the provided information/analysis.
10. If any provision of these terms and conditions is held invalid or illegal or unenforceable for any reason by any court of competent jurisdiction, such provision shall be severed and the remainder of provisions of the terms and conditions shall continue in full force and effect as if the Term of Use had been executed with the invalid, illegal or unenforceable provision eliminated.
11. If there are any discrepancies in the information provided, please bring it to attention of Datanet for suitable rectification measures.

Buy Online This Complete Book At
Datanet India eBooks Store

www.indiastatpublications.com

or go directly at

[http://www.indiastatpublications.com/
Assembly_factbook/Uttar Pradesh/Amethi/ Amethi](http://www.indiastatpublications.com/Assembly_factbook/Uttar%20Pradesh/Amethi/Amethi)

 **indiastat**elections

ISBN : 978-93-5905-707-1



9 789359 057071