



Uttar Pradesh

Assembly Factbook™

Gauriganj Assembly Constituency



Key Electoral Data of Gauriganj
Assembly Constituency (Vidhan Sabha)

Uttar Pradesh

Assembly Factbook™

Gauriganj Assembly Constituency



Gauriganj Vidhan Sabha

Editor & Director

Dr. R.K. Thukral

Research Editor

Dr. Shafeeq Rahman

**Compiled, Researched and Published by
Datanet India Pvt. Ltd.**

D-100, 1st Floor,

Okhla Industrial Area, Phase-I,

New Delhi- 110020.

Ph.: 91-11- 43580781-84

Email : support@indiastatpublications.com

Website : www.indiastatelections.com

Online Book Store :

www.indiastatpublications.com

Report No. : AFB/UP-185-0125

ISBN : 978-93-5905-814-6

First Edition : January, 2018

Eighth Updated Edition : January, 2025

Price : Rs.11500/-

US\$ 310

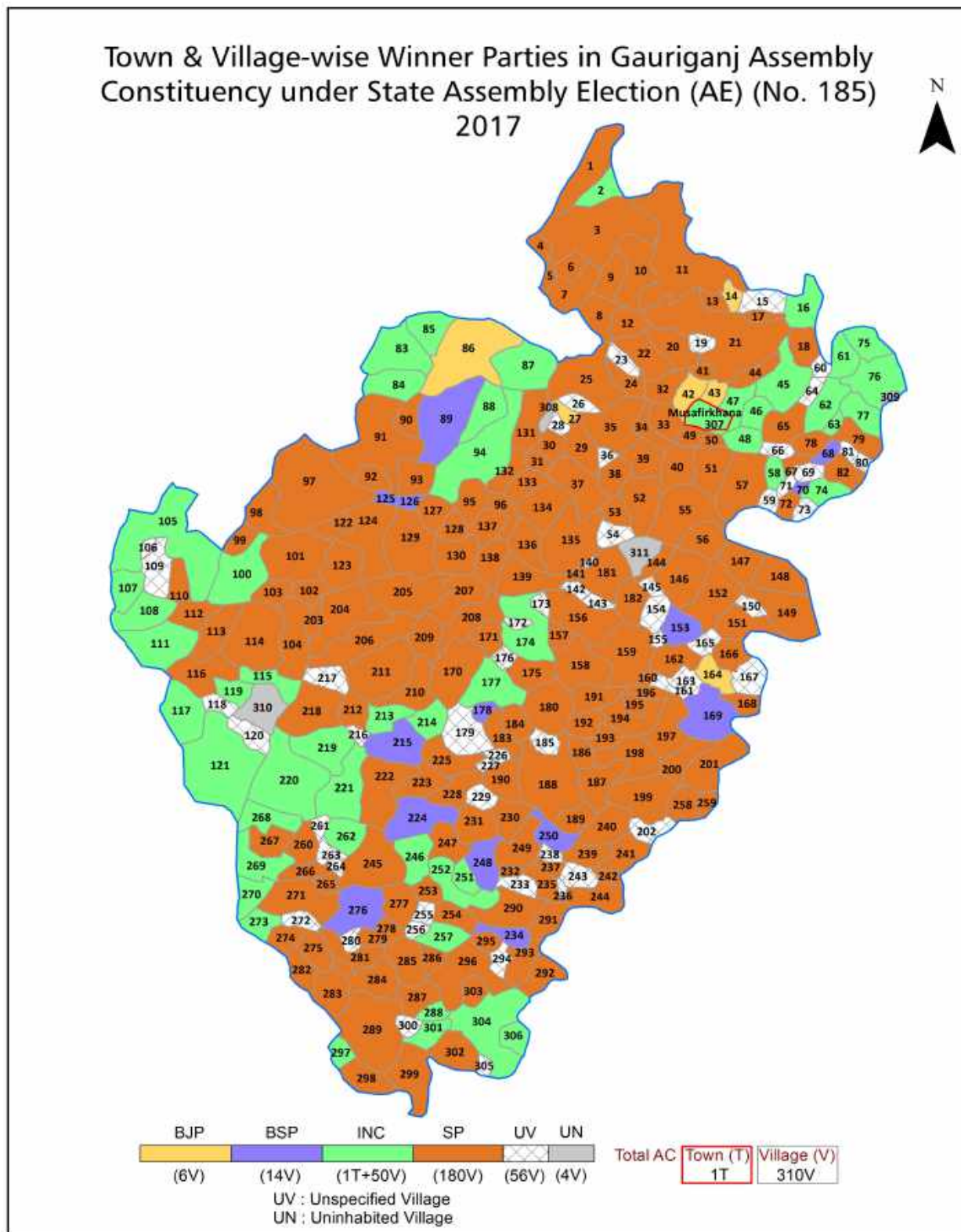
© Datanet India Pvt. Ltd.

All rights reserved. No part of this book may be reproduced, stored in a retrieval system or transmitted in any form or by any means, mechanical photocopying, photographing, scanning, recording or otherwise without the prior written permission of the publisher. Please refer to Disclaimer at page no. 321 for the use of this publication.

Printed in India

No.	Particulars	Page No.
	Introduction	
1	Assembly Constituency - (Vidhan Sabha) at a Glance Features of Assembly as per Delimitation Commission of India (2008)	1-2
	Location and Political Maps	
2	Location Map Boundaries of Assembly Constituency - (Vidhan Sabha) in District Boundaries of Assembly Constituency under Parliamentary Constituency - (Lok Sabha) Town & Village-wise Winner Parties-2024, 2022, 2019, 2017, 2014, 2012 and 2009	3-11
	Administrative Setup (2011)	
3	District Sub-district Towns Villages Inhabited Villages Uninhabited Villages Village Panchayat Intermediate Panchayat	12-27
	Demographics (2011)	
4	Population Households Rural/Urban Population Towns and Villages by Population Size Sex Ratio (Total & 0-6 Years) Religious Population Social Population Literacy Rate	28-29
	Electoral Features	
5	Important Dates of Last Elections Held Electors by Gender Service Electors Voters Voters Turnout Polling Stations & Average Number of Electors per Polling Station Electors by Age Group Present Elected Representatives	30-35
	Historical Summary Election Results	
6	Vote Share of Major Parties Winning Margin (Number & Percentage) Polarity of Parties Summary Result of Assembly Segment of Parliamentary Election 2024, 2019, 2014, 2009, 2004 and 1999 Summary Result of Assembly Elections 2022, 2017, 2012, 2007, 2002, 1996, 1993, 1991, 1989, 1985, 1980, 1977, 1974, 1969 and 1967	36-59
	Polling Station Level Election Results	
7	Name and Number of Polling Station 2024, 2022, 2019, 2017, 2014, 2012 and 2009 Polling Station-wise Electors, Voters & Voters Turnout 2024, 2022, 2019, 2017, 2014, 2012 and 2009 Polling Station wise Elections Results 2024, 2022, 2019, 2017, 2014, 2012 and 2009	60-280
8	Panchayat and Local Bodies Election Results Panchayat Result 2015 Urban Local Bodies Result 2012	281-299
	Share of Assembly Constituency	
9	Share of Assembly Constituency - (Vidhan Sabha) in State, District and Parliamentary Constituency - (Lok Sabha)	300
	Socio-Economic Amenities (2011)	
10	Access to Administrative Units Agricultural, Manufacturing and Industrial Commodities Demographic Indicators Education Health & Manpower Drinking Water Supply Sanitation Entertainment and Recreations Infrastructure Power Food Allocation Distribution and Marketing of Agriculture Commodities Infrastructure Transport and Road Infrastructure Communication Banking and Financial Services Land Use Irrigation Source	302-316
11	Abbreviation & Sources	317-320
12	Disclaimer	321

Location & Political Map



Administrative Setup

List of Village Panchayat & Intermediate Panchayat (Block) Name - 2011

Village Name	Village Panchayat Name	Intermediate Panchayat Name
Afuia	Afuia	Shahgarh
Aidhi	Aidhi	Jamo
Aintha	Saintha	Paras Rampuriganj
Alipur	Alipur	Jamo
Alpi Misir	Pure Chitai	Jamo
Amiya	Argawan	Paras Rampuriganj
Ana Pur	Jethauna	Paras Rampuriganj
Angrawan	Angrawan	Jamo
Ankhara	Ankhari	Musafir Khana
Ankhari	Ankhari	Musafir Khana
Anni Baijal	Anni Baijal	Paras Rampuriganj
Argwan	Argwan	Paras Rampuriganj
Asaida Pur	Asaida Pur	Paras Rampuriganj
Asura	Asura	Shahgarh
Asura	Dharupur	Paras Rampuriganj
Atrauli	Atrauli	Jamo
Atta Nagar	Atta Nagar	Paras Rampuriganj
Aurangabad	Aurangabad	Musafir Khana
Babupur	Anni Baizal	Paras Rampuriganj
Baburi Tola	Darpiapur	Paras Rampuriganj
Bagia Kailash	Bahorakha	Shahgarh
Bahan Pur	Bahan Pur	Paras Rampuriganj
Bahorakha	Bahorakha	Shahgarh
Bahorikpur	Bahorikpur	Shahgarh
Bajgarhi	Bajgarhi	Jamo
Bakshgarh	Rambakshgarh	Jamo
Balbhaddarpur	Balbhaddarpur	Jamo
Bali Pur Khurdwan	Bali Pur Khurdwan	Paras Rampuriganj
Banwari Pur	Raghipur	Paras Rampuriganj

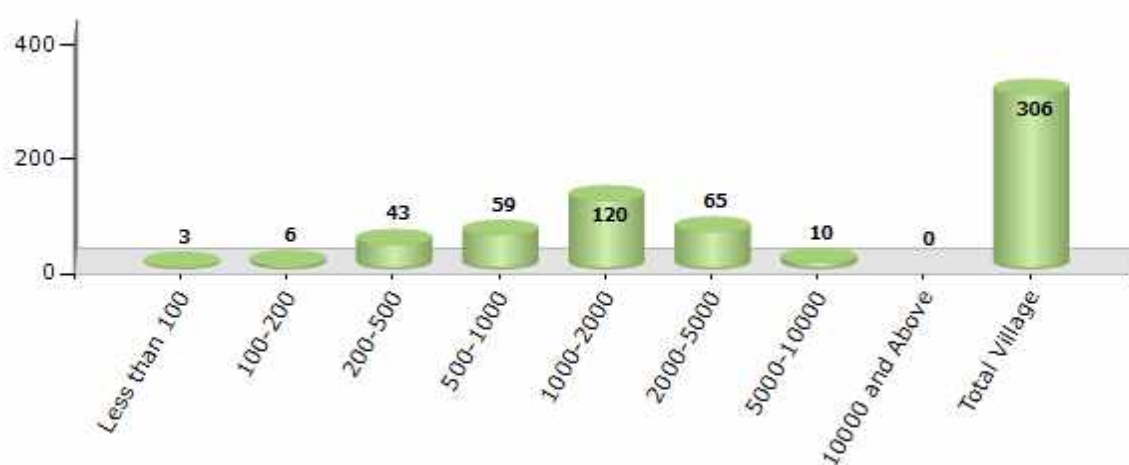
Contd....

Demographics

Number of Villages by Population Size - 2011

Less than 100	100-200	200-500	500-1000	1000-2000	2000-5000	5000-10000	10000 and Above	Total Village
3	6	43	59	120	65	10	0	306

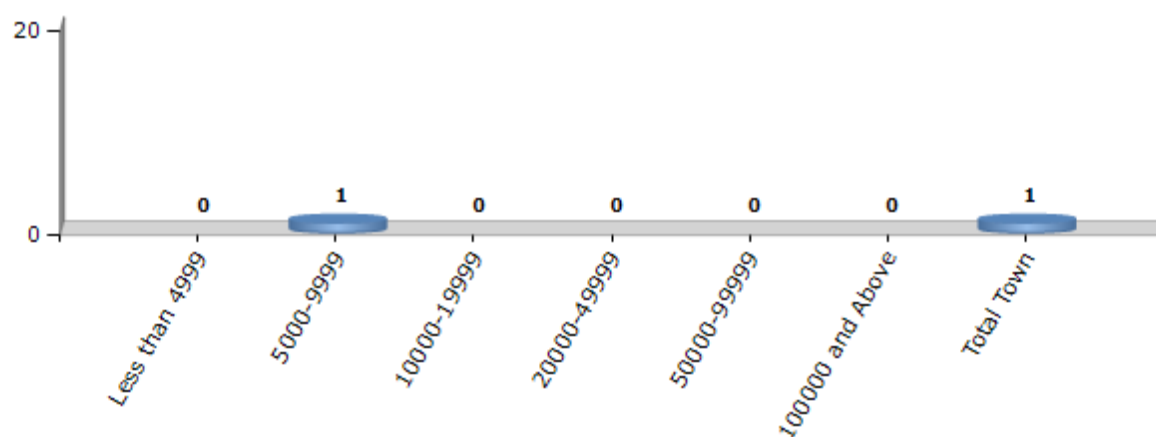
Number of Villages by Population Size - 2011



Number of Towns by Population Size - 2011

Less than 4999	5000-9999	10000-19999	20000-49999	50000-99999	100000 and Above	Total Town
0	1	0	0	0	0	1

Number of Towns by Population Size - 2011

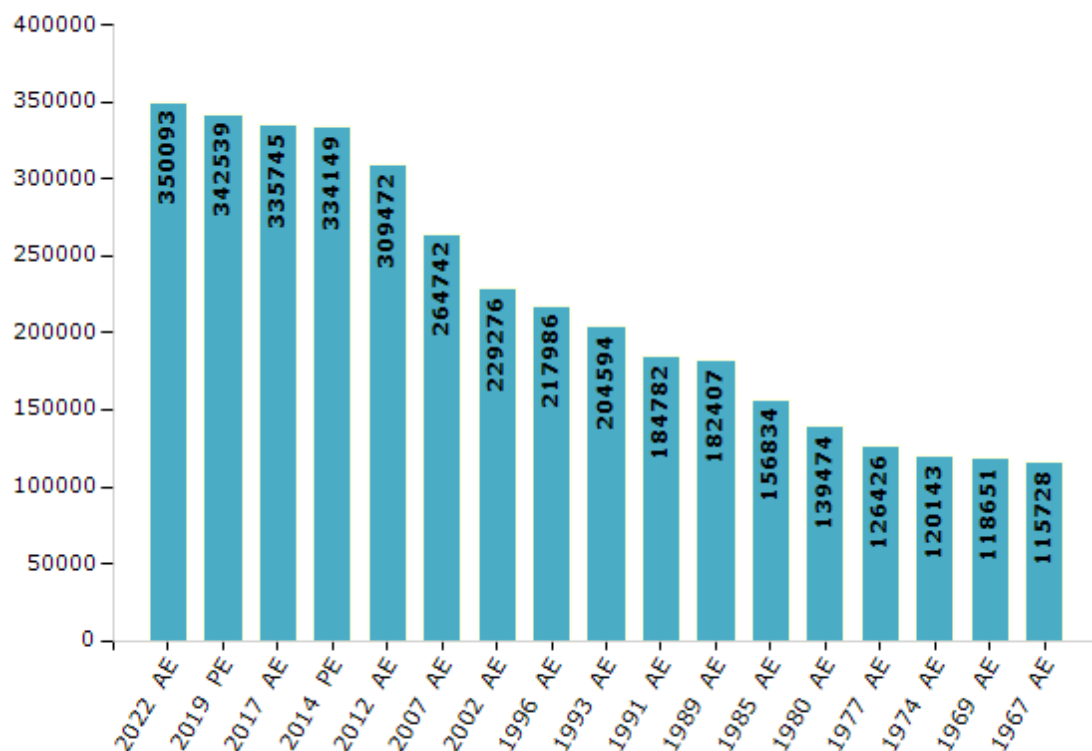


Electoral Features

Electors by Male & Female

Year	Male	Female	Others	Total	Year	Male	Female	Others	Total
2022 AE	182938	167120	35	350093	1991 AE	101702	83080	-	184782
2019 PE	180349	162156	34	342539	1989 AE	100396	82011	-	182407
2017 AE	177028	158686	31	335745	1985 AE	86270	70564	-	156834
2014 PE	177179	156970	0	334149	1980 AE	76624	62850	-	139474
2012 AE	164245	145216	11	309472	1977 AE	67070	59356	-	126426
2009 PE	-	-	-	-	1974 AE	63681	56462	-	120143
2007 AE	138207	126535	-	264742	1969 AE	61538	57113	-	118651
2004 PE	-	-	-	-	1967 AE	-	-	-	115728
2002 AE	122153	107123	-	229276	1962 AE	-	-	-	-
1999 PE	-	-	-	-	1957 AE	-	-	-	-
1996 AE	114358	103628	-	217986	1952 AE	-	-	-	-
1993 AE	107439	97155	-	204594					

Number of Electors



Note : AE : Assembly Election, PE : Assembly Segment of Parliamentary Election

Historical Summary Election Results

Summary Result of Assembly Election - 2017

Candidate Name	Party	Votes	Votes %
Rakesh Pratap Singh	SP	77915	38.75
Mohammad Nayeem	INC	51496	25.61
Vijay Kishor	BSP	33848	16.84
Uma Shankar Pandey	BJP	23642	11.76
Ravindra Kumar	RLD	1876	0.93
Ram Achal	IND	1750	0.87
Mo. Hassan Lahri	SARSAMP	1547	0.77
Mo. Masoom	IND	1017	0.51
Shriram Baurasi	IND	975	0.48
Harishchandra	MWSP	901	0.45
Dinesh Shukla	AVIRP	800	0.4
Vinod Kumar Maurya	BMUP	624	0.31
Kans Raj	KTKD	593	0.29
Jagpat Lal	IND	557	0.28
Dr. Bajrang Bahadur Singh	LD	541	0.27
Sharad Kumar Pandey	IND	538	0.27
Hari Baksa	IND	529	0.26
Ram Bhawan	MANPA	424	0.21
Mahadev Prasad	VP	320	0.16
	NOTA	1155	0.57

Polling Station Level Election Results

Number and Name of Polling Stations (PS) (2022)

Number of Polling Stations	Name of Polling Stations	Number of Polling Stations	Name of Polling Stations
1	P. P. KOCHHIT ROOM NO. 1	22	P. P. MAWAI
2	P. P. KOCHHIT ROOM NO. 2	23	P. P. MAHESHPUR
3	P.P. KOTWA	24	P. P. GANGERWA ROOM NO. 1
4	P.P. ADHANPUR ROOM NO.1	25	P. P. GANGERWA ROOM NO. 2
5	P.P. ADHANPUR ROOM NO.2	26	P. P. MATHA URF BHUSUNDA ROOM NO. 1
6	P.P. ADHANPUR ROOM NO.3	27	P. P. MATHA URF BHUSUNDA ROOM NO. 2
7	P. P. NARA ROOM NO.1	28	J.H.S. DADRA ATIRIKT ROOM NO 1
8	P.P. NARA ROOM NO.2	29	J.H.S. DADRA ATIRIKT ROOM NO 2
9	P. P. POOREJABAR	30	J.H.S. DADRA ATIRIKT ROOM NO 3
10	P. P. CHHATARI	31	J.H.S. DADRA ATIRIKT ROOM NO 4
11	P. P. GAJANPUR DUWARIYA ROOM NO. 1	32	P. P. PURE GAUTAM ROOM NO. 1
12	P. P. GAJANPUR DUWARIYA ROOM NO. 2	33	P. P. PURE GAUTAM ROOM NO. 2
13	P. P. DUWARIYA ROOM NO. 1	34	P. P. KODAILI
14	P. P. DUWARIYA ROOM NO. 2	35	P.P. PURE VISHRAM RAY
15	P. P. SADIPUR ROOM NO. 1	36	P. P. CHANDIPUR
16	P. P. SADIPUR ROOM NO. 2	37	P. P. BHADDAUR ROOM NO 1
17	P. P. SADIPUR ROOM NO. 3	38	P. P. BHADDAUR ROOM NO 2
18	P. P. BHADIPUR	39	P.P. PURE PARWANI
19	P. P. NEWADA ROOM NO. 1	40	H. S. S. NIJAMUDEENPUR ROOM NO.1
20	P. P. NEWADA ROOM NO. 2	41	H. S. S. NIJAMUDEENPUR ROOM NO .2
21	P. P. KADIPUR	42	P.P. KODARI

Contd....

Polling Station Level Election Results

Polling Station-wise Votes Secured by Overall Top Five Parties in Gauriganj Assembly in Assembly Election (AE) under Amethi Parliamentary Constituency in Uttar Pradesh (2022)

Number of Polling Station	Winner - Rakesh Pratap Singh (SP)	Runner-up - Chandra Prakash Mishra Matiyari (BJP)	3rd - Fateh Bahadur (INC)	4th - Ramlakhan (BSP)	5th - Chaudhary Nafees Ahamad (JDL)	NOTA	Other	Total Votes Secured
36	217	308	32	30	4	11	19	621
37	84	140	55	28	5	4	6	322
38	157	122	173	57	13	0	8	530
39	351	90	71	37	10	4	18	581
40	210	170	49	13	5	4	15	466
41	173	131	86	19	1	3	5	418
42	173	50	29	4	1	6	2	265
43	142	140	12	7	0	0	1	302
44	325	56	32	9	3	3	6	434
45	224	207	114	17	9	1	5	577
46	330	53	155	16	11	1	8	574
47	179	99	72	9	6	2	3	370
48	286	77	136	11	0	1	4	515
49	158	59	44	38	9	0	3	311
50	219	23	110	14	4	1	2	373
51	183	189	67	0	9	2	11	461
52	273	6	92	3	5	0	1	380
53	169	66	59	26	5	2	6	333
54	125	38	97	95	8	3	10	376
55	145	180	19	36	161	4	38	583
56	129	274	19	50	21	4	10	507
57	149	161	86	20	10	6	4	436
58	196	128	81	12	38	9	4	468
59	260	336	87	51	9	7	10	760
60	98	149	8	111	20	9	17	412
61	239	257	19	21	3	6	9	554
62	266	185	66	104	10	11	11	653
63	203	306	72	53	5	6	13	658
64	383	96	113	71	3	6	10	682
65	137	41	170	45	2	2	4	401
66	83	152	100	3	0	1	8	347
67	234	168	105	5	0	1	0	513
68	153	167	56	6	0	2	2	386
69	265	254	24	4	2	1	4	554
70	232	196	44	10	3	4	3	492

Contd....

Polling Station Level Election Results

Winner, Runner-up and 3rd Party Position & Winning Margin According to Polling Stations in Gauriganj Assembly Segment in Parliament Election (PE) under Amethi Parliamentary Constituency in Uttar Pradesh (2019)

Polling Station Number	Winner Party	Winner Votes (%)	Runner-up Party	Runner-up Votes (%)	Winning Margin Votes (%)	Third Party	Third Party Votes (%)	Other Votes (%)
71	INC	234 (60)	BJP	129 (33.08)	105 (26.92)	IND (DL)	8 (2.05)	19 (4.87)
72	BJP	380 (65.63)	INC	172 (29.71)	208 (35.92)	BMUP	8 (1.38)	19 (3.28)
73	BJP	442 (71.87)	INC	155 (25.2)	287 (46.67)	IND (DL)	5 (0.81)	13 (2.11)
74	BJP	240 (79.21)	INC	59 (19.47)	181 (59.74)	IND (RS)	2 (0.66)	2 (0.66)
75	BJP	173 (48.87)	INC	150 (42.37)	23 (6.5)	IND (DUPS)	4 (1.13)	27 (7.63)
76	BJP	240 (72.07)	INC	80 (24.02)	160 (48.05)	IND (GP)	2 (0.6)	11 (3.3)
77	INC	249 (61.94)	BJP	124 (30.85)	125 (31.09)	IND (GP)	5 (1.24)	24 (5.97)
78	BJP	199 (50.13)	INC	183 (46.1)	16 (4.03)	IND (DL)	3 (0.76)	12 (3.02)
79	BJP	236 (49.68)	INC	198 (41.68)	38 (8)	IND (DK)	5 (1.05)	36 (7.58)
80	BJP	232 (56.45)	INC	140 (34.06)	92 (22.39)	BMUP	7 (1.7)	32 (7.79)
81	BJP	228 (62.81)	INC	119 (32.78)	109 (30.03)	IND (RS)	3 (0.83)	13 (3.58)
82	INC	290 (53.9)	BJP	212 (39.41)	78 (14.49)	IND (DL)	5 (0.93)	31 (5.76)
83	BJP	240 (61.7)	INC	121 (31.11)	119 (30.59)	BMUP	4 (1.03)	24 (6.17)
84	BJP	276 (49.73)	INC	247 (44.5)	29 (5.23)	IND (DL)	3 (0.54)	29 (5.23)
85	BJP	428 (70.86)	INC	163 (26.99)	265 (43.87)	BMUP	5 (0.83)	8 (1.32)
86	BJP	287 (48.64)	INC	279 (47.29)	8 (1.35)	BMUP	5 (0.85)	19 (3.22)
87	BJP	268 (63.06)	INC	136 (32)	132 (31.06)	BMUP	3 (0.71)	18 (4.24)
88	INC	90 (50.85)	BJP	75 (42.37)	15 (8.48)	IND (B)	2 (1.13)	10 (5.65)
89	INC	166 (52.7)	BJP	136 (43.17)	30 (9.53)	BMUP	3 (0.95)	10 (3.17)
90	BJP	280 (48.87)	INC	214 (37.35)	66 (11.52)	IND (DL)	10 (1.75)	69 (12.04)
91	BJP	285 (48.47)	INC	278 (47.28)	7 (1.19)	BMUP	6 (1.02)	19 (3.23)
92	INC	187 (59.74)	BJP	112 (35.78)	75 (23.96)	BMUP	3 (0.96)	11 (3.51)
93	BJP	310 (53.17)	INC	230 (39.45)	80 (13.72)	BMUP	9 (1.54)	34 (5.83)
94	BJP	185 (61.26)	INC	97 (32.12)	88 (29.14)	IND (DL)	5 (1.66)	15 (4.97)
95	BJP	275 (50.46)	INC	239 (43.85)	36 (6.61)	BMUP	7 (1.28)	24 (4.4)
96	BJP	211 (77.86)	INC	40 (14.76)	171 (63.1)	BMUP	7 (2.58)	13 (4.8)
97	BJP	367 (50.69)	INC	280 (38.67)	87 (12.02)	IND (DL)	10 (1.38)	67 (9.25)
98	INC	313 (55.2)	BJP	230 (40.56)	83 (14.64)	BMUP	4 (0.71)	20 (3.53)
99	BJP	274 (53.62)	INC	162 (31.7)	112 (21.92)	BMUP	40 (7.83)	35 (6.85)
100	BJP	242 (52.84)	INC	181 (39.52)	61 (13.32)	BMUP	6 (1.31)	29 (6.33)
101	BJP	275 (62.64)	INC	136 (30.98)	139 (31.66)	IND (DL)	5 (1.14)	23 (5.24)
102	BJP	282 (61.3)	INC	143 (31.09)	139 (30.21)	IND (DL)	4 (0.87)	31 (6.74)
103	BJP	305 (50.58)	INC	250 (41.46)	55 (9.12)	IND (DL)	9 (1.49)	39 (6.47)
104	BJP	421 (68.68)	INC	141 (23)	280 (45.68)	IND (DL)	9 (1.47)	42 (6.85)
105	BJP	269 (59.78)	INC	157 (34.89)	112 (24.89)	IND (DL)	3 (0.67)	21 (4.67)

Contd....

Socio-Economic Amenities - Rural

Access to Education Facilities

Particulars	Number of Villages (% of Population)				
	Available	Not Available	If Not Available (Distance of Nearest Facility)		
			A	B	C
Govt. Primary School	230 (91)	76 (9)	48 (5)	0 (0)	0 (0)
Private Primary School	28 (9)	278 (91)	13 (2)	0 (0)	0 (0)
Govt. Middle School	120 (57)	186 (43)	97 (20)	11 (3)	0 (0)
Private Middle School	44 (20)	262 (80)	25 (4)	2 (0)	0 (0)
Govt. Secondary School	17 (11)	289 (89)	72 (21)	71 (22)	7 (2)
Private Secondary School	23 (10)	283 (90)	51 (13)	16 (4)	0 (0)
Govt. Senior Secondary School	13 (9)	293 (91)	78 (23)	83 (25)	9 (3)
Private Senior Secondary School	10 (5)	296 (95)	42 (12)	23 (6)	0 (0)
Govt. Arts and Science Degree College	3 (2)	303 (98)	30 (10)	106 (28)	30 (10)
Private Arts and Science Degree College	5 (2)	301 (98)	37 (12)	52 (18)	9 (4)
Govt. Engineering College	0 (0)	306 (100)	3 (1)	20 (7)	101 (33)
Private Engineering College	0 (0)	306 (100)	1 (0)	17 (5)	62 (21)
Govt. Medicine College	1 (0)	305 (100)	6 (4)	34 (9)	120 (40)
Private Medicine College	0 (0)	306 (100)	1 (0)	4 (1)	17 (6)
Govt. Management Institute	0 (0)	306 (100)	0 (0)	10 (3)	78 (23)
Private Management Institute	0 (0)	306 (100)	4 (1)	1 (0)	32 (10)
Govt. Polytechnic	0 (0)	306 (100)	0 (0)	14 (4)	172 (54)
Private Polytechnic	1 (1)	305 (99)	1 (0)	14 (4)	7 (3)
Govt. Vocational Training School/ITI	1 (0)	305 (100)	15 (5)	57 (15)	140 (44)
Private Vocational Training School/ITI	0 (0)	306 (100)	4 (3)	6 (2)	10 (3)
Govt. Non Formal Training Centre	1 (0)	305 (100)	15 (3)	25 (8)	56 (23)
Private Non Formal Training Centre	0 (0)	306 (100)	0 (0)	0 (0)	17 (5)
Govt. School For Disabled	3 (0)	303 (100)	10 (4)	11 (3)	19 (8)
Private School For Disabled	0 (0)	306 (100)	22 (9)	24 (7)	9 (3)
Government Others	0 (0)	306 (100)	0 (0)	0 (0)	0 (0)
Private Others	1 (0)	305 (100)	0 (0)	0 (0)	0 (0)

Note : Distance A : Less than 5 km; B : Between 5-10 km; C : 10+ km.; Source : Data Analysis is based on 2011 Census.

DISCLAIMER

The Terms of Use and Disclaimer of Datanet India Private Limited (hereinafter referred to as "Datanet") for use of this analysis report of **Gauriganj Assembly Constituency (Gauriganj Vidhan Sabha)** :-

1. **Assembly Factbook™** is a Registered Trade Mark owned by Datanet.
2. All the maps are sketched and graphical representation only and have not been drawn to the scale and also not to represent the actual geographical area or boundary of the unit.
3. The data for the aforesaid analysis is based on authentic sources and has been culled from the various publications of Census, CSO and NSSO for district and block level data, various central and state government departments, Central & State Elections Commissions and the concerned Returning Officers' releases, Electoral Rolls, Election results and allied publications, internal assessment, surveys, estimates and analysis. Therefore, certain adjustment of data at micro level may have been done to arrive closer to the macro data.
4. Data have been provided on an "As Is" and "As AVAILABLE" basis
5. The colours shown in the maps or diagram and charts of a particular party, alliance or AC are indicative and do not represent them.
6. This publication which includes maps, sheets, graphs and data would be the property under copyright of Datanet only. The user may use these for its internal study, analysis and research purposes. It's public display, re-selling or any commercial uses by the user are not allowed.
7. Datanet has taken due care and caution in compilation and processing of data and allied information, but does not guarantee the accuracy, adequacy or completeness of any information/analysis and will be not responsible for any errors or omissions or for the results obtained from the use of such information/analysis.
8. All the contents for the publication have been culled from various authentic sources and Datanet reasonably believes such sources to be reliable, but does not make any representations, express or implied as to the accuracy or fitness of use of such information. The information or contents of the information/analysis do not constitute advice and should not be relied upon in making (or refraining from making) any decision. Any reliance placed upon the information provided by Datanet is the sole responsibility and strictly at the user's risk.
9. In no event will Datanet be liable for any damages (including, without limitation, damages for loss of business projects, or loss of profits) arising in contract, tort or otherwise from the use of or inability to use any of its contents, or from any action taken (or refrained from being taken) as a result of using the analysis or any of its contents. Datanet its directors, owners, editors, officials, employees, distributor and agents or any associate will not be liable for any errors in the information contained or any consequences arising from the use of the contents of the provided information/analysis.
10. If any provision of these terms and conditions is held invalid or illegal or unenforceable for any reason by any court of competent jurisdiction, such provision shall be severed and the remainder of provisions of the terms and conditions shall continue in full force and effect as if the Term of Use had been executed with the invalid, illegal or unenforceable provision eliminated.
11. If there are any discrepancies in the information provided, please bring it to attention of Datanet for suitable rectification measures.

**Buy Online This Complete Book At
Datanet India eBooks Store**

www.indiastatpublications.com

or go directly at

**[http://www.indiastatpublications.com/
Assembly_factbook/Uttar Pradesh/Amethi/ Gauriganj](http://www.indiastatpublications.com/Assembly_factbook/Uttar%20Pradesh/Amethi/Gauriganj)**

 **india**stat**elections**

ISBN : 978-93-5905-814-6



9 789359 058146