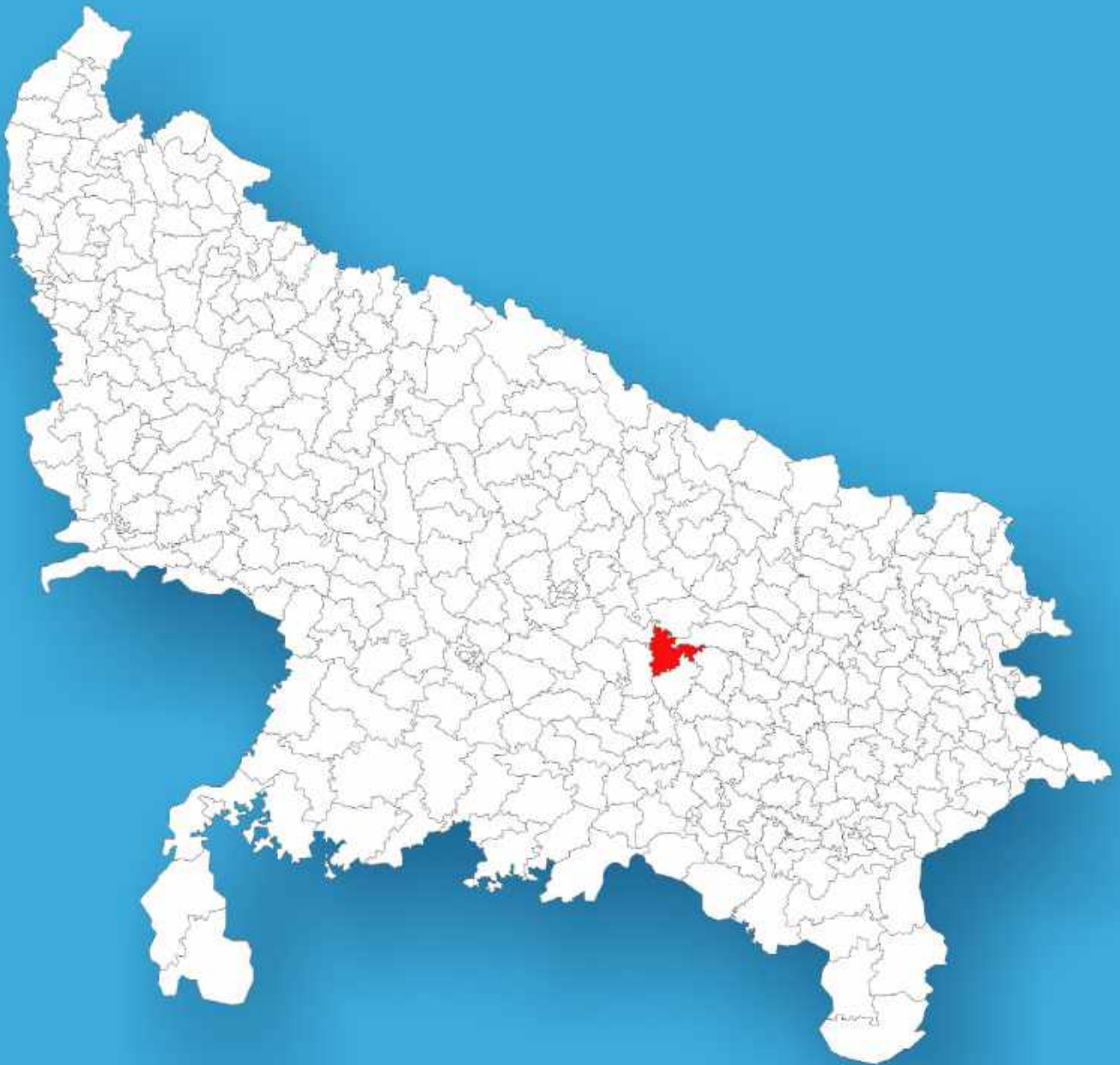




Uttar Pradesh

Assembly Factbook™

Jagdishpur Assembly Constituency



Key Electoral Data of Jagdishpur
Assembly Constituency (Vidhan Sabha)

Uttar Pradesh
Assembly FactbookTM
Jagdishpur Assembly Constituency



Jagdishpur Vidhan Sabha

Editor & Director

Dr. R.K. Thukral

Research Editor

Dr. Shafeeq Rahman

**Compiled, Researched and Published by
Datanet India Pvt. Ltd.**

D-100, 1st Floor,

Okhla Industrial Area, Phase-I,

New Delhi- 110020.

Ph.: 91-11- 43580781-84

Email : support@indiastatpublications.com

Website : www.indiastatelections.com

Online Book Store :

www.indiastatpublications.com

Report No. : AFB/UP-184-0125

ISBN : 978-93-5822-642-3

First Edition : January, 2018

Eighth Updated Edition : January, 2025

Price : Rs.11500/-

US\$ 310

© Datanet India Pvt. Ltd.

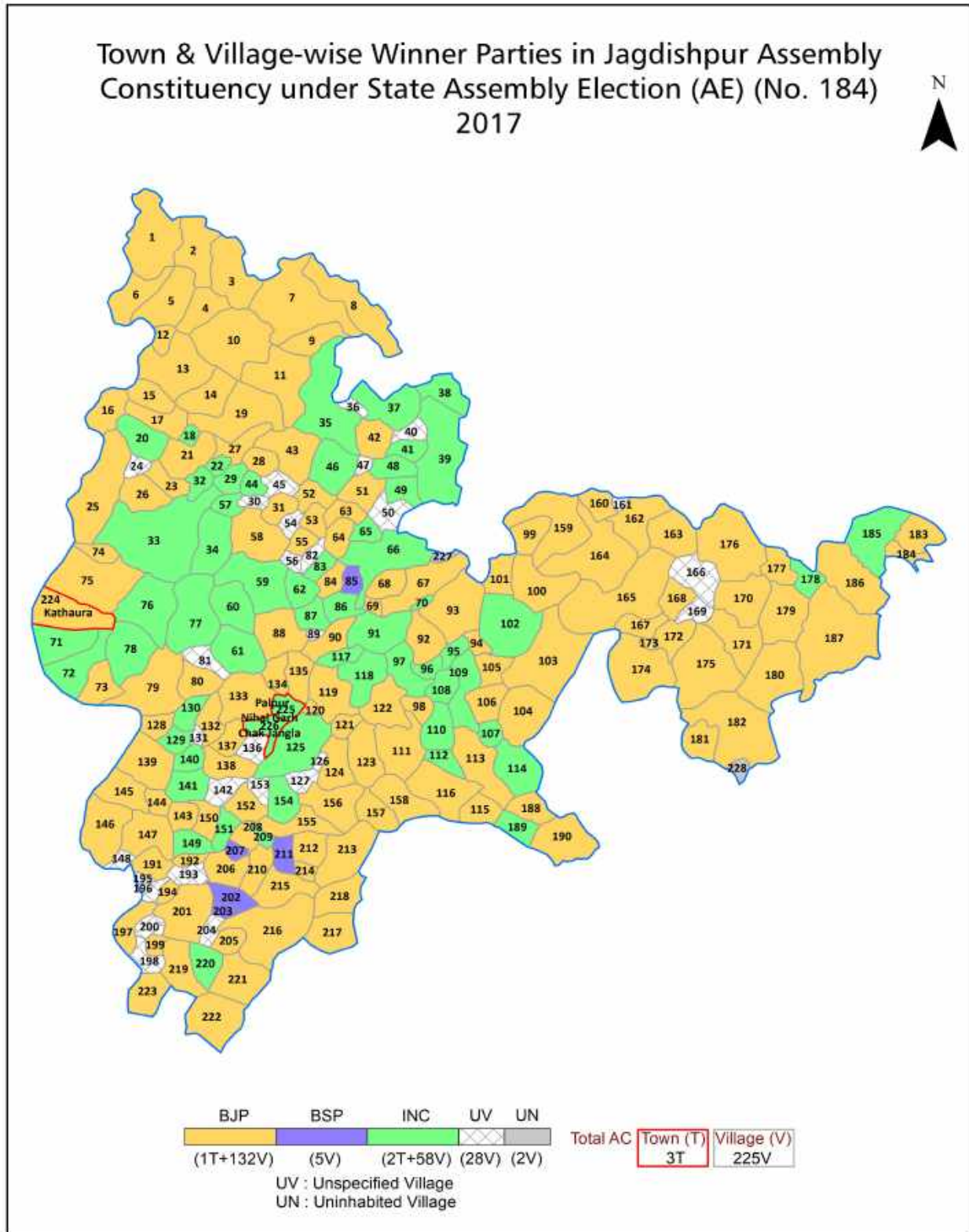
All rights reserved. No part of this book may be reproduced, stored in a retrieval system or transmitted in any form or by any means, mechanical photocopying, photographing, scanning, recording or otherwise without the prior written permission of the publisher. Please refer to Disclaimer at page no. 317 for the use of this publication.

Printed in India

Contents

No.	Particulars	Page No.
	Introduction	
1	Assembly Constituency - (Vidhan Sabha) at a Glance Features of Assembly as per Delimitation Commission of India (2008)	1-2
	Location and Political Maps	
2	Location Map Boundaries of Assembly Constituency - (Vidhan Sabha) in District Boundaries of Assembly Constituency under Parliamentary Constituency - (Lok Sabha) Town & Village-wise Winner Parties-2024, 2022, 2019, 2017, 2014, 2012 and 2009	3-11
	Administrative Setup (2011)	
3	District Sub-district Towns Villages Inhabited Villages Uninhabited Villages Village Panchayat Intermediate Panchayat	12-23
	Demographics (2011)	
4	Population Households Rural/Urban Population Towns and Villages by Population Size Sex Ratio (Total & 0-6 Years) Religious Population Social Population Literacy Rate	24-25
	Electoral Features	
5	Important Dates of Last Elections Held Electors by Gender Service Electors Voters Voters Turnout Polling Stations & Average Number of Electors per Polling Station Electors by Age Group Present Elected Representatives	26-31
	Historical Summary Election Results	
6	Vote Share of Major Parties Winning Margin (Number & Percentage) Polarity of Parties Summary Result of Assembly Segment of Parliamentary Election 2024, 2019, 2014, 2009, 2004 and 1999 Summary Result of Assembly Elections 2022, 2017, 2012, 2007, 2002, 1996, 1993, 1991, 1989, 1985, 1980, 1977, 1974, 1969, 1967 and 1962	32-56
	Polling Station Level Election Results	
7	Name and Number of Polling Station 2024, 2022, 2019, 2017, 2014, 2012 and 2009 Polling Station-wise Electors, Voters & Voters Turnout 2024, 2022, 2019, 2017, 2014, 2012 and 2009 Polling Station wise Elections Results 2024, 2022, 2019, 2017, 2014, 2012 and 2009	57-277
8	Panchayat and Local Bodies Election Results Panchayat Result 2015	278-295
	Share of Assembly Constituency	
9	Share of Assembly Constituency - (Vidhan Sabha) in State, District and Parliamentary Constituency - (Lok Sabha)	296
	Socio-Economic Amenities (2011)	
10	Access to Administrative Units Agricultural, Manufacturing and Industrial Commodities Demographic Indicators Education Health & Manpower Drinking Water Supply Sanitation Entertainment and Recreations Infrastructure Power Food Allocation Distribution and Marketing of Agriculture Commodities Infrastructure Transport and Road Infrastructure Communication Banking and Financial Services Land Use Irrigation Source	298-312
11	Abbreviation & Sources	313-316
12	Disclaimer	317

Location & Political Map



Administrative Setup

List of Village Panchayat & Intermediate Panchayat (Block) Name - 2011

Village Name	Village Panchayat Name	Intermediate Panchayat Name
Achal Pur	Achal Pur	Jamo
Adilpur	Adilpur	Jamo
Ahad	Ahad	Jamo
Ahamadpur	Ahmadpur	Shukul Bazar
Ajabgarh	Ajabgarh	Jamo
Alinagar	Purabgaon	Jagdishpur
Ankara	Ankara	Jagdishpur
Arifpur	Bagahi	Jagdishpur
Ashis Pur	Ashis Pur	Shukul Bazar
Ashrafpur	Katehari	Jagdishpur
Babu Pur Sharia	Babu Pur Sharia	Jagdishpur
Babupur	Babupur	Jamo
Badal Garh	-	Shukul Bazar
Badhauri	Badhauri	Jagdishpur
Bagahi	Bagahi	Jagdishpur
Baghaiyapur	Baghaiya Kamalpur	Jamo
Bagmira	-	Jagdishpur
Bahadurpur	Lakhnabasantpur	Jamo
Baharpur	Baharpur	Shukul Bazar
Baj Garh	Baj Garh	Shukul Bazar
Bakhtawar Nagar	Para	Shukul Bazar
Balapur	Jalali Balapur	Shukul Bazar
Banarpur	Mardanpur	Shukul Bazar
Banbhariya	Banbhariya	Jagdishpur
Baradand	Kuvasi Baradand	Waldi Rai
Barsanda	Barsanda	Shukul Bazar
Basantpur	Lakhnabasantpur	Jamo
Bechu Garh	Kaima	Jagdishpur
Bhandara Shekh Pur	Nadi	Shukul Bazar

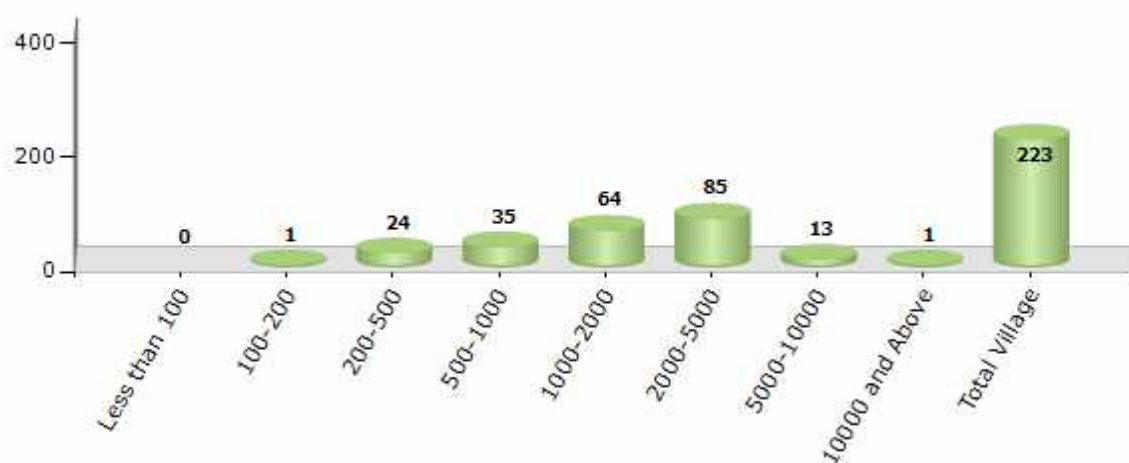
Contd....

Demographics

Number of Villages by Population Size - 2011

Less than 100	100-200	200-500	500-1000	1000-2000	2000-5000	5000-10000	10000 and Above	Total Village
0	1	24	35	64	85	13	1	223

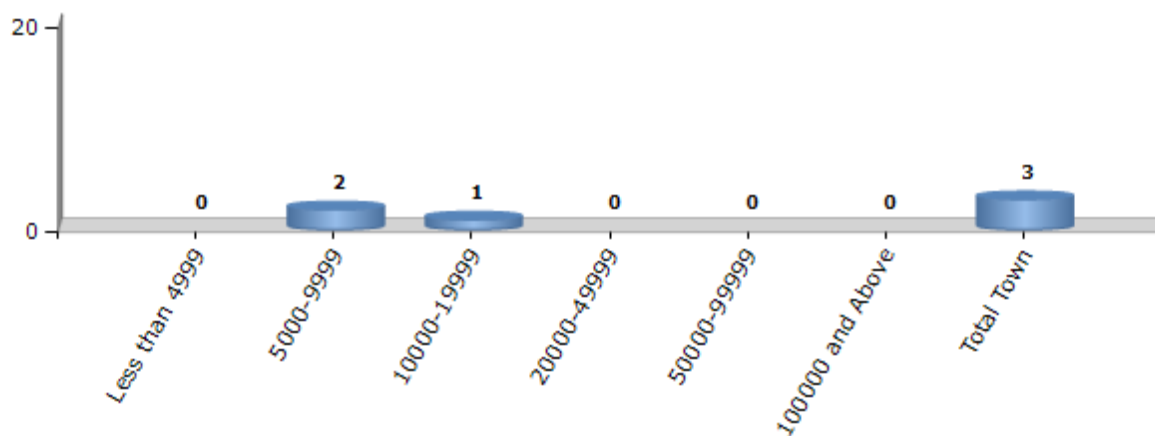
Number of Villages by Population Size - 2011



Number of Towns by Population Size - 2011

Less than 4999	5000-9999	10000-19999	20000-49999	50000-99999	100000 and Above	Total Town
0	2	1	0	0	0	3

Number of Towns by Population Size - 2011

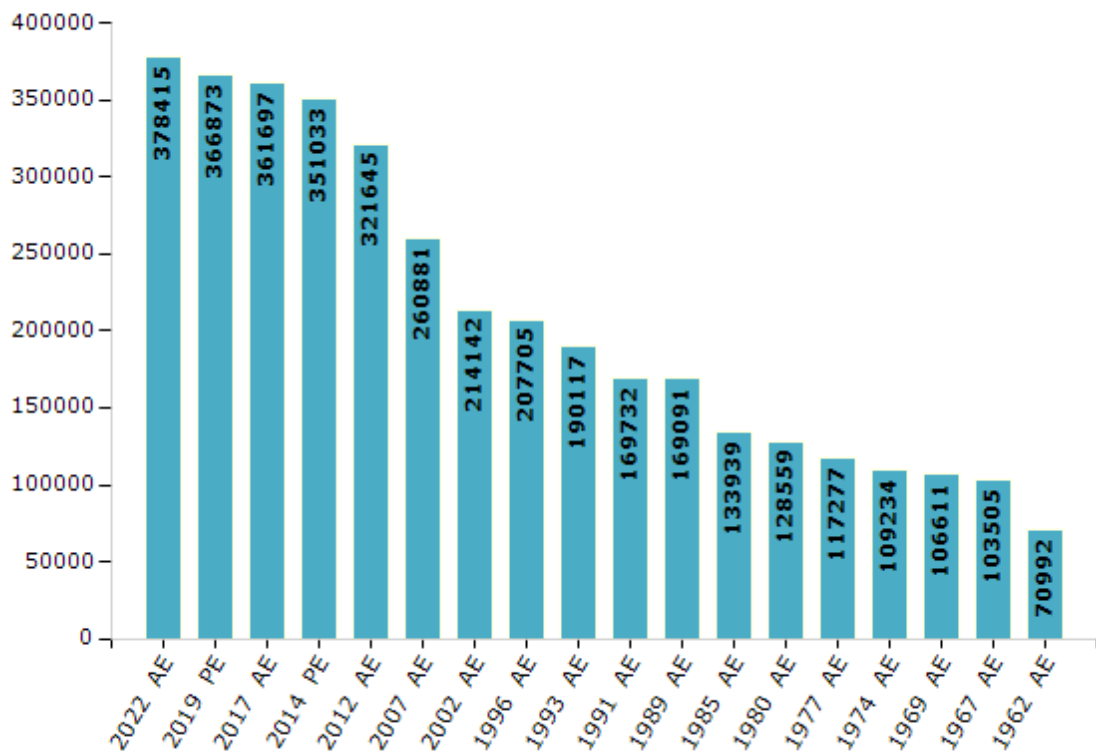


Electoral Features

Electors by Male & Female

Year	Male	Female	Others	Total	Year	Male	Female	Others	Total
2022 AE	199796	178574	45	378415	1991 AE	93467	76265	-	169732
2019 PE	196850	169992	31	366873	1989 AE	93114	75977	-	169091
2017 AE	194539	167128	30	361697	1985 AE	73668	60271	-	133939
2014 PE	188707	162301	25	351033	1980 AE	70816	57743	-	128559
2012 AE	172058	149587	0	321645	1977 AE	63415	53862	-	117277
2009 PE	-	-	-	-	1974 AE	57914	51320	-	109234
2007 AE	137634	123247	-	260881	1969 AE	56959	49652	-	106611
2004 PE	-	-	-	-	1967 AE	-	-	-	103505
2002 AE	114757	99385	-	214142	1962 AE	-	-	-	70992
1999 PE	-	-	-	-	1957 AE	-	-	-	-
1996 AE	114248	93457	-	207705	1952 AE	-	-	-	-
1993 AE	100808	89309	-	190117					

Number of Electors



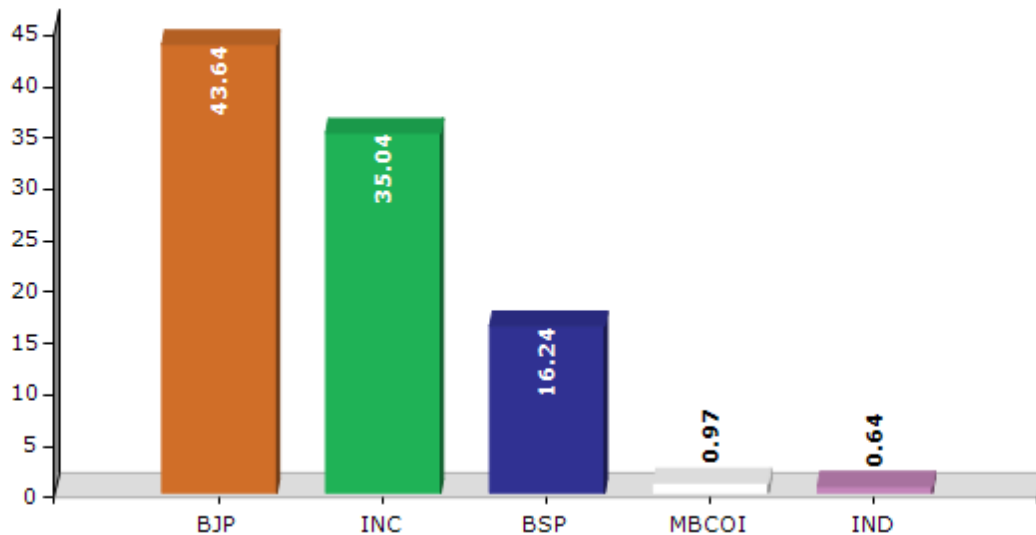
Note : AE : Assembly Election, PE : Assembly Segment of Parliamentary Election

Historical Summary Election Results

Summary Result of Assembly Election - 2017

Candidate Name	Party	Votes	Votes %
Suresh Kumar	BJP	84219	43.64
Radhey Shyam	INC	67619	35.04
Jagdutt	BSP	31338	16.24
Tilakraj	MBCOI	1865	0.97
Shobh Nath	IND	1239	0.64
Rameshwar	IND	1199	0.62
Rakendra Kumar	IND	864	0.45
Ranjana Devi	KTKD	813	0.42
Munna Lal Alias Ram Jag	IND	712	0.37
	NOTA	3104	1.61

Votes Percentage of Top Parties - 2017



Polling Station Level Election Results

Number and Name of Polling Stations (PS) (2022)

Number of Polling Stations	Name of Polling Stations	Number of Polling Stations	Name of Polling Stations
1	P.P. Maghhaganw Room No.1	22	P.P. Tenwasi Room N01
2	P.P. Maghhagaon Room No.2	23	U.P.V. Newajgarh Room No.1
3	P.P. Dakkhangankyar Room No.1	24	U.P.V. Newajgarh Room No.2
4	P.P.Dakkhangankyar Room No.2	25	U.P.V. Newajgarh Room No.3
5	P.P.Dakkhangankyar Room No.3	26	J.H.S Kishanee Room N0 1
6	P.P. Shiwli Room No.1	27	J.H.S Kishanee Room N0 2
7	P.P. Shiwli Room No. 2	28	J.H.S Kishanee Room N0 3
8	P.P. Tendua Room No1	29	J.H.S Kishanee Room N04
9	P.P. Tendua Room N02	30	P.P. Kishani Room No.1
10	P.P. Sansarpur Room N01	31	P.P. Kishanee Room N02
11	P.P. Khemmau Room N01	32	P.P. Nandi Room N01
12	P.P. Khemmau Room N02	33	P.P. Nandee Room N0 2
13	P.P. Bubupur Room N01	34	P.P. Badalgarh Room N0 1
14	P.P. Bubupur Room N02	35	P.P. Badalgarh Room N0 2
15	P.P. Bubupur Room N03	36	P.P. Shekhpur Bhandra Room N0 1
16	P.P. Ueremau Room N01	37	J.H.S. Makhdumpurkala Room N0 1
17	P.P. Ueremau Room N02	38	J.H.S. Makhdumpurkala Room N0 2
18	J.H.S Pali Room N0 1	39	J.H.S. Makhdumpurkala Room N0 3
19	J.H.S Pali Room N02	40	P.P. Moheeddeenpur Room N0 1
20	J.H.S Pali Room N03	41	P.P. Vishambharpattee Room N 1
21	P.P. Pure Bodhi Pali Room N01	42	P.P. Vishambharpattee Room N 2

Contd....

Polling Station Level Election Results

Polling Station-wise Votes Secured by Overall Top Five Parties in Jagdishpur Assembly in Assembly Election (AE) under Amethi Parliamentary Constituency in Uttar Pradesh (2022)

Number of Polling Station	Winner - Suresh Kumar (BJP)	Runner-up - Vijay Kumar (INC)	3rd - Vimlesh Kumari (SP)	4th - Jitendar Kumar (BSP)	5th - Tilak Raj (AAP)	NOTA	Other	Total Votes Secured
36	135	287	110	3	6	0	13	554
37	284	186	58	84	5	0	26	643
38	105	215	121	18	2	0	3	464
39	259	116	121	34	4	0	9	543
40	192	169	125	76	4	0	15	581
41	179	72	76	84	3	0	5	419
42	206	190	35	10	4	0	4	449
43	74	267	63	60	4	0	22	490
44	357	107	64	36	5	0	18	587
45	189	297	51	14	5	0	22	578
46	254	62	107	16	16	0	29	484
47	272	159	70	61	4	0	27	593
48	139	324	50	9	4	0	15	541
49	249	99	37	18	5	0	15	423
50	238	166	50	34	8	0	28	524
51	157	78	51	16	2	0	15	319
52	181	38	51	11	6	0	15	302
53	93	71	116	8	0	0	8	296
54	268	164	139	9	6	0	11	597
55	316	90	106	23	15	0	33	583
56	139	229	40	16	4	0	13	441
57	28	258	39	4	0	0	2	331
58	328	146	53	59	4	0	24	614
59	77	147	55	22	1	0	2	304
60	383	111	77	17	4	0	24	616
61	103	83	21	24	1	0	3	235
62	218	95	49	47	1	0	8	418
63	241	74	27	4	1	0	6	353
64	252	40	53	132	7	0	15	499
65	420	87	92	30	10	0	17	656
66	368	160	86	3	3	0	5	625
67	319	130	64	19	4	0	10	546
68	387	214	70	5	2	0	10	688
69	222	133	154	85	7	0	15	616
70	271	40	56	4	1	0	6	378

Contd....

Polling Station Level Election Results

Winner, Runner-up and 3rd Party Position & Winning Margin According to Polling Stations in Jagdishpur Assembly in Assembly Election (AE) under Amethi Parliamentary Constituency in Uttar Pradesh (2022)

Polling Station Number	Winner Party	Winner Votes (%)	Runner-up Party	Runner-up Votes (%)	Winning Margin Votes (%)	Third Party	Third Party Votes (%)	Other Votes (%)
71	BJP	324 (45.38)	INC	250 (35.01)	74 (10.37)	SP	58 (8.12)	82 (11.48)
72	BJP	255 (57.69)	SP	100 (22.62)	155 (35.07)	BSP	35 (7.92)	52 (11.76)
73	BJP	152 (33.78)	INC	126 (28)	26 (5.78)	BSP	96 (21.33)	76 (16.89)
74	BJP	318 (54.36)	INC	163 (27.86)	155 (26.5)	SP	46 (7.86)	58 (9.91)
75	INC	271 (52.42)	BJP	153 (29.59)	118 (22.83)	SP	57 (11.03)	36 (6.96)
76	BJP	301 (62.32)	INC	119 (24.64)	182 (37.68)	SP	30 (6.21)	33 (6.83)
77	BJP	196 (51.17)	INC	145 (37.86)	51 (13.31)	BSP	18 (4.7)	24 (6.27)
78	NV	NV (NV)	NV	NV (NV)	NV (NV)	NV	NV (NV)	NV (NV)
79	BJP	275 (62.64)	SP	66 (15.03)	209 (47.61)	INC	57 (12.98)	41 (9.34)
80	INC	186 (42.86)	BJP	140 (32.26)	46 (10.6)	SP	79 (18.2)	29 (6.68)
81	BJP	303 (58.49)	INC	145 (27.99)	158 (30.5)	SP	46 (8.88)	24 (4.63)
82	BJP	276 (65.09)	INC	102 (24.06)	174 (41.03)	SP	20 (4.72)	26 (6.13)
83	BJP	201 (56.15)	INC	86 (24.02)	115 (32.13)	SP	38 (10.61)	33 (9.22)
84	INC	275 (46.61)	BJP	180 (30.51)	95 (16.1)	SP	99 (16.78)	36 (6.1)
85	BJP	128 (43.69)	INC	106 (36.18)	22 (7.51)	SP	50 (17.06)	9 (3.07)
86	INC	256 (82.05)	BJP	24 (7.69)	232 (74.36)	SP	23 (7.37)	9 (2.88)
87	INC	383 (70.66)	SP	61 (11.25)	322 (59.41)	BJP	54 (9.96)	44 (8.12)
88	INC	285 (55.02)	BJP	174 (33.59)	111 (21.43)	SP	23 (4.44)	36 (6.95)
89	INC	189 (52.5)	BJP	116 (32.22)	73 (20.28)	SP	34 (9.44)	21 (5.83)
90	INC	187 (44.63)	BJP	168 (40.1)	19 (4.53)	BSP	41 (9.79)	23 (5.49)
91	INC	261 (45)	BJP	224 (38.62)	37 (6.38)	SP	64 (11.03)	31 (5.34)
92	BJP	179 (48.12)	INC	128 (34.41)	51 (13.71)	SP	52 (13.98)	13 (3.49)
93	BJP	203 (53.85)	INC	86 (22.81)	117 (31.04)	BSP	47 (12.47)	41 (10.88)
94	BJP	198 (56.73)	INC	118 (33.81)	80 (22.92)	SP	16 (4.58)	17 (4.87)
95	INC	215 (48.53)	BJP	182 (41.08)	33 (7.45)	SP	24 (5.42)	22 (4.97)
96	INC	253 (46.08)	BJP	151 (27.5)	102 (18.58)	SP	120 (21.86)	25 (4.55)
97	INC	266 (65.68)	BJP	98 (24.2)	168 (41.48)	SP	34 (8.4)	7 (1.73)
98	SP	249 (52.09)	BJP	139 (29.08)	110 (23.01)	INC	74 (15.48)	16 (3.35)
99	INC	281 (41.14)	SP	235 (34.41)	46 (6.73)	BJP	94 (13.76)	73 (10.69)
100	INC	179 (60.68)	SP	79 (26.78)	100 (33.9)	BJP	20 (6.78)	17 (5.76)
101	BJP	235 (73.44)	INC	53 (16.56)	182 (56.88)	SP	17 (5.31)	15 (4.69)
102	BJP	255 (51.72)	SP	103 (20.89)	152 (30.83)	BSP	65 (13.18)	70 (14.2)
103	BJP	328 (55.31)	INC	178 (30.02)	150 (25.29)	SP	57 (9.61)	30 (5.06)
104	INC	173 (46.88)	BJP	137 (37.13)	36 (9.75)	SP	38 (10.3)	21 (5.69)
105	BJP	253 (68.75)	SP	72 (19.57)	181 (49.18)	INC	37 (10.05)	6 (1.63)

Contd....

Socio-Economic Amenities - Rural

Access to Education Facilities

Particulars	Number of Villages (% of Population)				
	Available	Not Available	If Not Available (Distance of Nearest Facility)		
			A	B	C
Govt. Primary School	193 (95)	30 (5)	19 (2)	0 (0)	0 (0)
Private Primary School	40 (25)	183 (75)	3 (1)	0 (0)	0 (0)
Govt. Middle School	96 (63)	127 (37)	40 (11)	3 (1)	1 (0)
Private Middle School	49 (33)	174 (67)	20 (5)	0 (0)	0 (0)
Govt. Secondary School	14 (9)	209 (91)	20 (8)	34 (15)	5 (2)
Private Secondary School	24 (18)	199 (82)	50 (22)	14 (6)	2 (0)
Govt. Senior Secondary School	9 (6)	214 (94)	24 (11)	43 (18)	9 (3)
Private Senior Secondary School	11 (9)	212 (91)	42 (19)	23 (12)	3 (1)
Govt. Arts and Science Degree College	1 (1)	222 (99)	5 (3)	13 (5)	18 (6)
Private Arts and Science Degree College	3 (3)	220 (97)	30 (12)	70 (38)	26 (11)
Govt. Engineering College	0 (0)	223 (100)	0 (0)	5 (3)	96 (45)
Private Engineering College	0 (0)	223 (100)	1 (1)	1 (0)	36 (18)
Govt. Medicine College	1 (0)	222 (100)	8 (3)	11 (6)	95 (47)
Private Medicine College	0 (0)	223 (100)	0 (0)	0 (0)	22 (10)
Govt. Management Institute	0 (0)	223 (100)	0 (0)	1 (0)	74 (37)
Private Management Institute	0 (0)	223 (100)	0 (0)	0 (0)	27 (13)
Govt. Polytechnic	1 (1)	222 (99)	11 (7)	44 (22)	104 (46)
Private Polytechnic	0 (0)	223 (100)	1 (0)	3 (1)	7 (3)
Govt. Vocational Training School/ITI	0 (0)	223 (100)	7 (3)	54 (27)	91 (43)
Private Vocational Training School/ITI	0 (0)	223 (100)	0 (0)	2 (1)	3 (2)
Govt. Non Formal Training Centre	2 (2)	221 (98)	1 (1)	5 (2)	30 (14)
Private Non Formal Training Centre	0 (0)	223 (100)	0 (0)	0 (0)	1 (1)
Govt. School For Disabled	0 (0)	223 (100)	0 (0)	4 (2)	51 (23)
Private School For Disabled	0 (0)	223 (100)	7 (4)	9 (6)	10 (5)
Government Others	1 (1)	222 (99)	0 (0)	0 (0)	0 (0)
Private Others	0 (0)	223 (100)	0 (0)	0 (0)	0 (0)

Note : Distance A : Less than 5 km; B : Between 5-10 km; C : 10+ km.; Source : Data Analysis is based on 2011 Census.

DISCLAIMER

The Terms of Use and Disclaimer of Datanet India Private Limited (hereinafter referred to as "Datanet") for use of this analysis report of **Jagdishpur Assembly Constituency (Jagdishpur Vidhan Sabha)** :-

1. **Assembly Factbook™** is a Registered Trade Mark owned by Datanet.
2. All the maps are sketched and graphical representation only and have not been drawn to the scale and also not to represent the actual geographical area or boundary of the unit.
3. The data for the aforesaid analysis is based on authentic sources and has been culled from the various publications of Census, CSO and NSSO for district and block level data, various central and state government departments, Central & State Elections Commissions and the concerned Returning Officers' releases, Electoral Rolls, Election results and allied publications, internal assessment, surveys, estimates and analysis. Therefore, certain adjustment of data at micro level may have been done to arrive closer to the macro data.
4. Data have been provided on an "As Is" and "As AVAILABLE" basis
5. The colours shown in the maps or diagram and charts of a particular party, alliance or AC are indicative and do not represent them.
6. This publication which includes maps, sheets, graphs and data would be the property under copyright of Datanet only. The user may use these for its internal study, analysis and research purposes. It's public display, re-selling or any commercial uses by the user are not allowed.
7. Datanet has taken due care and caution in compilation and processing of data and allied information, but does not guarantee the accuracy, adequacy or completeness of any information/analysis and will be not responsible for any errors or omissions or for the results obtained from the use of such information/analysis.
8. All the contents for the publication have been culled from various authentic sources and Datanet reasonably believes such sources to be reliable, but does not make any representations, express or implied as to the accuracy or fitness of use of such information. The information or contents of the information/analysis do not constitute advice and should not be relied upon in making (or refraining from making) any decision. Any reliance placed upon the information provided by Datanet is the sole responsibility and strictly at the user's risk.
9. In no event will Datanet be liable for any damages (including, without limitation, damages for loss of business projects, or loss of profits) arising in contract, tort or otherwise from the use of or inability to use any of its contents, or from any action taken (or refrained from being taken) as a result of using the analysis or any of its contents. Datanet its directors, owners, editors, officials, employees, distributor and agents or any associate will not be liable for any errors in the information contained or any consequences arising from the use of the contents of the provided information/analysis.
10. If any provision of these terms and conditions is held invalid or illegal or unenforceable for any reason by any court of competent jurisdiction, such provision shall be severed and the remainder of provisions of the terms and conditions shall continue in full force and effect as if the Term of Use had been executed with the invalid, illegal or unenforceable provision eliminated.
11. If there are any discrepancies in the information provided, please bring it to attention of Datanet for suitable rectification measures.

**Buy Online This Complete Book At
Datanet India eBooks Store**

www.indiastatpublications.com

or go directly at

[http://www.indiastatpublications.com/
Assembly_factbook/Uttar Pradesh/Amethi/ Jagdishpur](http://www.indiastatpublications.com/Assembly_factbook/Uttar%20Pradesh/Amethi/Jagdishpur)



i **india**stat**elections**

ISBN : 978-93-5822-642-3



9 789358 226423